


# Schede di censimento

Edifici e/o complessi di valore tipologico documentario Tav. 23 - 39



**Comune di Ravenna**

Servizio Progettazione e Gestione Urbanistica



## **Piano Urbanistico Generale (PUG)**

(Legge Regionale n.24/2017)

Assunto con Delibera di Giunta PV n. 536 del 05/11/2024

Adottato con Delibera di Consiglio n. del

Approvato con Delibera di Consiglio n. del

Publicato sul BUR n. del

**Sindaco:** Michele DE PASCALE

**Assessora all'Urbanistica:** Federica DEL CONTE

**Segretario Generale:** Dott. Paolo NERI

**Responsabile del Procedimento e Coord. Ufficio di Piano:** Ing. Daniele CAPITANI

**Coordinamento Scientifico:** Ing. Daniele CAPITANI e Arch. Sandra VECCHIETTI

**Garante della Comunicazione e della Partecipazione:** Arch. Raffaella BENDAZZI

**Segreteria Assessorato:** Dott. Katia VALBONESI

---

## **UFFICIO DI PIANO INTERNO**

**Competenza Paesaggistica:** Arch. Raffaella BENDAZZI

**Competenza Giuridica:** Dott.ssa Angela MESISCA

**Competenza Economica - Finanziaria:** Dott. Alberto LUBRANO

**Competenza Ambientale:** Dott. Stefano RAVAIOLI

### **Unità operativa interna con competenze pianificatorie**

Arch. Raffaella BENDAZZI, Geom. Francesca BRUSI, Ing. Daniele CAPITANI, Geom. Stefano GENEROSI, Arch. Caterina GRAMANTIERI, Dott. Urb. Paolo MINGUZZI, Ing. Francesca PALMIERI, Ing. Irene PAVIANI, Ing. Francesco PAZZAGLIA, Geom. Federica PRONI, Arch. Silvia ROSSI, Geom. Bruno VENIERI, Arch. Domenico ZAMAGNA

---

## **GRUPPO DI LAVORO ESTERNO**

**Rigenerazione urbana**

**Valutazione del beneficio pubblico**

**Normativa di piano**

Arch. Sandra VECCHIETTI

**Valutazione sostenibilità ambientale e territoriale (ValSAT)**

**Studio di incidenza ambientale**

UNIBO – DIPARTIMENTO DI ARCHITETTURA Proff.ssa Associata Elisa CONTICELLI

collaboratori: Ing. Sofia Maresi, Ing. Giulia Marzani, Riccardo Fabbri, Luca Pacilli

**Supervisione in materia giuridica**

Avv. Federico GUALANDI

**Supervisione grafica e tavole strategia generale**

Arch. Rachele AGOSTINI

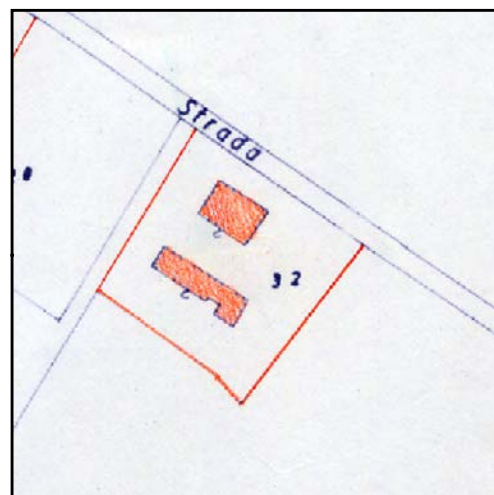


**INDIRIZZO:** CARRARONE CHIESA, TORRI - BORGO MASOTTI

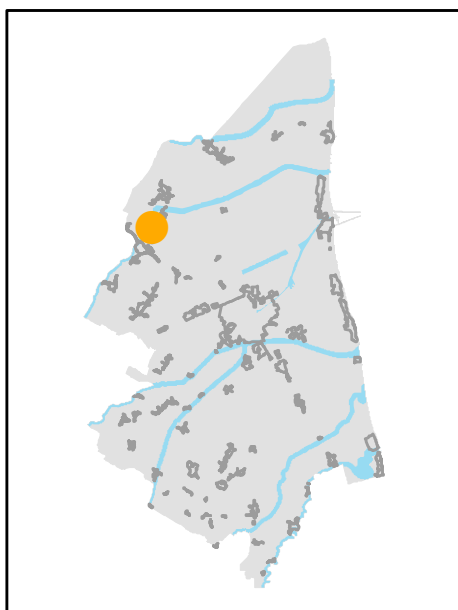
**TOPONIMO:** /

**EDIFICI CON VALORE:** 2 EDIFICI AD USO PROMISCOUO -  
DEPOSITO ATTREZZI E MACCHINE - BUCA

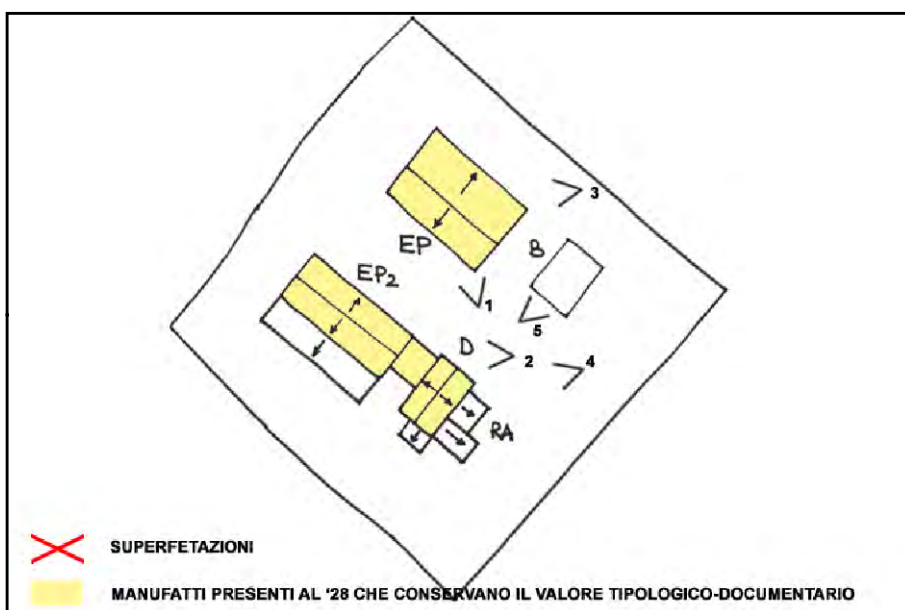
**NOTE:**



CATASTO 1928



INQUADRAMENTO



SCHEMA DI AGGREGAZIONE




FOTO SATELLITARE 2018 Scala 1:2000



FOTO SATELLITARE 2018 Scala 1:10000



FOTO 1



FOTO 4



FOTO 2



FOTO 5



FOTO 3





**INDIRIZZO:** VIA GUICCIOLI CANALE, TORRI - BORGO MASOTTI

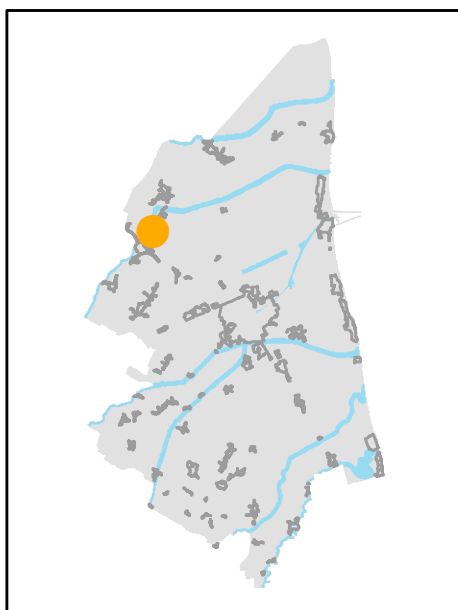
**TOPONIMO:** C. ZARLETTA

**EDIFICI CON VALORE:** EDIFICIO AD USO PROMISCUO -  
RICOVERO PER ANIMALI - DEPOSITO ATTREZZI E MACCHINE

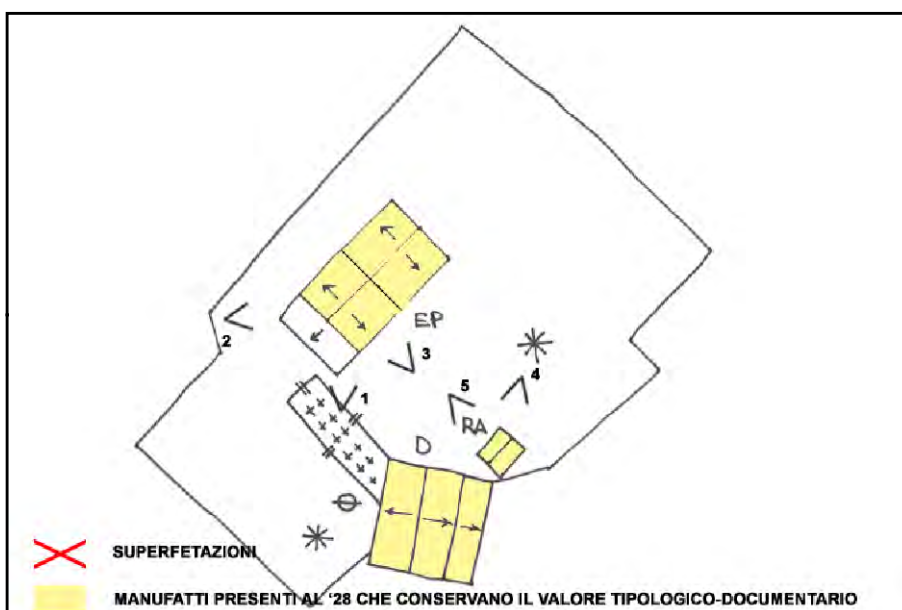
**NOTE:** Ristrutturata



CATASTO 1928



INQUADRAMENTO



SCHEMA DI AGGREGAZIONE



FOTO SATELLITARE 2018 Scala 1:2000



FOTO SATELLITARE 2018 Scala 1:10000



FOTO 1



FOTO 4



FOTO 2



FOTO 5



FOTO 3



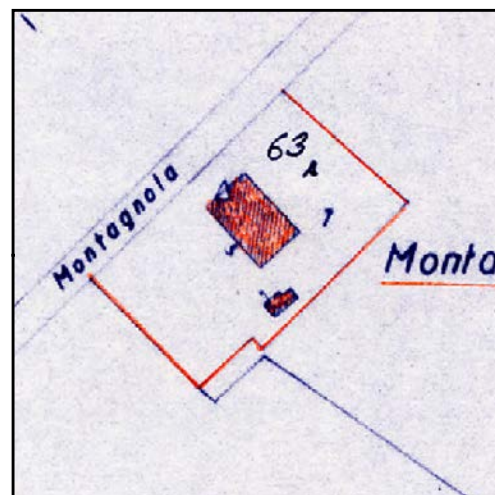


**INDIRIZZO:** VIA ZUCCHERIFICIO 63/A, TORRI - BORGO MASOTTI

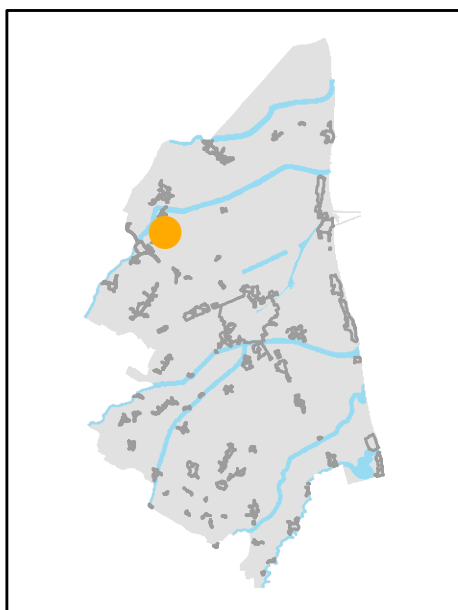
**TOPONIMO:** MONTAGNOLA

**EDIFICI CON VALORE:** EDIFICIO AD USO PROMISCUO - FORNO  
- RICOVERO PER ANIMALI

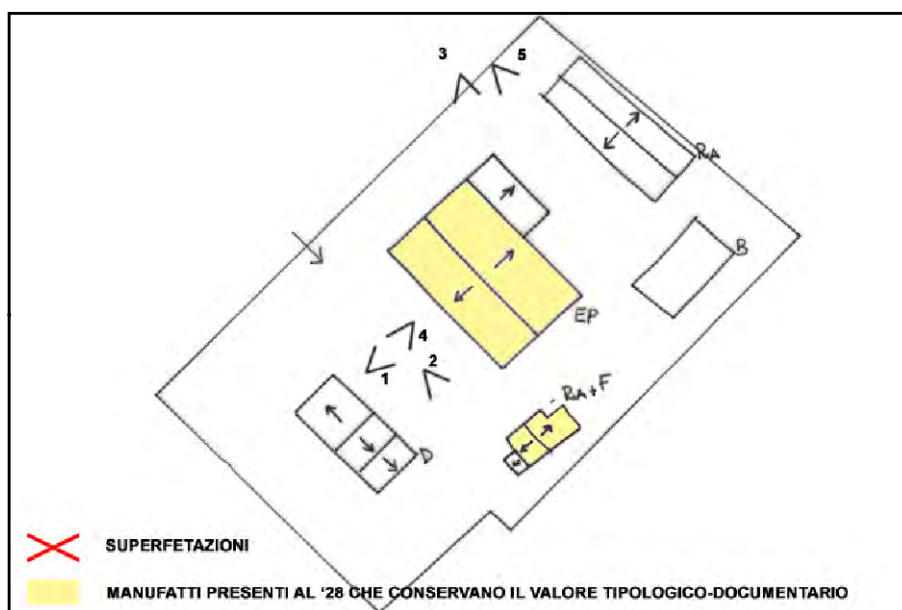
**NOTE:**



CATASTO 1928



INQUADRAMENTO



SCHEMA DI AGGREGAZIONE



FOTO SATELLITARE 2018 Scala 1:2000



FOTO SATELLITARE 2018 Scala 1:10000



FOTO 1



FOTO 4



FOTO 2

FOTO 5



FOTO 3



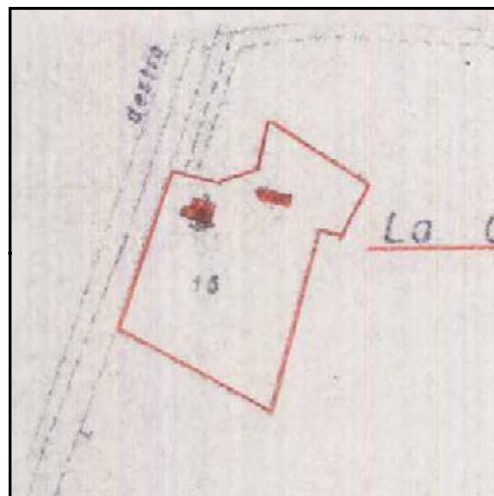


**INDIRIZZO:** SCOLO DESTRA LAMONE 93, TORRI - BORGO MASOTTI

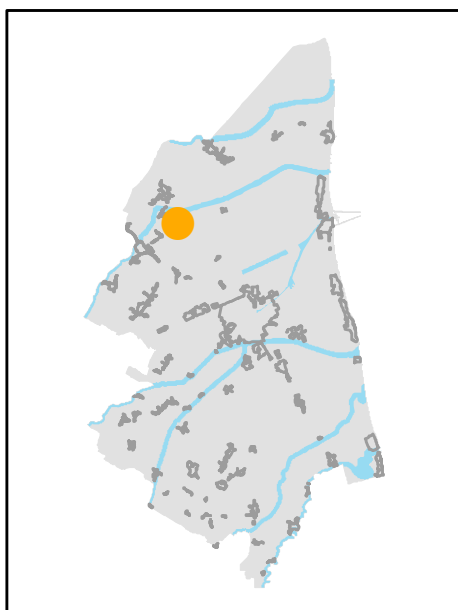
**TOPONIMO:** LA CARLINA 1

**EDIFICI CON VALORE:** 2 DEPOSITI ATTREZZI E MACCHINE

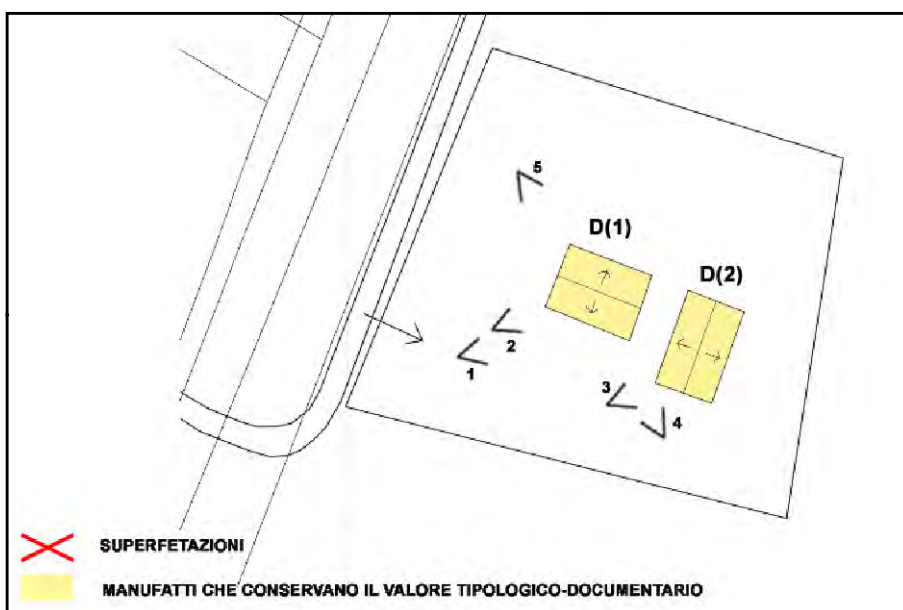
**NOTE:** Riconoscimento valore tipologico tramite pratica ufficio



CATASTO 1928



INQUADRAMENTO



SCHEMA DI AGGREGAZIONE



FOTO SATELLITARE 2018 Scala 1:2000




FOTO SATELLITARE 2018 Scala 1:10000



FOTO 1



FOTO 4



FOTO 2



FOTO 5



FOTO 3





# EDIFICI DI VALORE TIPOLOGICO-DOCUMENTARIO

Scheda N° 023.39

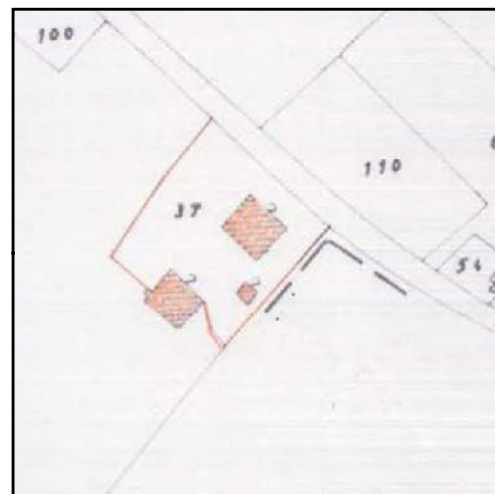
Ultimo Agg Sett 2023

**INDIRIZZO:** VIA GUICCIOLI CANALE 72, TORRI - BORGO MASOTTI

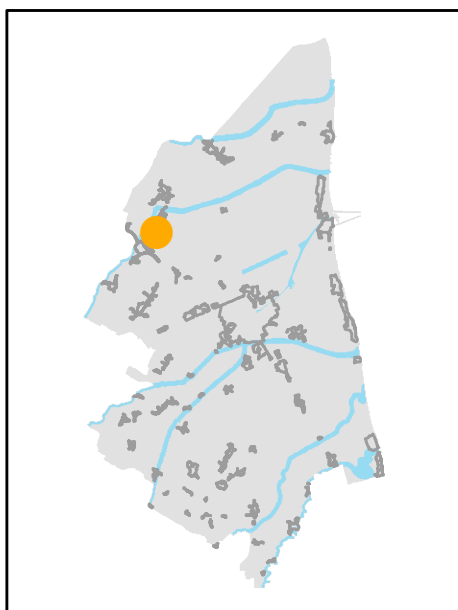
**TOPONIMO:** /

**EDIFICI CON VALORE:** EDIFICIO AD USO PROMISCUO - DEPOSITO ATTREZZI E MACCHINE - POZZO

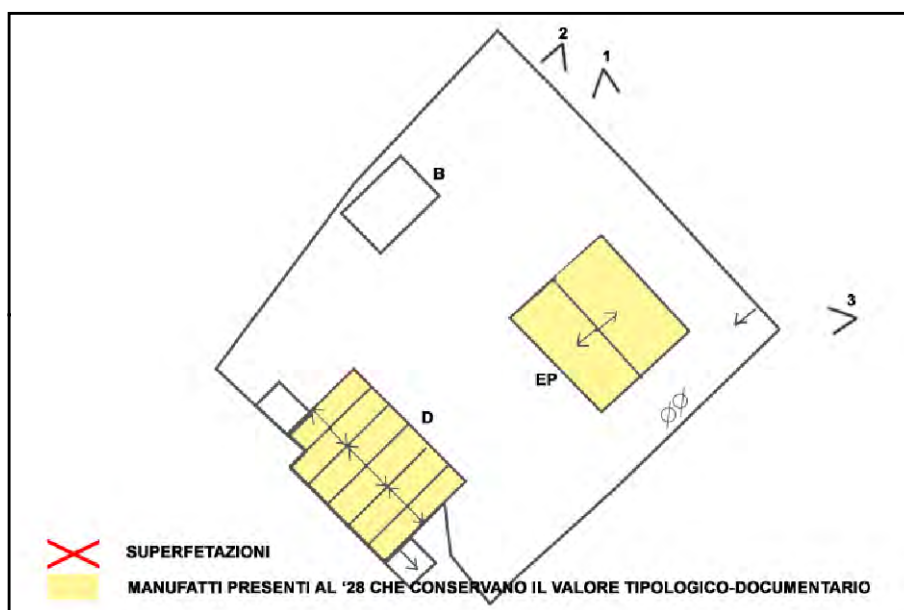
**NOTE:** Ristrutturata



CATASTO 1928



INQUADRAMENTO



SCHEMA DI AGGREGAZIONE



FOTO SATELLITARE 2018 Scala 1:2000



FOTO SATELLITARE 2018 Scala 1:10000



FOTO 1



FOTO 4

FOTO 2



FOTO 5

FOTO 3





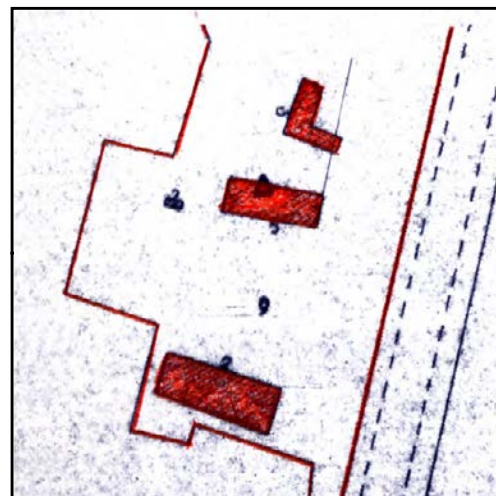
**INDIRIZZO:** VIA ROMEA NORD 278, PINETA S. VITALE

**TOPONIMO:** CASA VIA CERBA

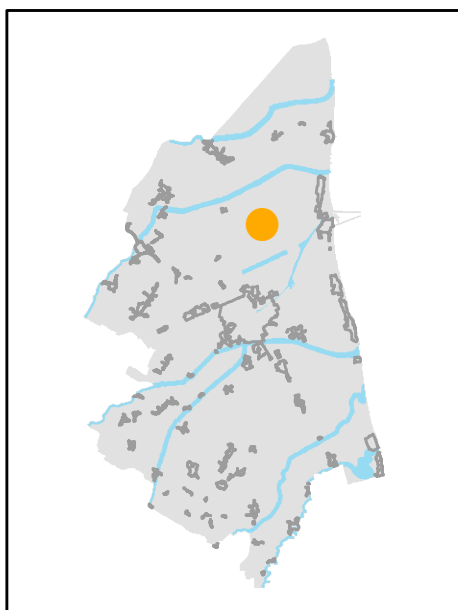
**EDIFICI CON VALORE:** EDIFICIO AD USO PROMISCOUO

**NOTE:** Il complesso presenta le caratteristiche di casa pinetale.

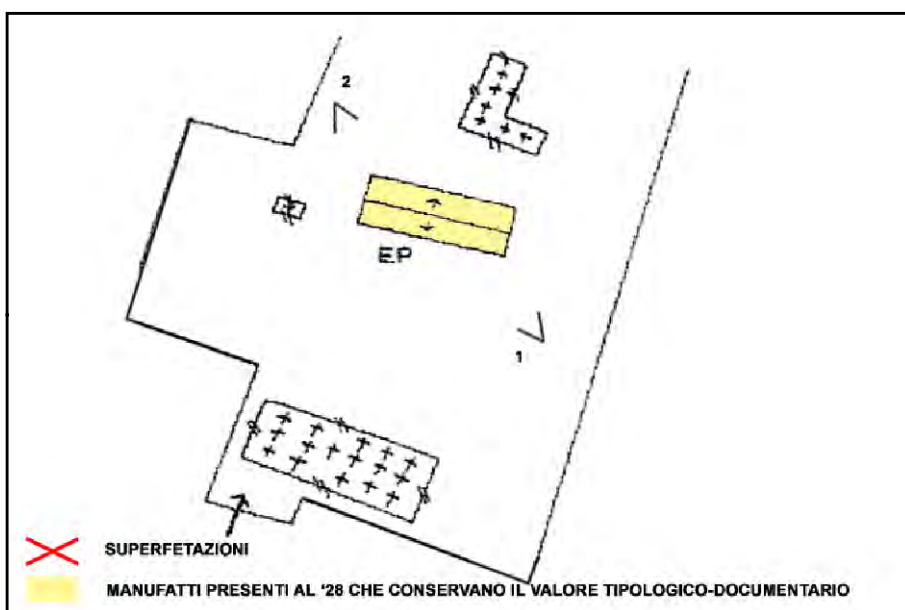
**EDIFICIO AD USO PROMISCOUO:** ingressi tamponati, finestre quadrate ricavate da aperture rettangolari alte. Non sono rimasti infissi e sistemi oscuranti. Inferriate anche al piano primo.



CATASTO 1928



INQUADRAMENTO



SCHEMA DI AGGREGAZIONE




FOTO SATELLITARE 2018 Scala 1:2000




FOTO SATELLITARE 2018 Scala 1:10000



FOTO 1



FOTO 4

FOTO 2



FOTO 5

FOTO 3



**INDIRIZZO:** VIA ROMEA NORD 270, PINETA S. VITALE

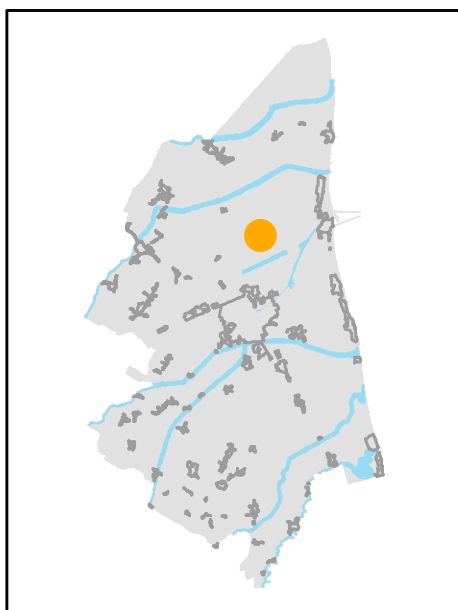
**TOPONIMO:** /

**EDIFICI CON VALORE:** EDIFICIO AD USO PROMISCUO - FORNO  
- RICOVERO PER ANIMALI

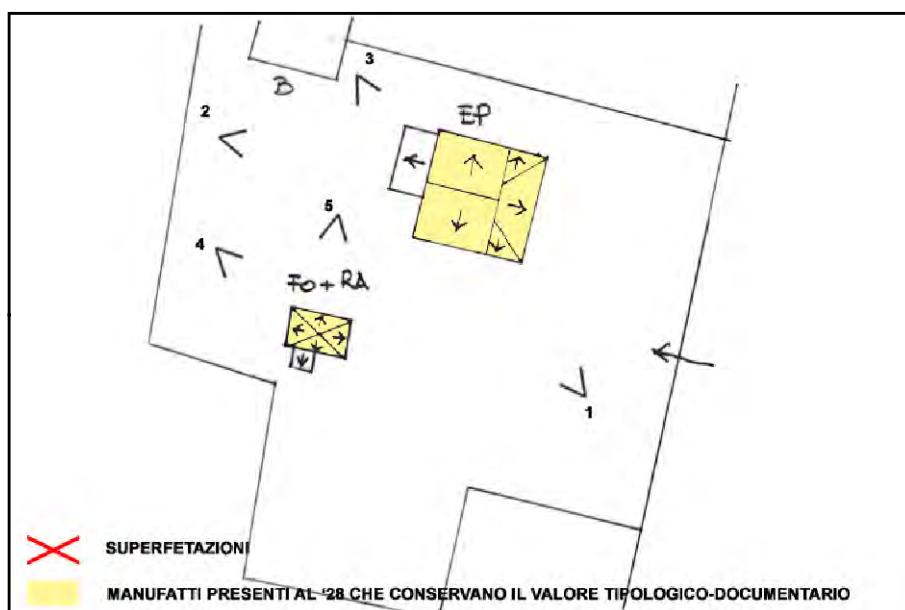
**NOTE:** Il complesso presenta le caratteristiche di casa pinetale.  
EDIFICIO AD USO PROMISCUO: parapetto alle finestre del piano primo.



CATASTO 1928



INQUADRAMENTO



SCHEMA DI AGGREGAZIONE



FOTO SATELLITARE 2018 Scala 1:2000




FOTO SATELLITARE 2018 Scala 1:10000



FOTO 1



FOTO 4



FOTO 2



FOTO 5



FOTO 3





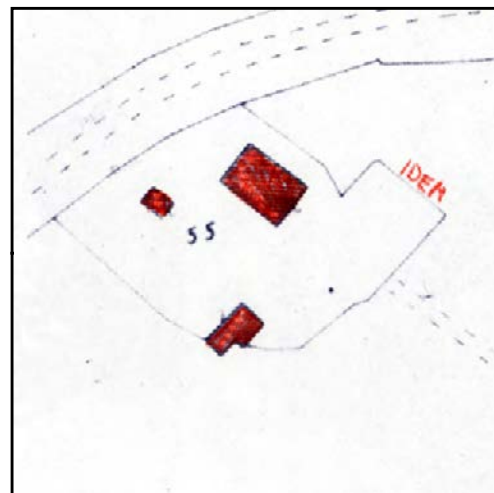


**INDIRIZZO:** VIA SANTERNO AMMONITE 173, LE AMMONITE

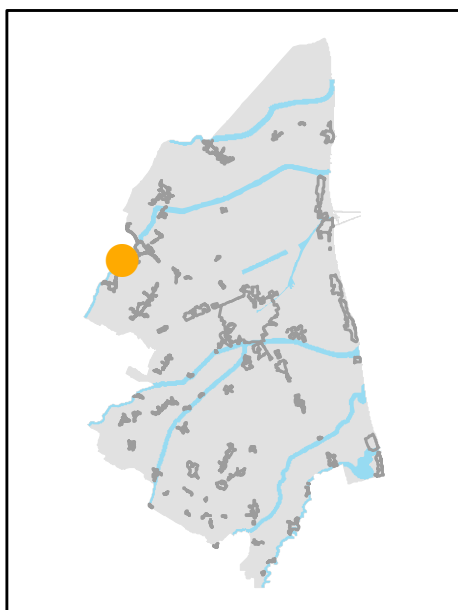
**TOPONIMO:** /

**EDIFICI CON VALORE:** EDIFICIO AD USO PROMISCUO - BUCA - FORNO - RICOVERO PER ANIMALI

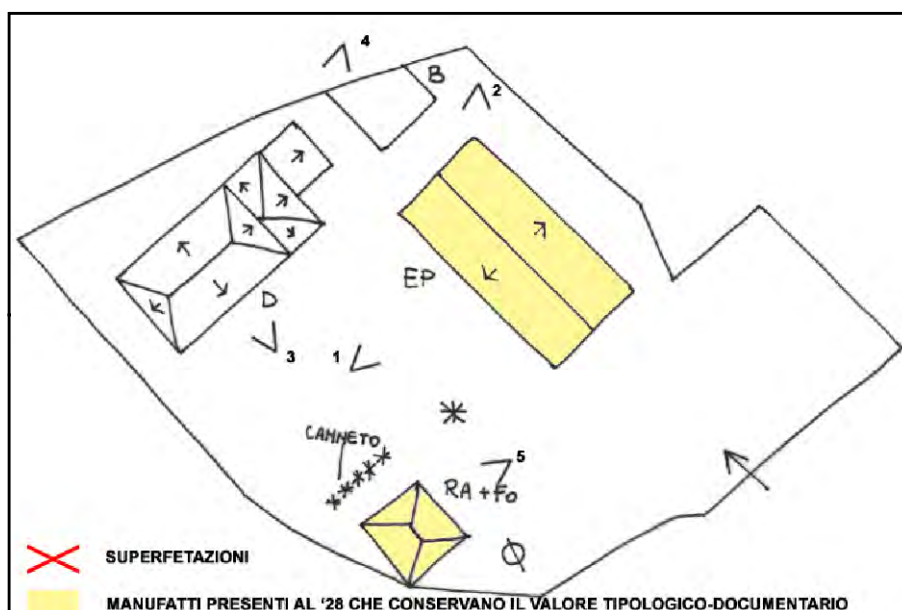
**NOTE:**



CATASTO 1928



INQUADRAMENTO



SCHEMA DI AGGREGAZIONE



FOTO SATELLITARE 2018 Scala 1:2000




FOTO SATELLITARE 2018 Scala 1:10000



FOTO 1



FOTO 4



FOTO 2



FOTO 5



FOTO 3



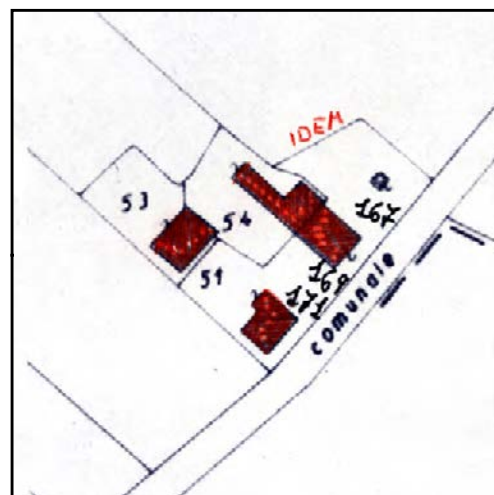


**INDIRIZZO:** VIA SANTERNO AMMONITE167, LE AMMONITE

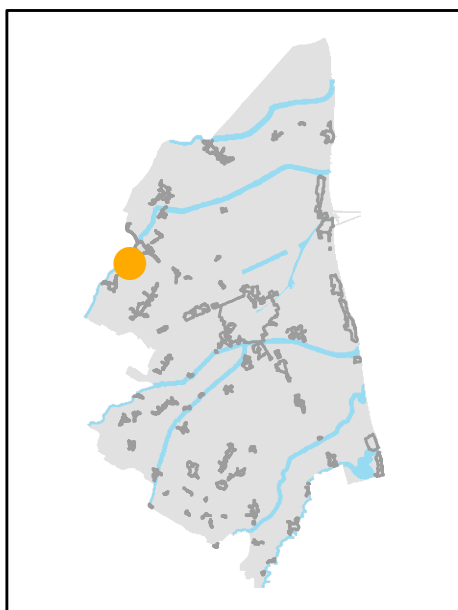
**TOPONIMO:** /

**EDIFICI CON VALORE:** 2 EDIFICI AD USO PROMISCUO -  
DEPOSITO ATTREZZI E MACCHINE

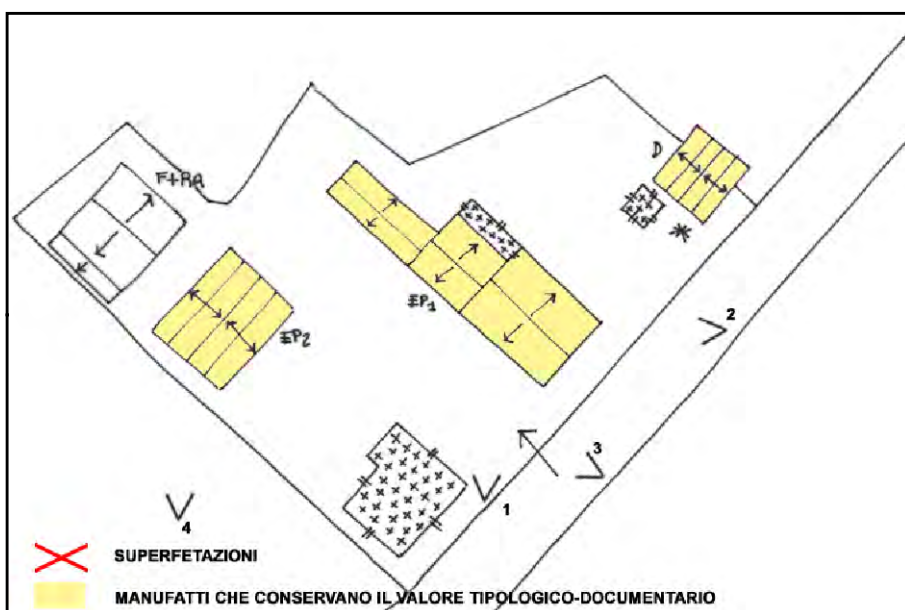
**NOTE:** Ristrutturata



CATASTO 1928



INQUADRAMENTO



SCHEMA DI AGGREGAZIONE



FOTO SATELLITARE 2018 Scala 1:2000



FOTO SATELLITARE 2018 Scala 1:10000



FOTO 1



FOTO 4



FOTO 2



FOTO 5

FOTO 3





**INDIRIZZO:** VIA SANTERNO AMMONITE 104, LE AMMONITE

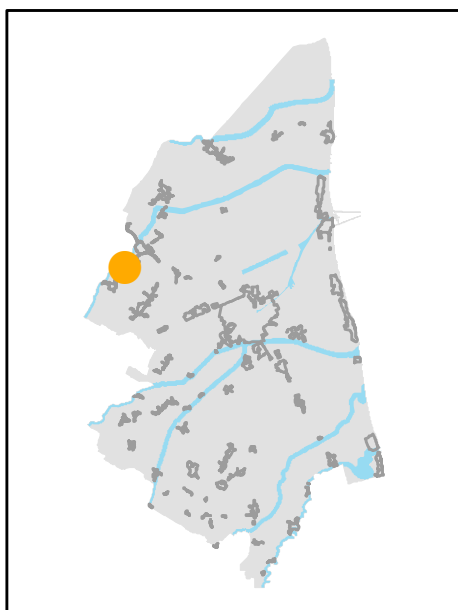
**TOPONIMO:** /

**EDIFICI CON VALORE:** EDIFICIO AD USO PROMISCUO

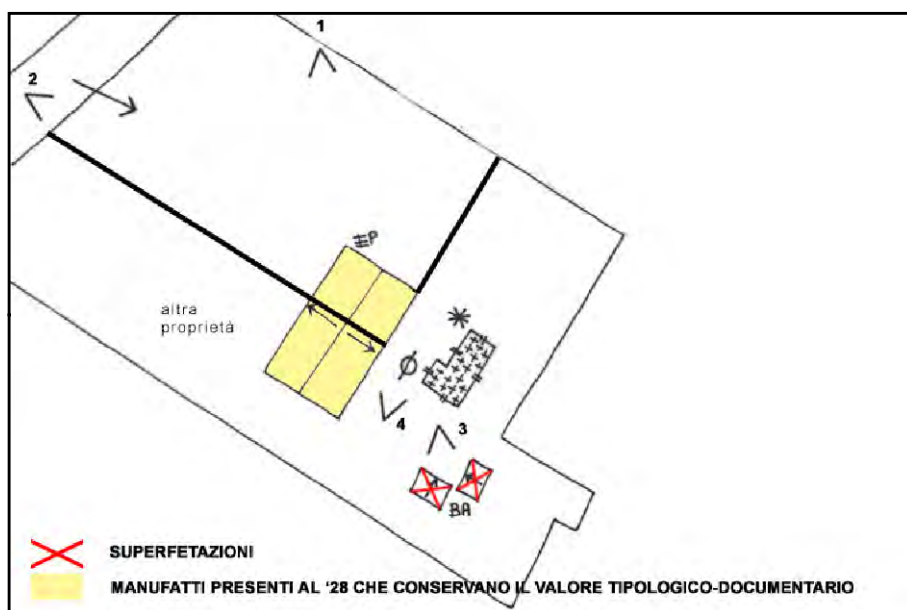
**NOTE:** Ristrutturata



CATASTO 1928



INQUADRAMENTO



SCHEMA DI AGGREGAZIONE



FOTO SATELLITARE 2018 Scala 1:2000



FOTO SATELLITARE 2018 Scala 1:10000



FOTO 1



FOTO 4



FOTO 2



FOTO 5



FOTO 3



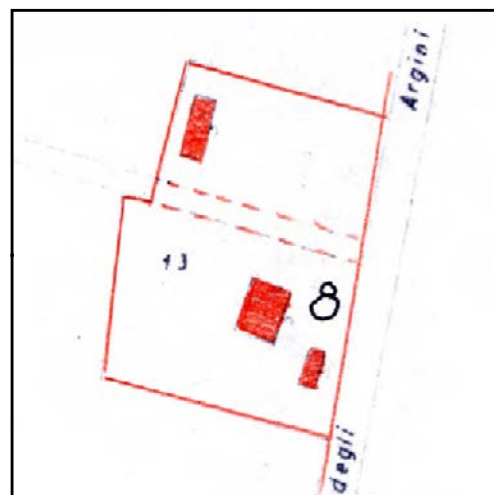


**INDIRIZZO:** VIA ARGINI 8, MEZZANO

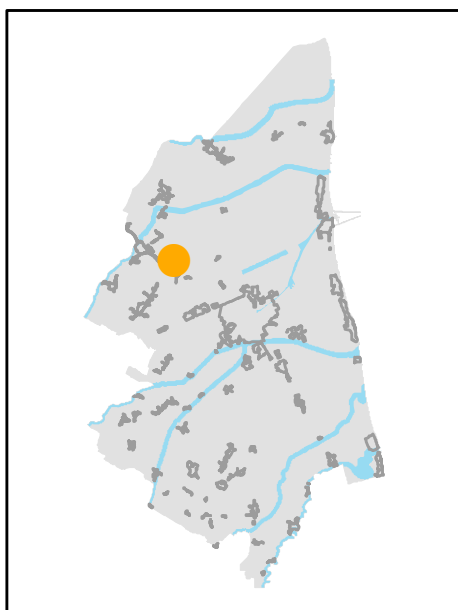
**TOPONIMO:** CASA BATTUZZI

**EDIFICI CON VALORE:** EDIFICIO AD USO PROMISCOUO

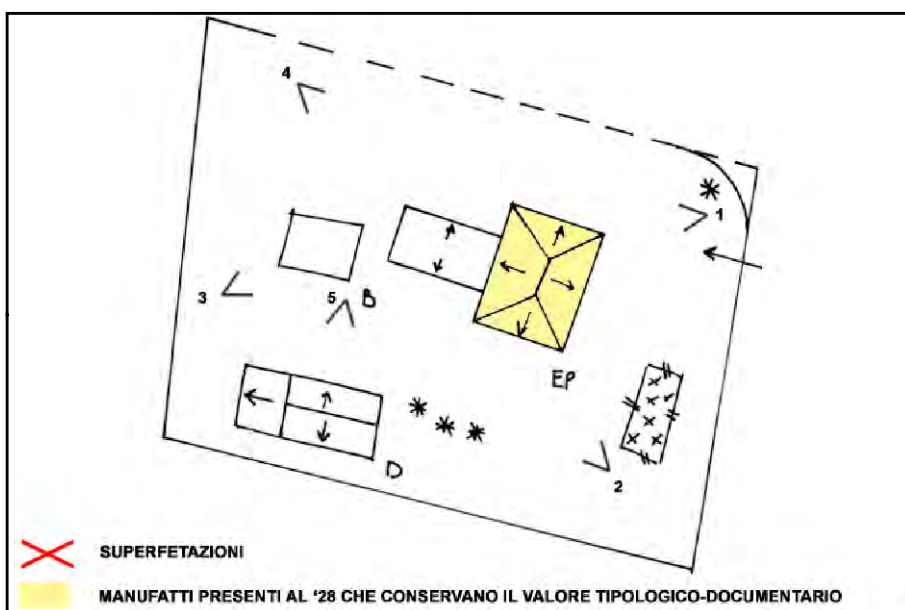
**NOTE:**



CATASTO 1928



INQUADRAMENTO



SCHEMA DI AGGREGAZIONE



FOTO SATELLITARE 2018 Scala 1:2000




FOTO SATELLITARE 2018 Scala 1:10000



FOTO 1



FOTO 4



FOTO 2



FOTO 5



FOTO 3





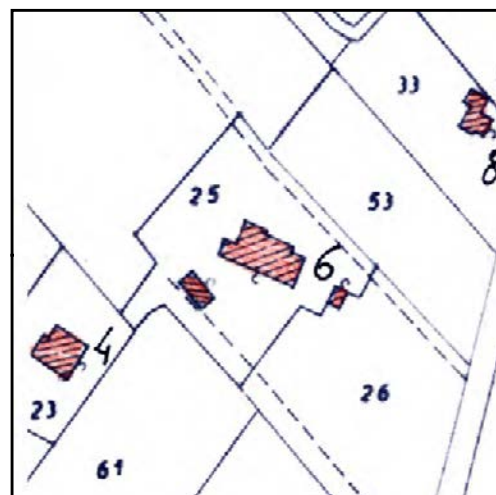


**INDIRIZZO:** VIA LUMIERA, MEZZANO

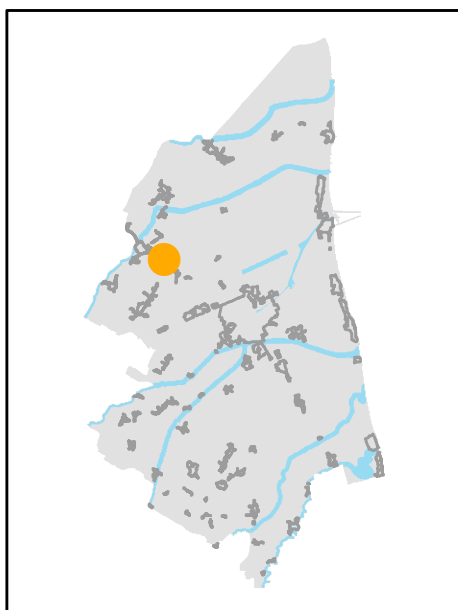
**TOPONIMO:** CASA SPASMINI

**EDIFICI CON VALORE:** EDIFICIO AD USO PROMISCUO - FORNO  
- RICOVERO PER ANIMALI

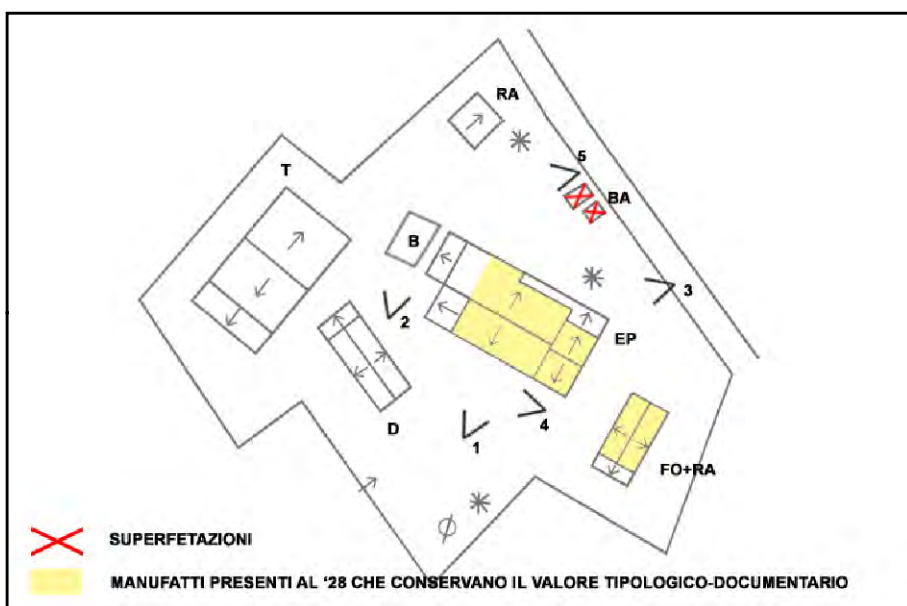
**NOTE:** Ristrutturata. Non è stato possibile aggiornare le foto.



CATASTO 1928



INQUADRAMENTO



SCHEMA DI AGGREGAZIONE



FOTO SATELLITARE 2018 Scala 1:2000



FOTO SATELLITARE 2018 Scala 1:10000



FOTO 1



FOTO 4



FOTO 2



FOTO 5



FOTO 3



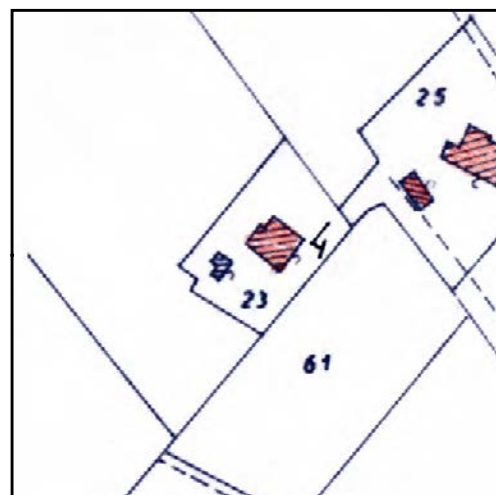


**INDIRIZZO:** VIA LUMIERA 4, MEZZANO

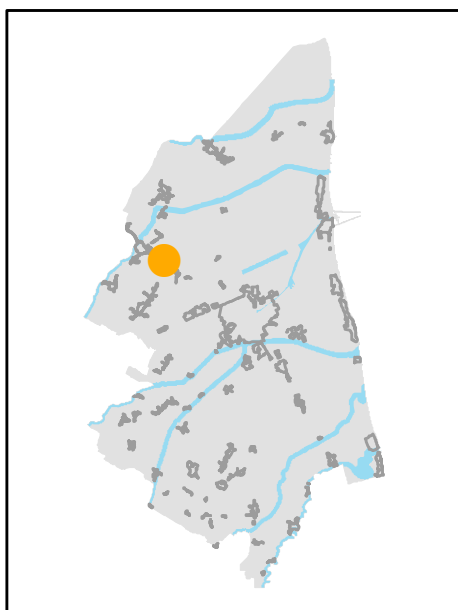
**TOPONIMO:** /

**EDIFICI CON VALORE:** EDIFICIO AD USO PROMISCUO -  
RICOVERO PER ANIMALI

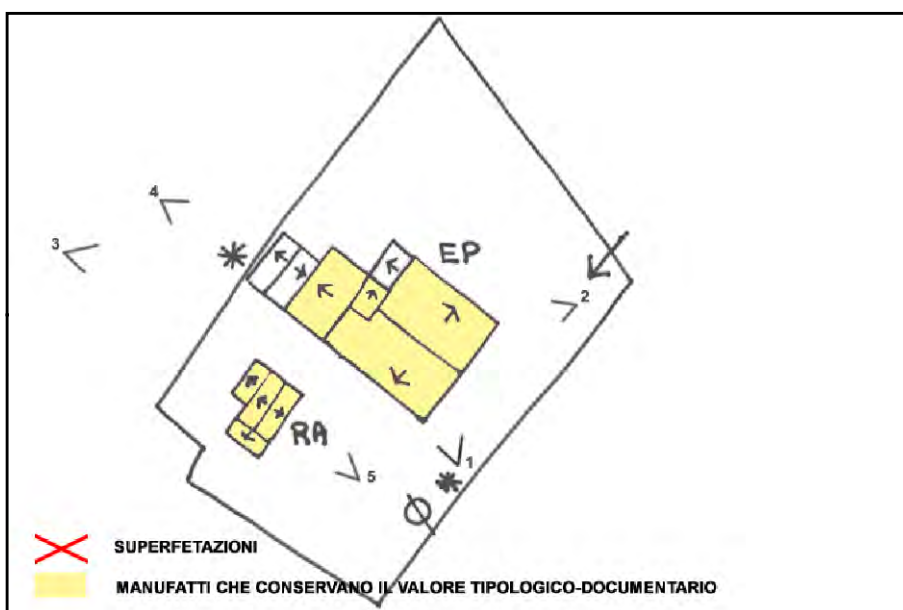
**NOTE:** Ristrutturata



CATASTO 1928



INQUADRAMENTO



SCHEMA DI AGGREGAZIONE



FOTO SATELLITARE 2018 Scala 1:2000



FOTO SATELLITARE 2018 Scala 1:10000



FOTO 1



FOTO 4



FOTO 2



FOTO 5



FOTO 3



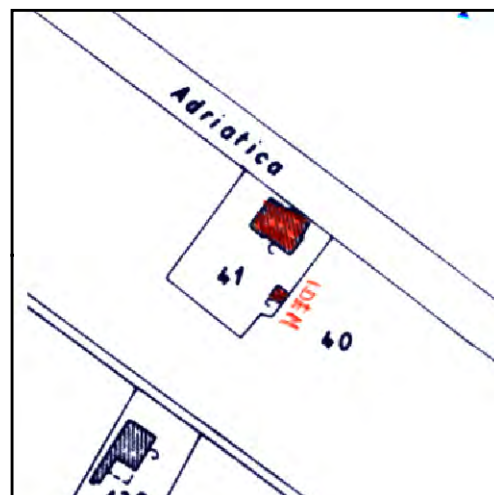


**INDIRIZZO:** VIA REALE 92, MEZZANO

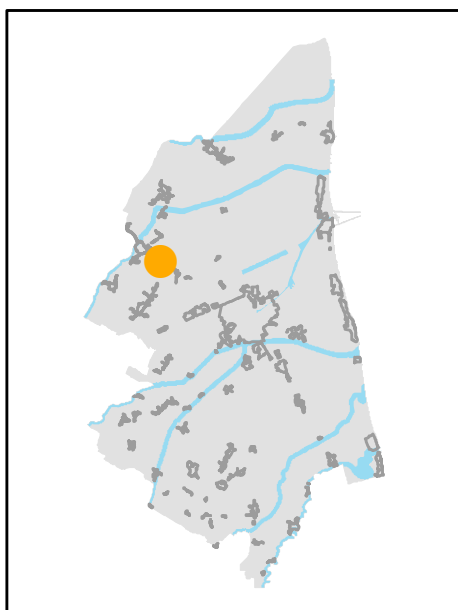
**TOPONIMO:** /

**EDIFICI CON VALORE:** EDIFICIO AD USO PROMISCOUO

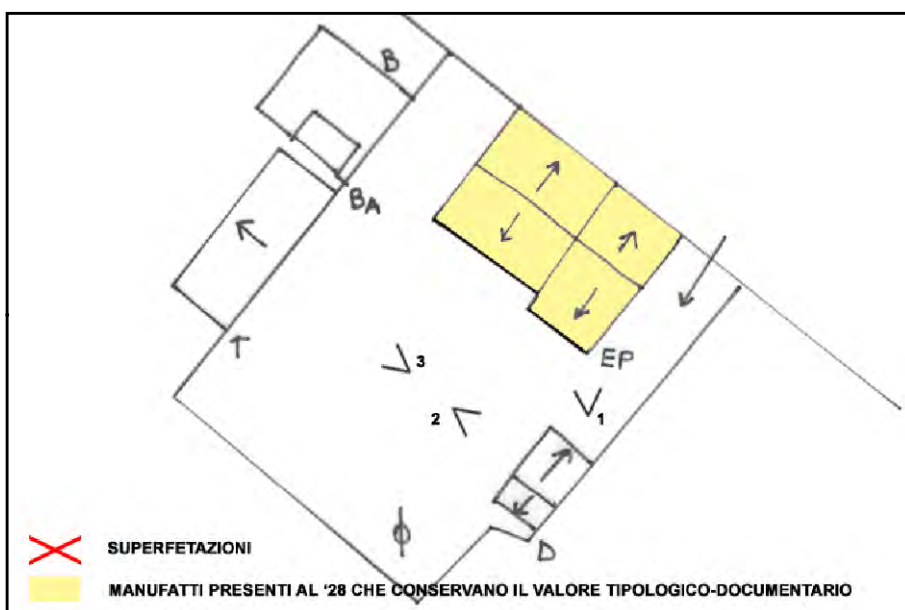
**NOTE:** Ristrutturata



CATASTO 1928



INQUADRAMENTO



SCHEMA DI AGGREGAZIONE



FOTO SATELLITARE 2018 Scala 1:2000



FOTO SATELLITARE 2018 Scala 1:10000



FOTO 1



FOTO 4

FOTO 2



FOTO 5

FOTO 3





**INDIRIZZO:** VIA REALE 63, MEZZANO

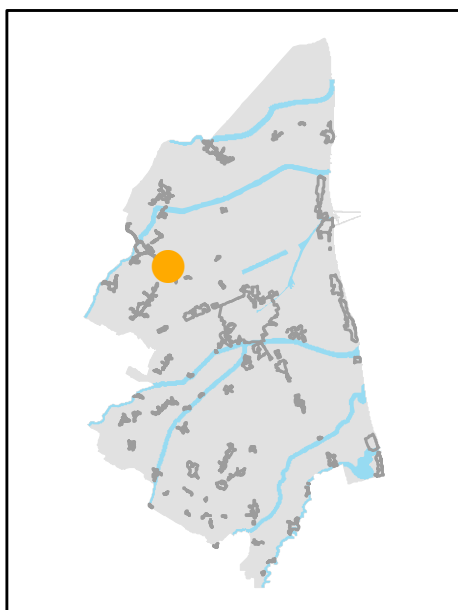
**TOPONIMO:** /

**EDIFICI CON VALORE:** EDIFICIO AD USO PROMISCUO -  
DEPOSITO ATTREZZI E MACCHINE

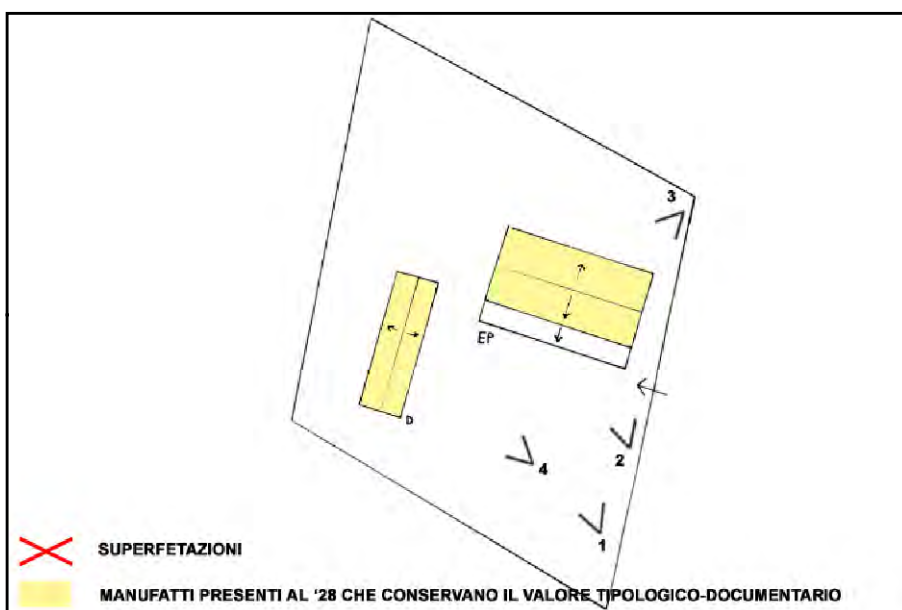
**NOTE:** EDIFICIO PROMISCUO: ristorante. Ristrutturazione



CATASTO 1928



INQUADRAMENTO



SCHEMA DI AGGREGAZIONE



FOTO SATELLITARE 2018 Scala 1:2000




FOTO SATELLITARE 2018 Scala 1:10000



FOTO 1



FOTO 4



FOTO 2



FOTO 5

FOTO 3





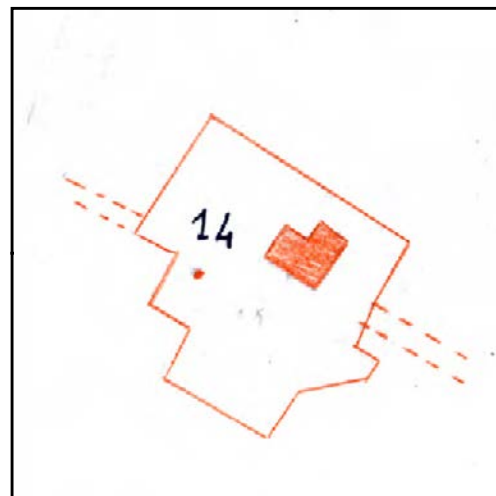


**INDIRIZZO:** VIA PIANGIPANE 14, MEZZANO

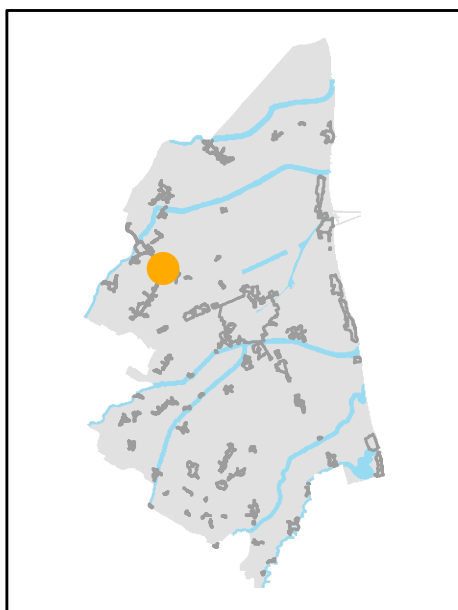
**TOPONIMO:** C. LORETA

**EDIFICI CON VALORE:** EDIFICIO AD USO PROMISCUO

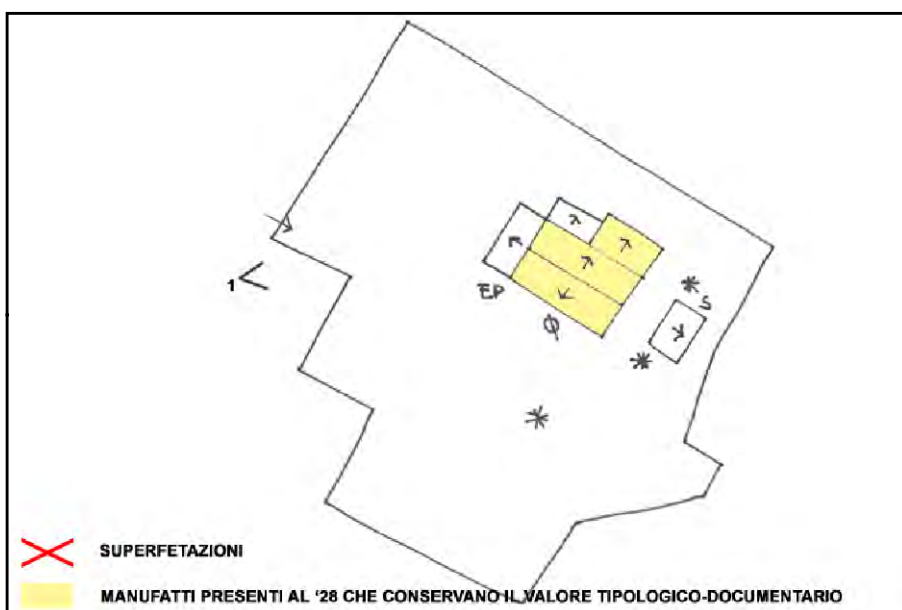
**NOTE:** Ristrutturata



CATASTO 1928



INQUADRAMENTO



SCHEMA DI AGGREGAZIONE




FOTO SATELLITARE 2018 Scala 1:2000




FOTO SATELLITARE 2018 Scala 1:10000



FOTO 1



FOTO 4

FOTO 2

FOTO 5

FOTO 3

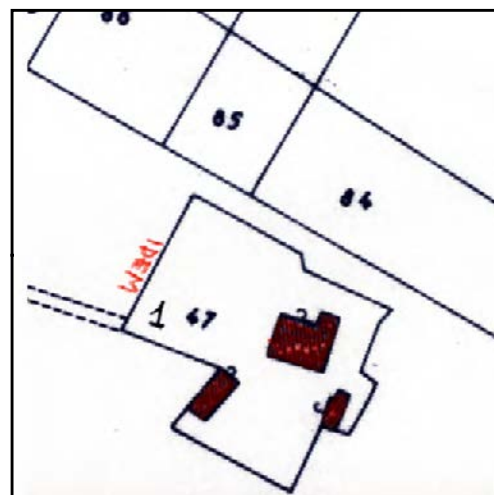


**INDIRIZZO:** VIA CARRAIA VENEZIANE, MEZZANO

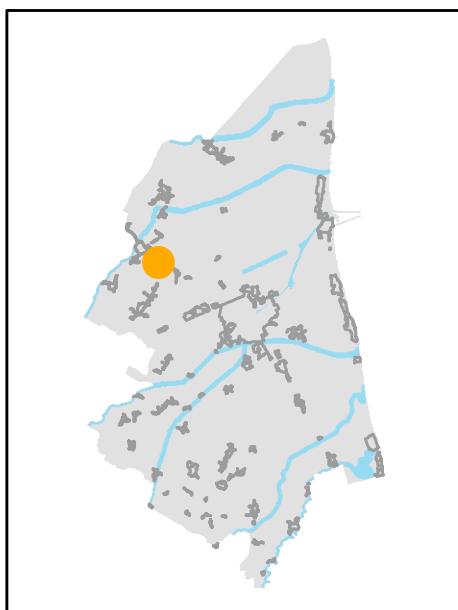
**TOPONIMO:** /

**EDIFICI CON VALORE:** EDIFICIO AD USO PROMISCUO -  
RICOVERO PER ANIMALI

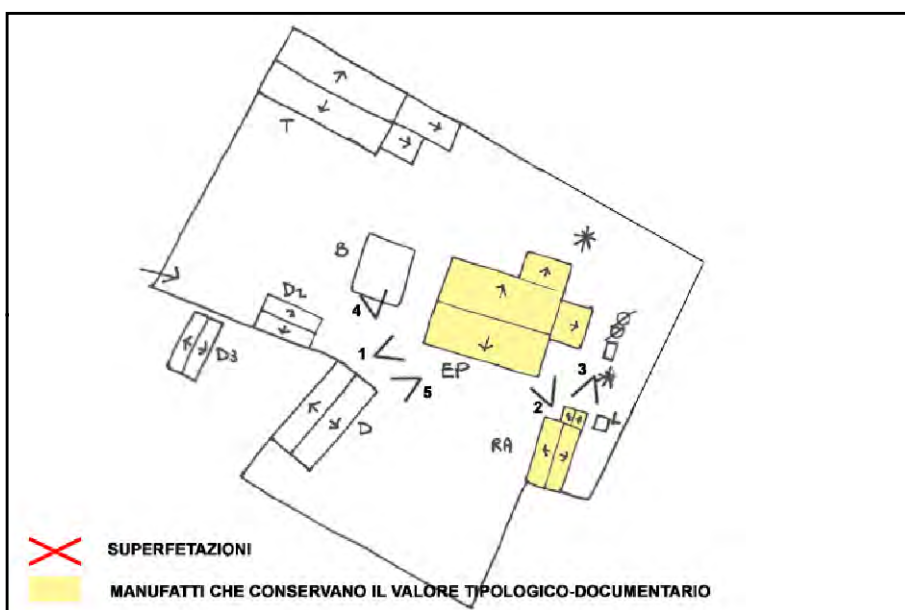
**NOTE:**



CATASTO 1928



INQUADRAMENTO



SCHEMA DI AGGREGAZIONE



FOTO SATELLITARE 2018 Scala 1:2000



FOTO SATELLITARE 2018 Scala 1:10000



FOTO 1



FOTO 4



FOTO 2



FOTO 5



FOTO 3



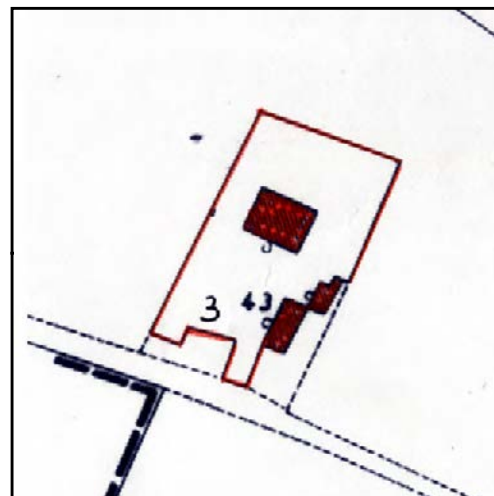


**INDIRIZZO:** VIA CARRAIE VENEZIANE 6, MEZZANO

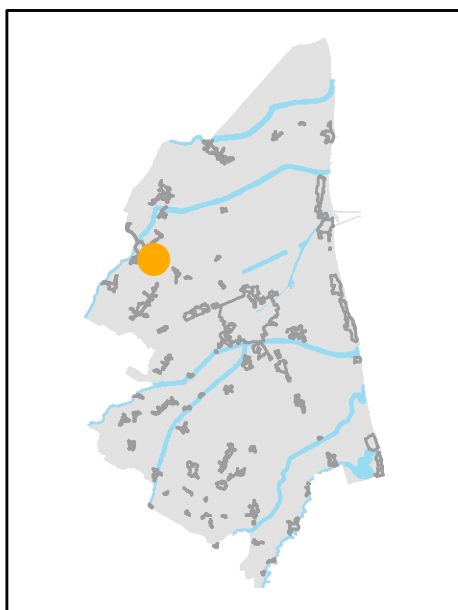
**TOPONIMO:** /

**EDIFICI CON VALORE:** EDIFICIO AD USO PROMISCUO -  
DEPOSITO ATTREZZI E MACCHINE - FORNO

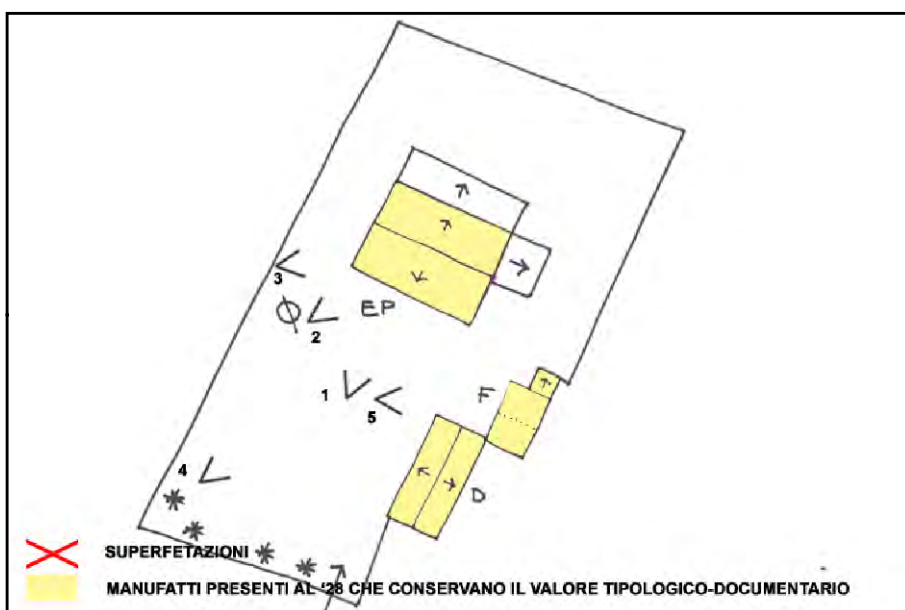
**NOTE:** Ristrutturata. Non è stato possibile aggiornare le foto.



CATASTO 1928



INQUADRAMENTO



SCHEMA DI AGGREGAZIONE



FOTO SATELLITARE 2018 Scala 1:2000

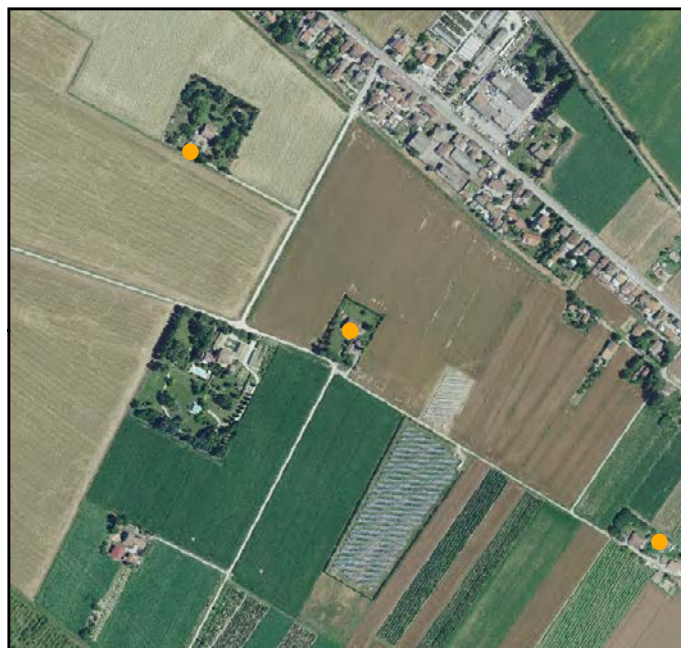


FOTO SATELLITARE 2018 Scala 1:10000



FOTO 1



FOTO 4



FOTO 2



FOTO 5



FOTO 3



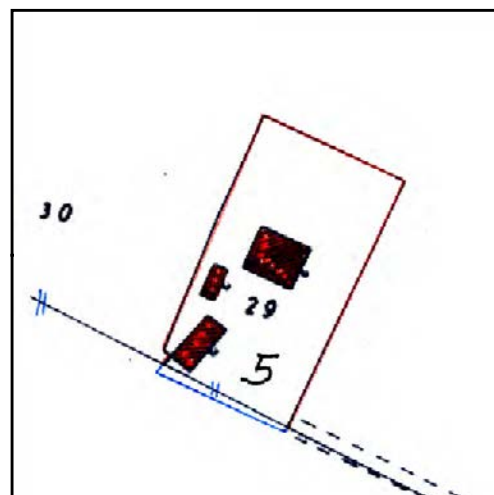


**INDIRIZZO:** VIA CARRAIE VENEZIANE 5, MEZZANO

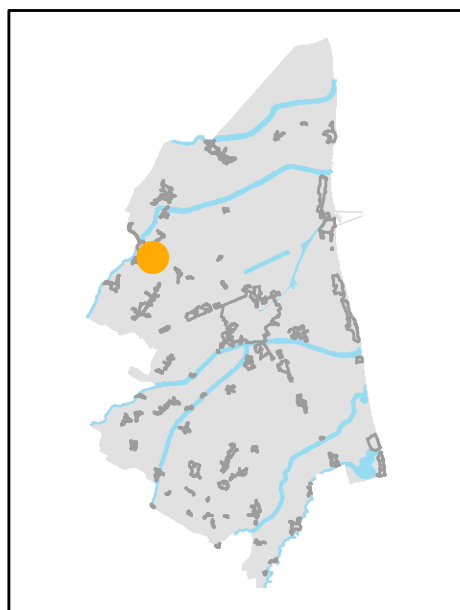
**TOPONIMO:** /

**EDIFICI CON VALORE:** EDIFICIO PRINCIPALE - SERVIZI - FORNO - RICOVERO PER ANIMALI

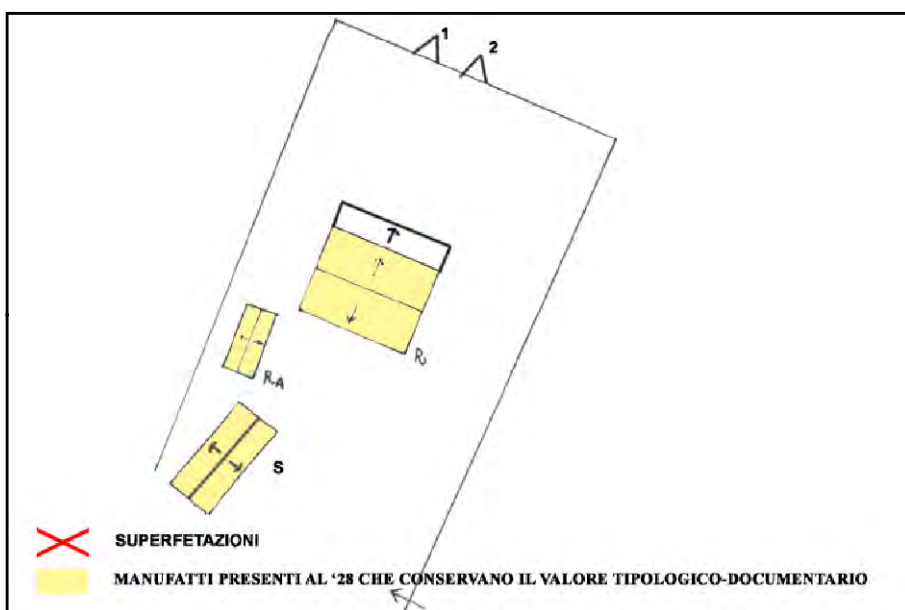
**NOTE:** Ristrutturata. Non è stato possibile aggiornare le foto.



CATASTO 1928



INQUADRAMENTO



SCHEMA DI AGGREGAZIONE



FOTO SATELLITARE 2018 Scala 1:2000



FOTO SATELLITARE 2018 Scala 1:10000



FOTO 1



FOTO 4



FOTO 2

FOTO 5

FOTO 3



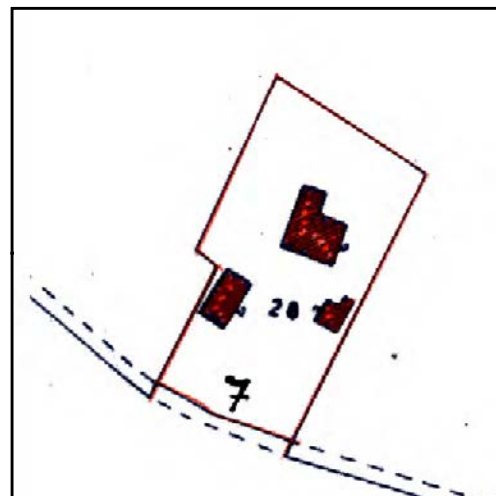


**INDIRIZZO:** CARRAIE VENEZIANE 7, MEZZANO

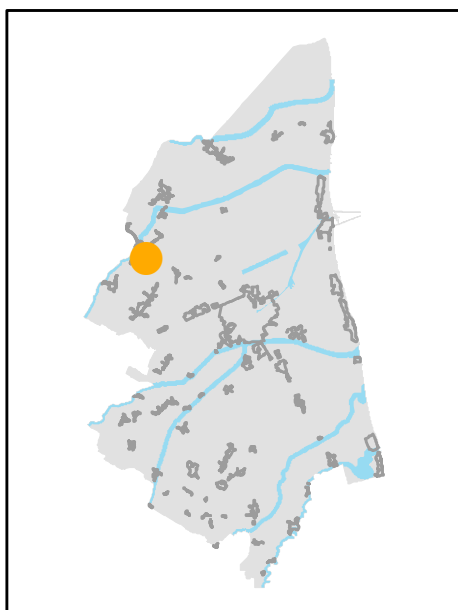
**TOPONIMO:** /

**EDIFICI CON VALORE:** EDIFICIO AD USO PROMISCUO

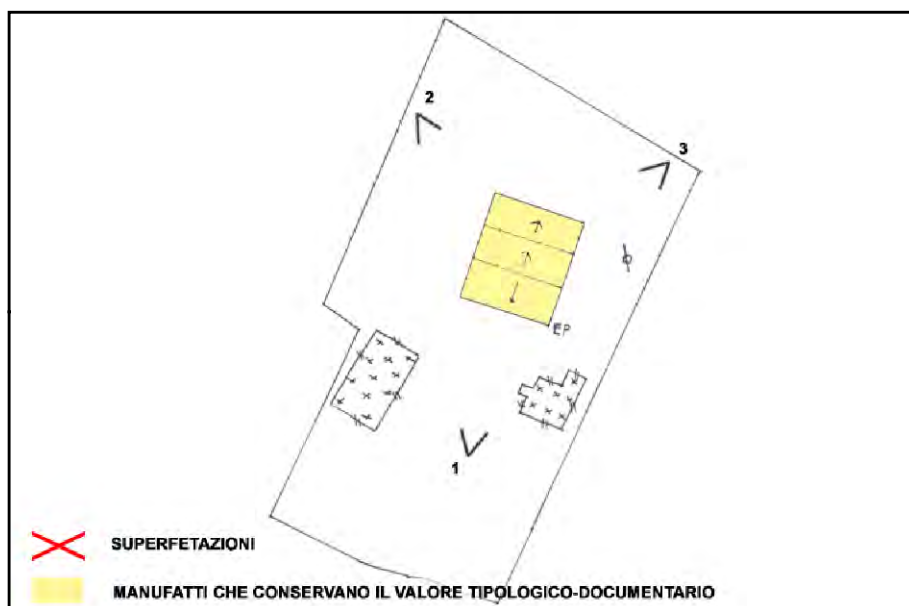
**NOTE:** Ristrutturata. Non è stato possibile aggiornare le foto.



CATASTO 1928



INQUADRAMENTO



SCHEMA DI AGGREGAZIONE



FOTO SATELLITARE 2018 Scala 1:2000



FOTO SATELLITARE 2018 Scala 1:10000



FOTO 1



FOTO 4

FOTO 2



FOTO 5

FOTO 3



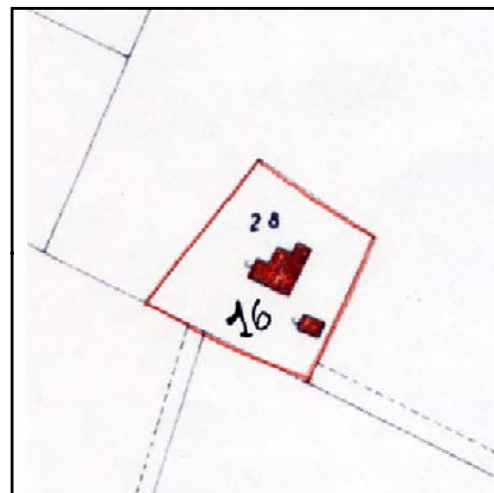


**INDIRIZZO:** VIA BACINETTA 16, MEZZANO

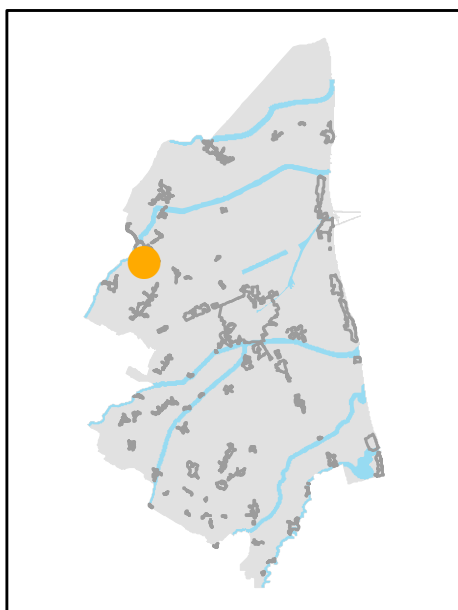
**TOPONIMO:** /

**EDIFICI CON VALORE:** EDIFICIO AD USO PROMISCUO -  
RICOVERO PER ANIMALI - FORNO

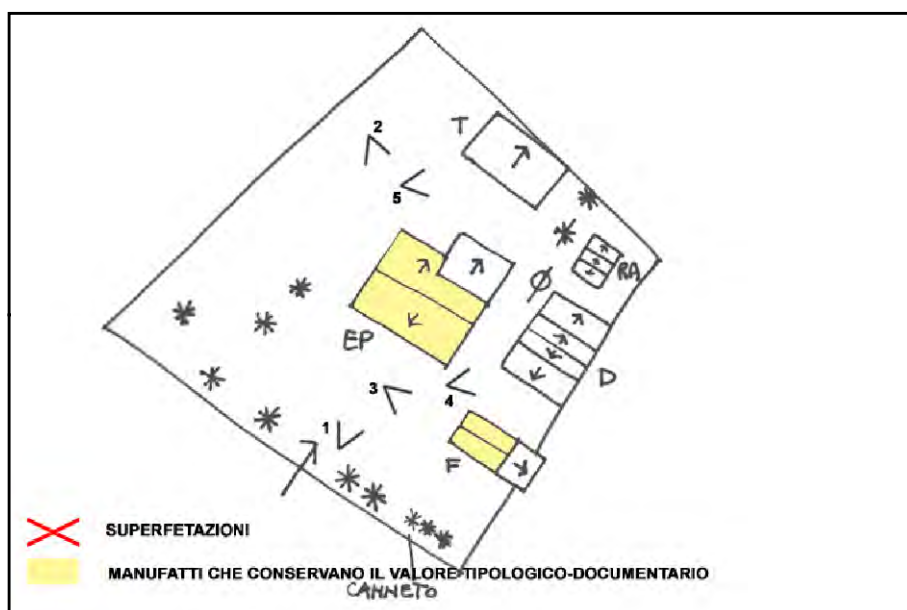
**NOTE:**



CATASTO 1928



INQUADRAMENTO



SCHEMA DI AGGREGAZIONE



FOTO SATELLITARE 2018 Scala 1:2000



FOTO SATELLITARE 2018 Scala 1:10000



FOTO 1



FOTO 4



FOTO 2



FOTO 5



FOTO 3





**INDIRIZZO:** VIA BACINETTA 43, MEZZANO

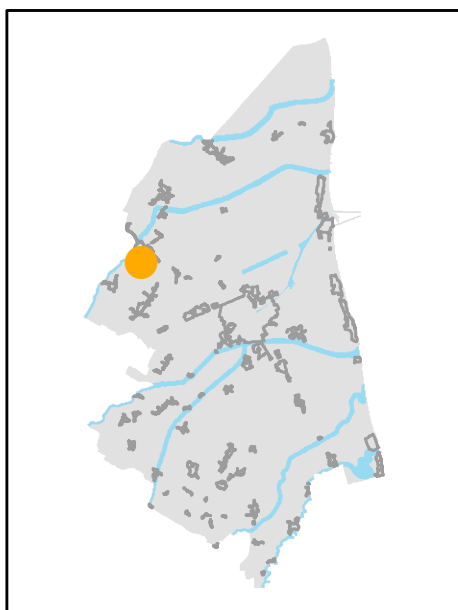
**TOPONIMO:** /

**EDIFICI CON VALORE:** EDIFICIO AD USO PROMISCUO

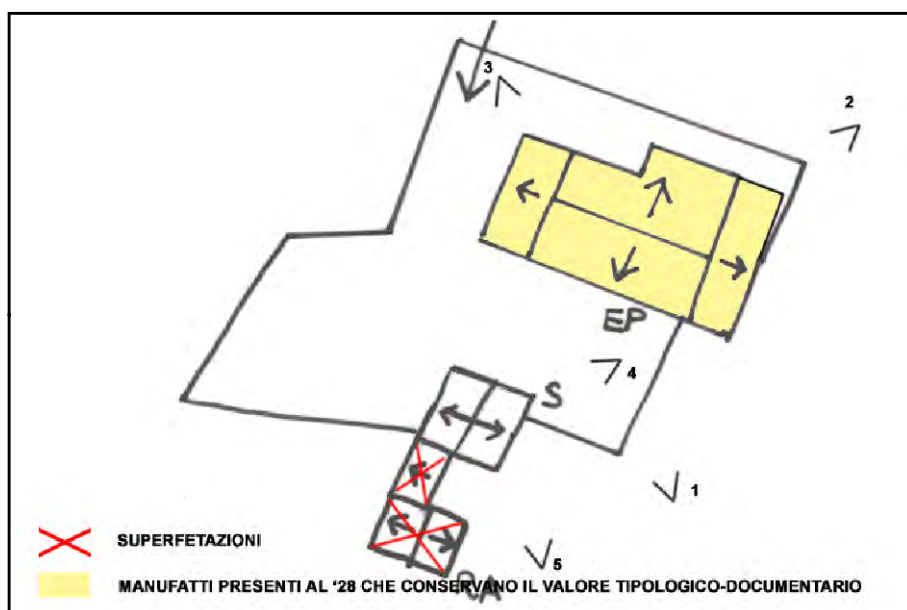
**NOTE:** Ristrutturata



CATASTO 1928



INQUADRAMENTO



SCHEMA DI AGGREGAZIONE



FOTO SATELLITARE 2018 Scala 1:2000



FOTO SATELLITARE 2018 Scala 1:10000



FOTO 1



FOTO 4



FOTO 2



FOTO 5



FOTO 3



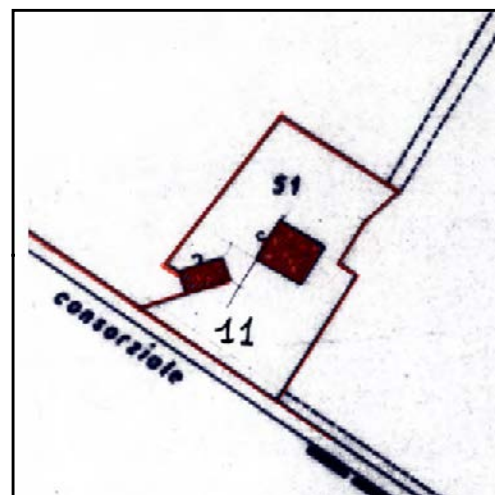


**INDIRIZZO:** VIA CARRAIE VENEZIANE, MEZZANO

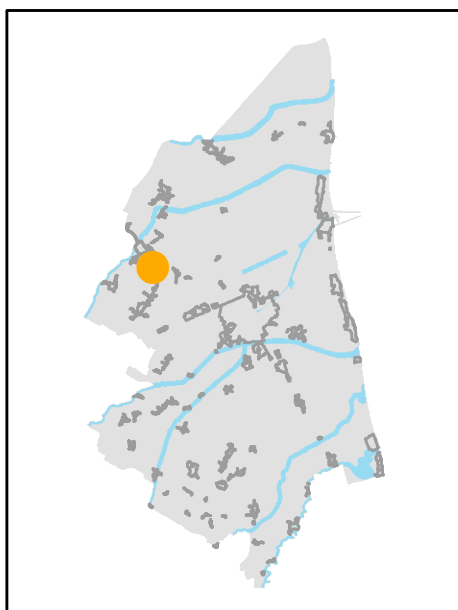
**TOPONIMO:** /

**EDIFICI CON VALORE:** EDIFICIO AD USO PROMISCUO

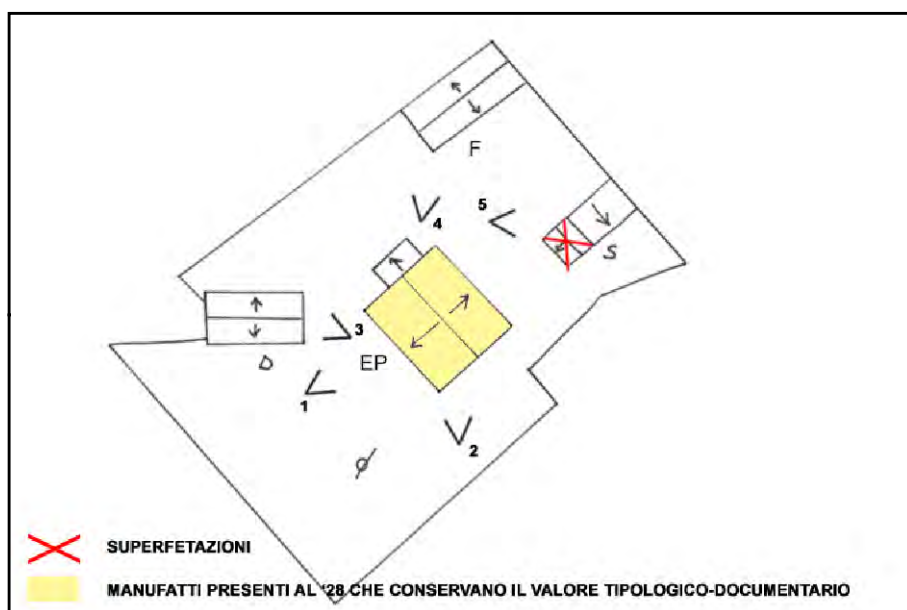
**NOTE:**



CATASTO 1928



INQUADRAMENTO



SCHEMA DI AGGREGAZIONE



FOTO SATELLITARE 2018 Scala 1:2000



FOTO SATELLITARE 2018 Scala 1:10000



FOTO 1



FOTO 4



FOTO 2



FOTO 5



FOTO 3





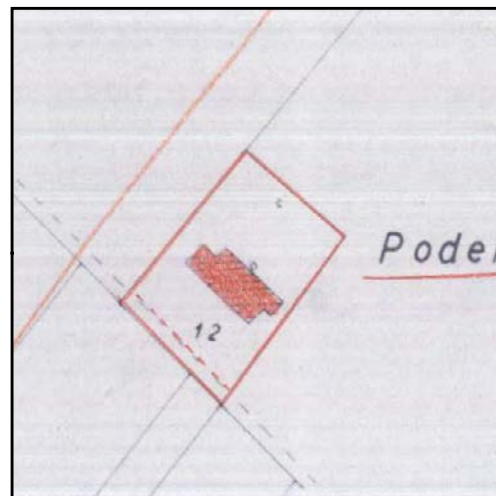


**INDIRIZZO:** CARRAIA BARUZZI 6, MEZZANO

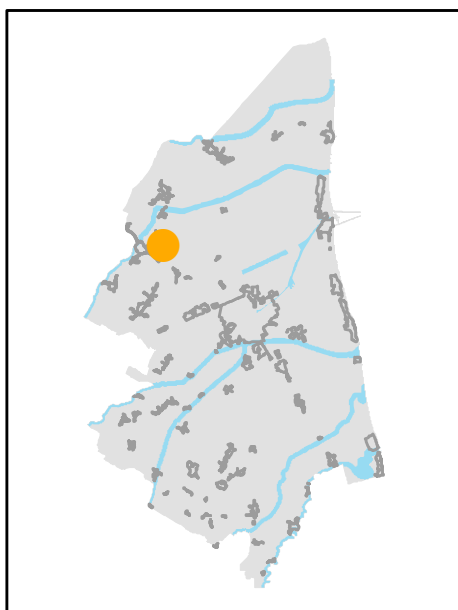
**TOPONIMO:** LA BAROZZA

**EDIFICI CON VALORE:** EDIFICIO AD USO PROMISCUO

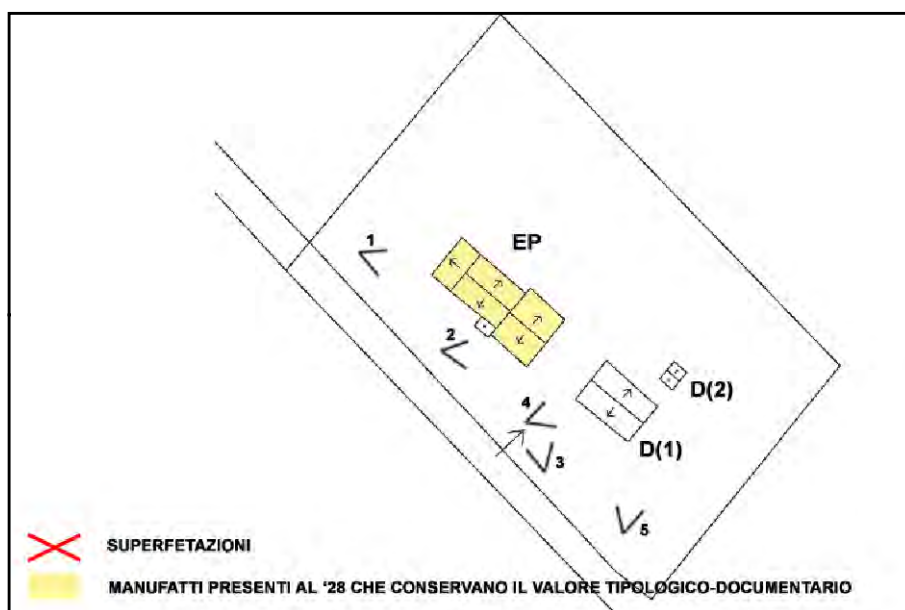
**NOTE:**



CATASTO 1928



INQUADRAMENTO



SCHEMA DI AGGREGAZIONE



FOTO SATELLITARE 2018 Scala 1:2000




FOTO SATELLITARE 2018 Scala 1:10000



FOTO 1



FOTO 4



FOTO 2



FOTO 5



FOTO 3



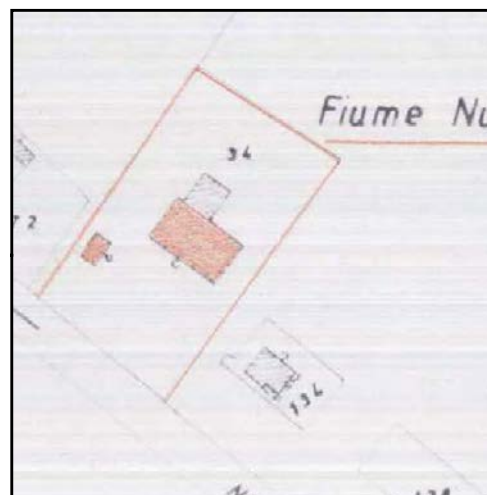


**INDIRIZZO:** VIA REALE 125, MEZZANO

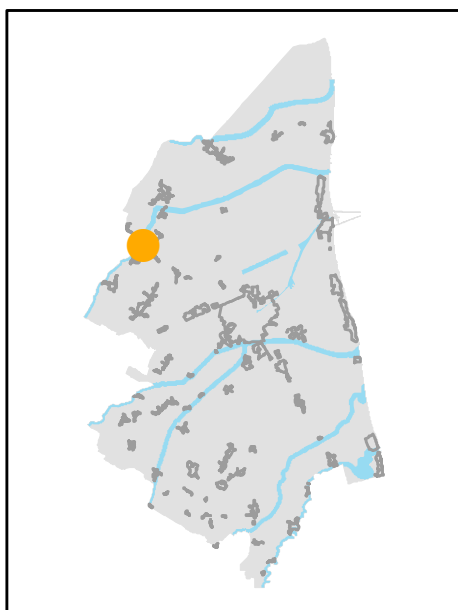
**TOPONIMO:**

**EDIFICI CON VALORE:** EDIFICIO AD USO PROMISCUO - FORNO  
- RICOVERO PER ANIMALI

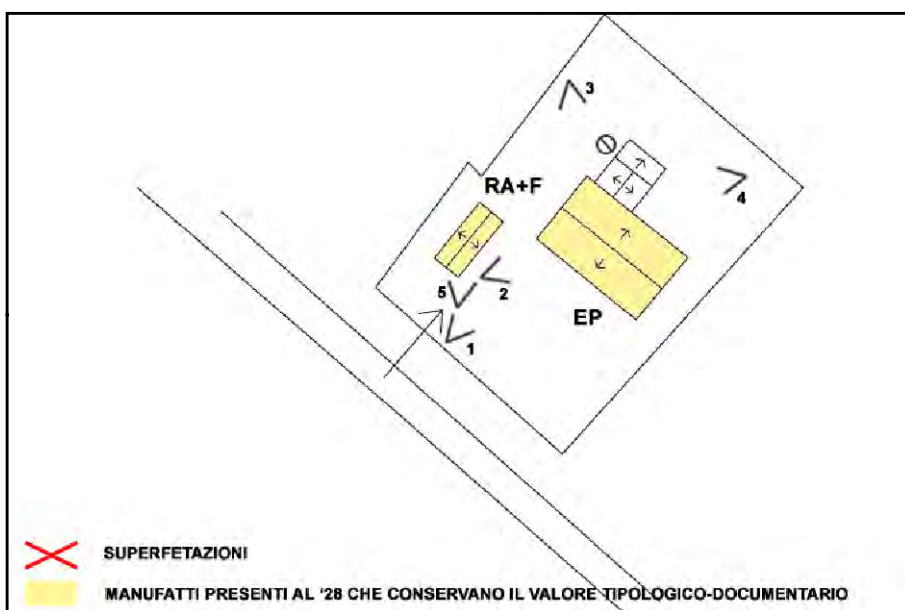
**NOTE:** Ristrutturata



CATASTO 1928



INQUADRAMENTO



SCHEMA DI AGGREGAZIONE




FOTO SATELLITARE 2018 Scala 1:2000

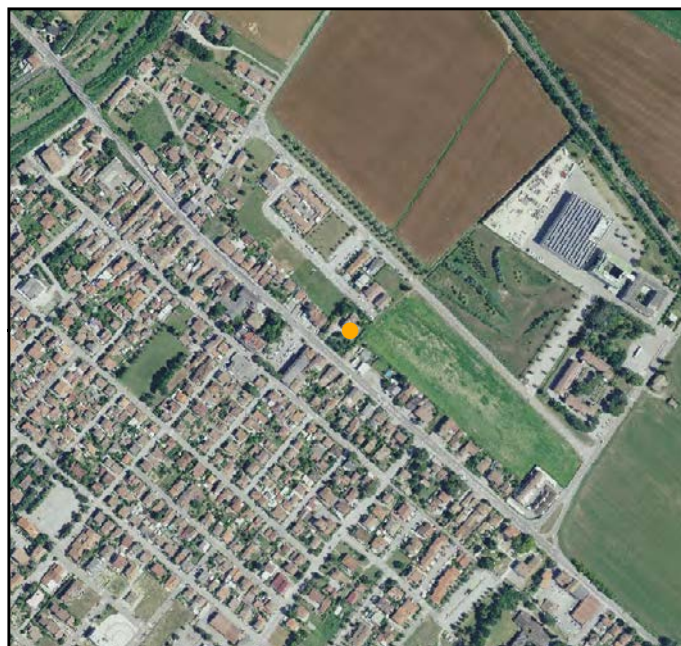


FOTO SATELLITARE 2018 Scala 1:10000



FOTO 1



FOTO 4



FOTO 2



FOTO 5



FOTO 3



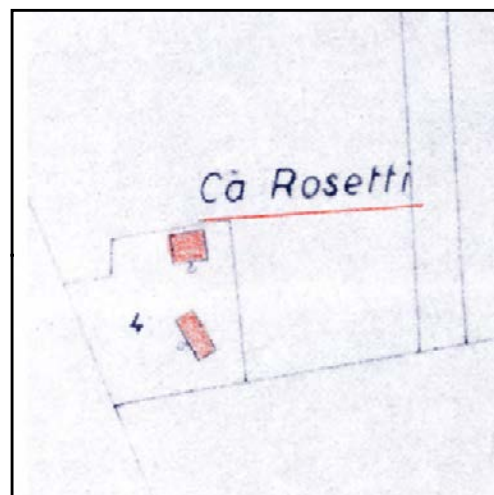


**INDIRIZZO:** VIA STABBIALE 1, CA' TOMBA

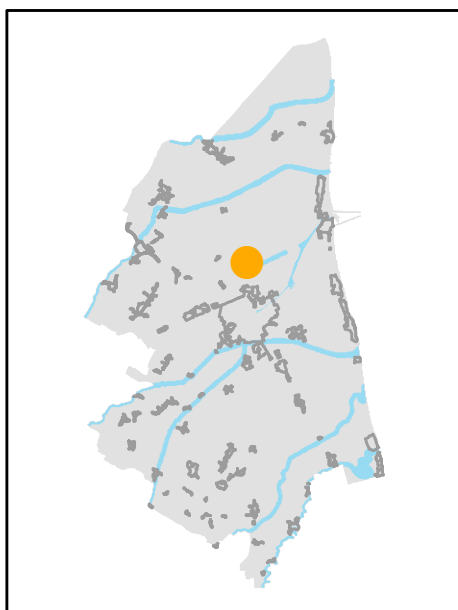
**TOPONIMO:** CA' ROSETTI

**EDIFICI CON VALORE:** EDIFICIO AD USO PROMISCUO -  
RICOVERO PER ANIMALI

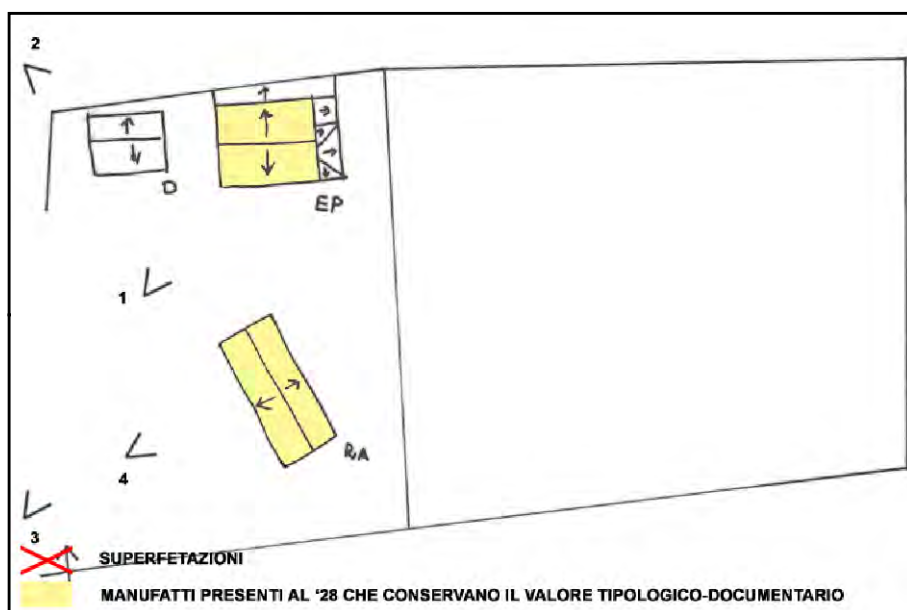
**NOTE:**



CATASTO 1928



INQUADRAMENTO



SCHEMA DI AGGREGAZIONE



FOTO SATELLITARE 2018 Scala 1:2000




FOTO SATELLITARE 2018 Scala 1:10000



FOTO 1



FOTO 4



FOTO 2



FOTO 5

FOTO 3



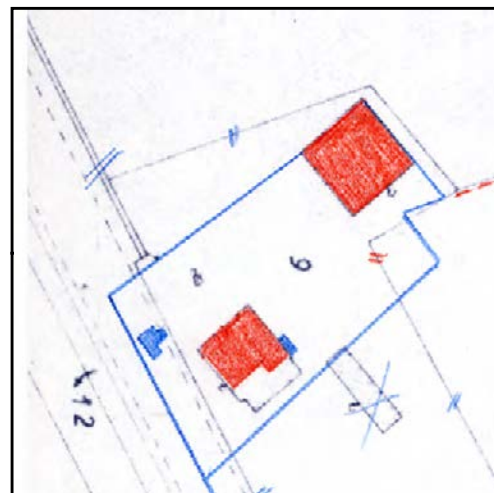


**INDIRIZZO:** VIA S. VITALE 3, CA' TOMBA

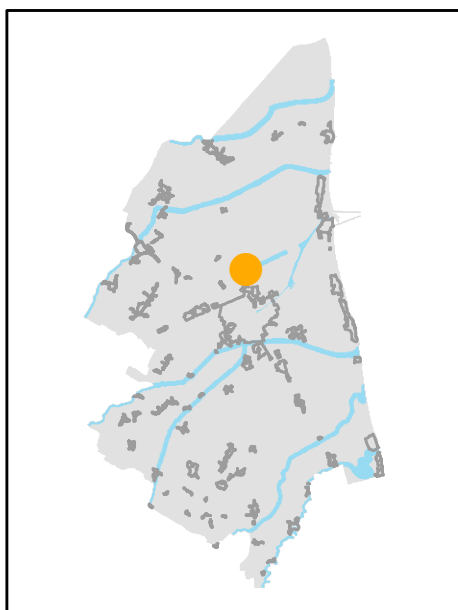
**TOPONIMO:** LA CASTELLANA

**EDIFICI CON VALORE:** EDIFICIO AD USO PROMISCUO -  
PRODUTTIVO

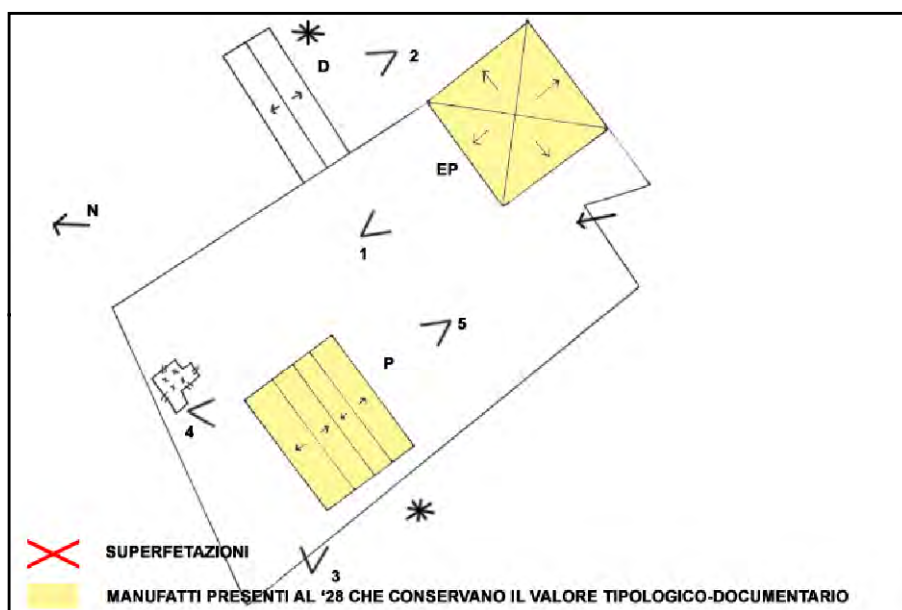
**NOTE:** Nell'aggregato è presente un edificio con caratteristiche tipologiche di archeologia industriale probabilmente usato come essiccatoio.



CATASTO 1928



INQUADRAMENTO



SCHEMA DI AGGREGAZIONE



FOTO SATELLITARE 2018 Scala 1:2000




FOTO SATELLITARE 2018 Scala 1:10000



FOTO 1



FOTO 4



FOTO 2

FOTO 5



FOTO 3





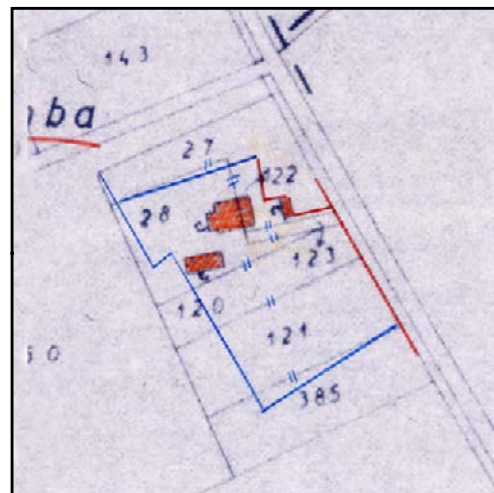


**INDIRIZZO:** VIA S.ALBERTO 310, CA' TOMBA

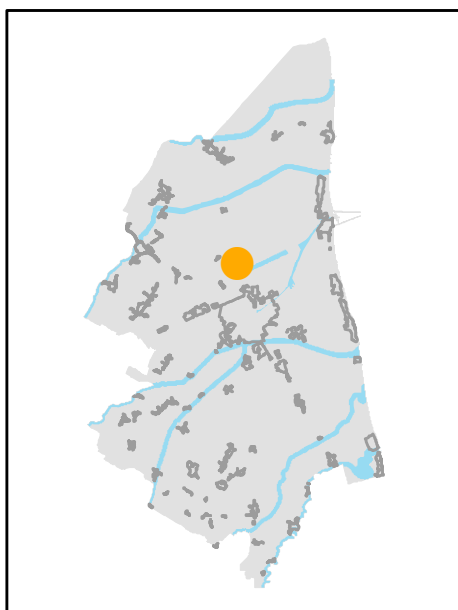
**TOPONIMO:** CA TOMBA

**EDIFICI CON VALORE:** EDIFICIO PRINCIPALE - DEPOSITO  
ATTREZZI E MACCHINE

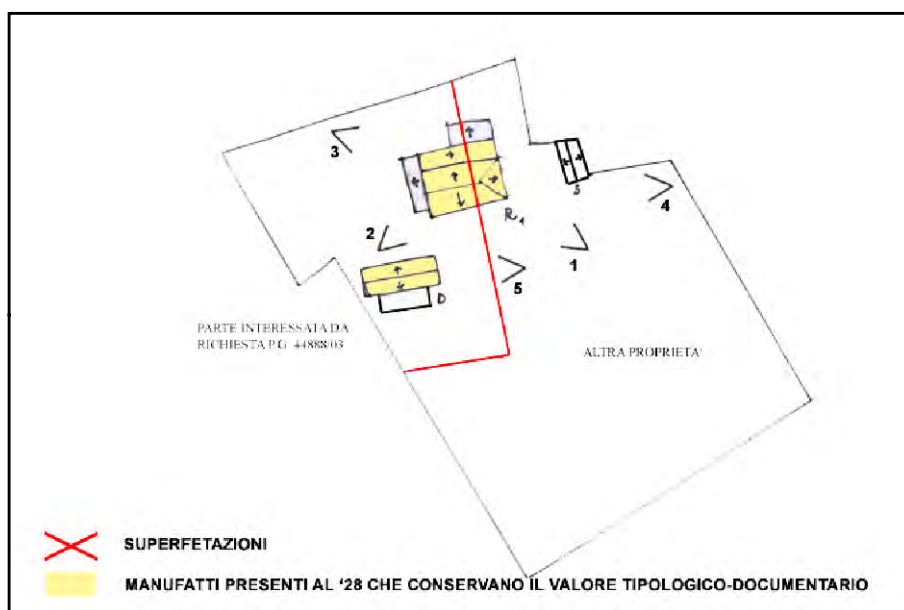
**NOTE:** Riconoscimento valore tipologico tramite pratica ufficio PG  
44888/2003. Risrtutturata. Non è stato possibile aggiornare le foto.



CATASTO 1928



INQUADRAMENTO



SCHEMA DI AGGREGAZIONE



FOTO SATELLITARE 2018 Scala 1:2000




FOTO SATELLITARE 2018 Scala 1:10000



FOTO 1



FOTO 4



FOTO 2



FOTO 5



FOTO 3



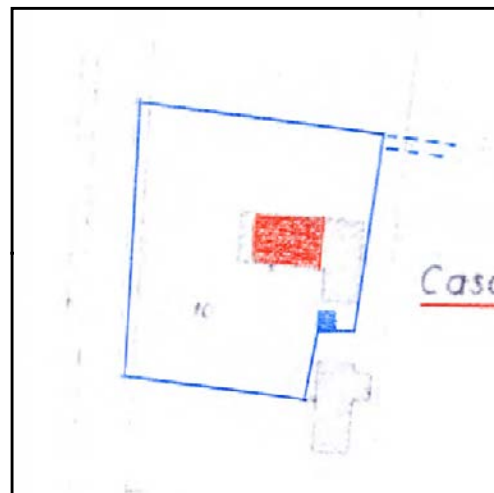


**INDIRIZZO:** VIA ROMEA NORD 245, BASSETTE

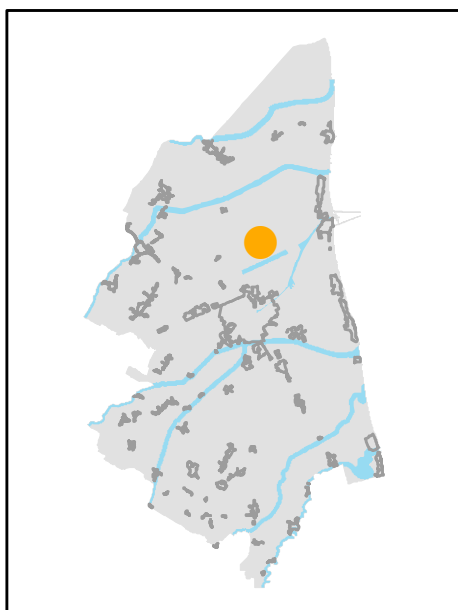
**TOPONIMO:** CASA 125

**EDIFICI CON VALORE:** EDIFICIO AD USO PROMISCUO

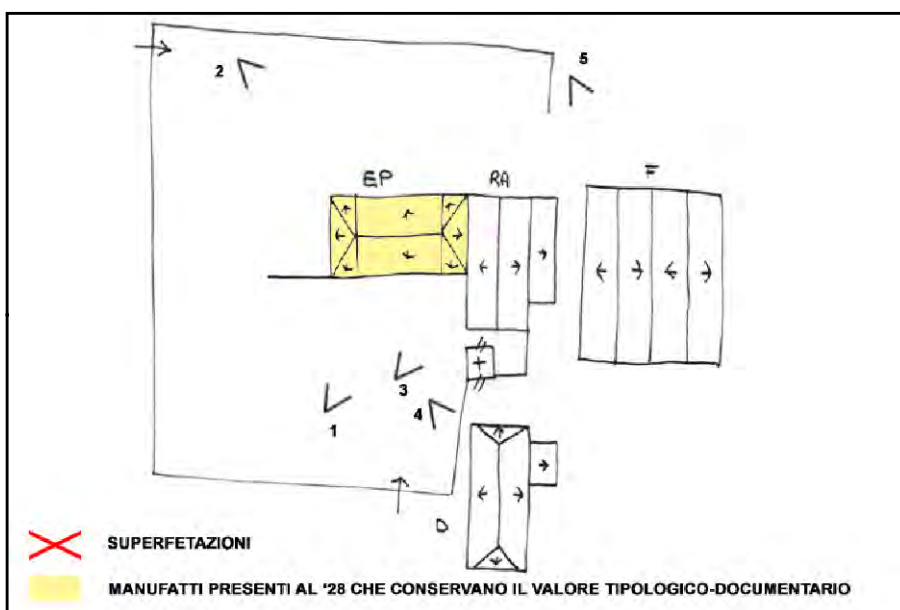
**NOTE:**



CATASTO 1928



INQUADRAMENTO



SCHEMA DI AGGREGAZIONE




FOTO SATELLITARE 2018 Scala 1:2000



FOTO SATELLITARE 2018 Scala 1:10000



FOTO 1



FOTO 4



FOTO 2



FOTO 5



FOTO 3



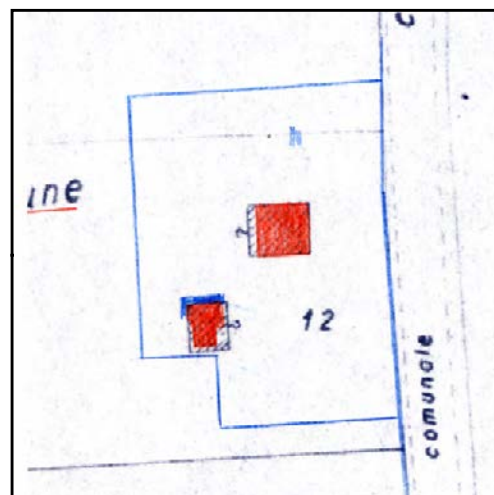


**INDIRIZZO:** VIA ROMEA NORD 246, BASSETTE

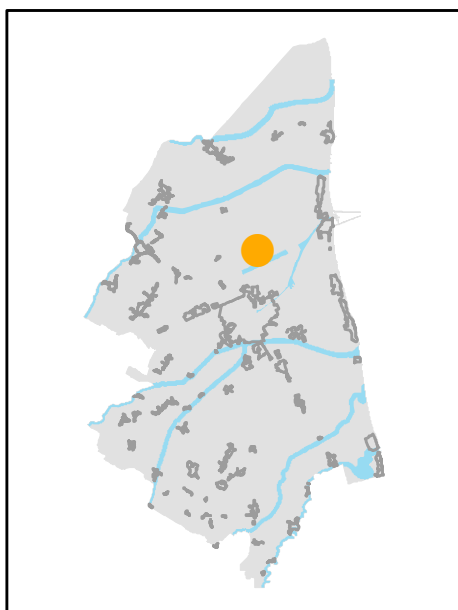
**TOPONIMO:** C. DEL COMUNE

**EDIFICI CON VALORE:** EDIFICIO AD USO PROMISCUO - POZZO

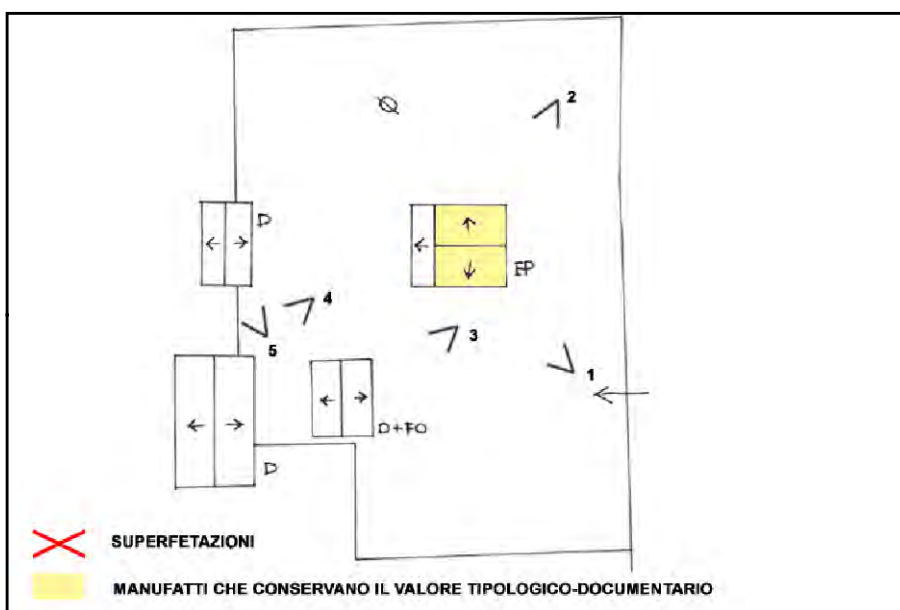
**NOTE:** Attività artigianale.



CATASTO 1928



INQUADRAMENTO



SCHEMA DI AGGREGAZIONE



FOTO SATELLITARE 2018 Scala 1:2000




FOTO SATELLITARE 2018 Scala 1:10000



FOTO 1



FOTO 4



FOTO 2



FOTO 5



FOTO 3



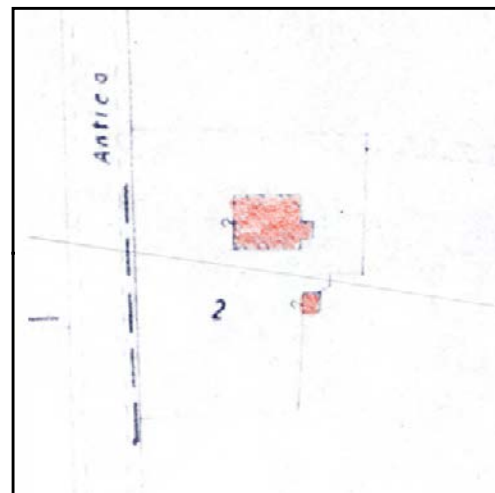


**INDIRIZZO:** VIA ROMEA NORD 233, BASSETTE

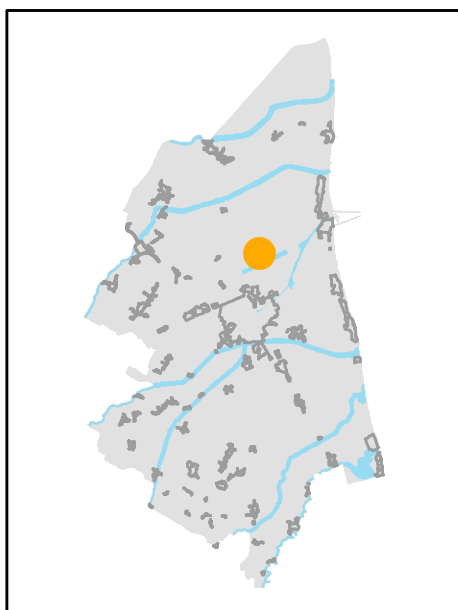
**TOPONIMO:** CASA N. 124

**EDIFICI CON VALORE:** EDIFICIO AD USO PROMISCUO - FORNO  
- RICOVERO PER ANIMALI

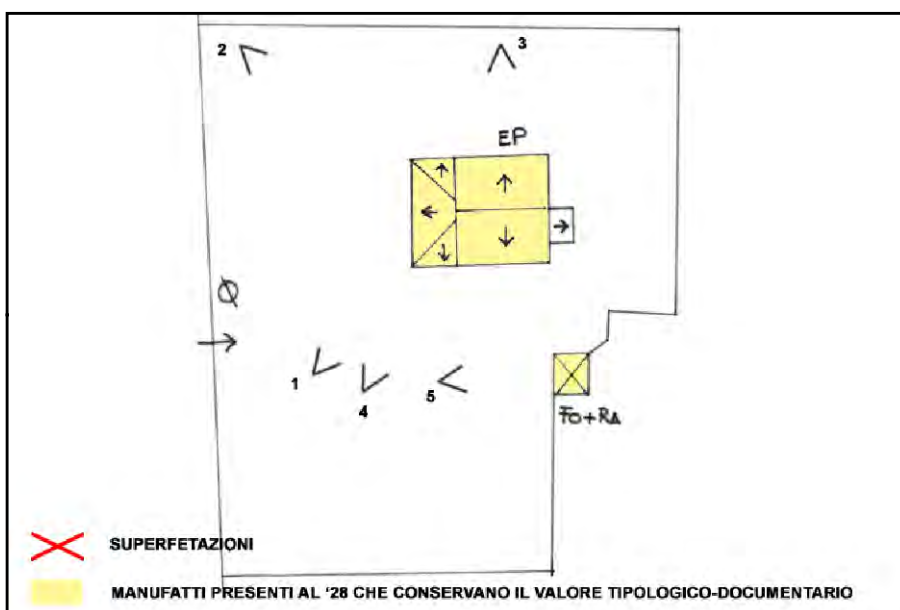
**NOTE:**



CATASTO 1928



INQUADRAMENTO



SCHEMA DI AGGREGAZIONE



FOTO SATELLITARE 2018 Scala 1:2000




FOTO SATELLITARE 2018 Scala 1:10000



FOTO 1



FOTO 4



FOTO 2



FOTO 5



FOTO 3







**INDIRIZZO:** VIA ROMEA NORD 223, BASSETTE

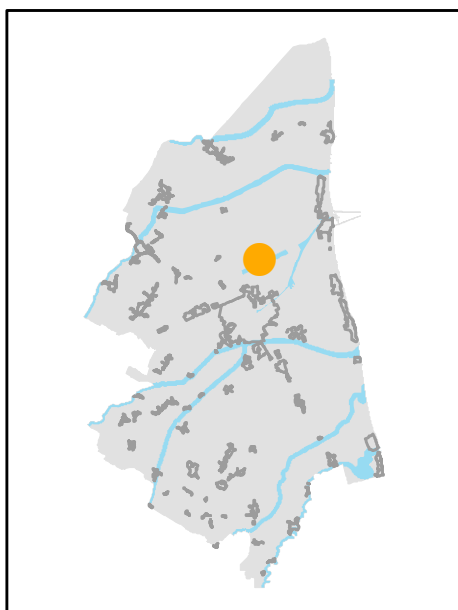
**TOPONIMO:** CASA 125

**EDIFICI CON VALORE:** EDIFICIO AD USO PROMISCUO

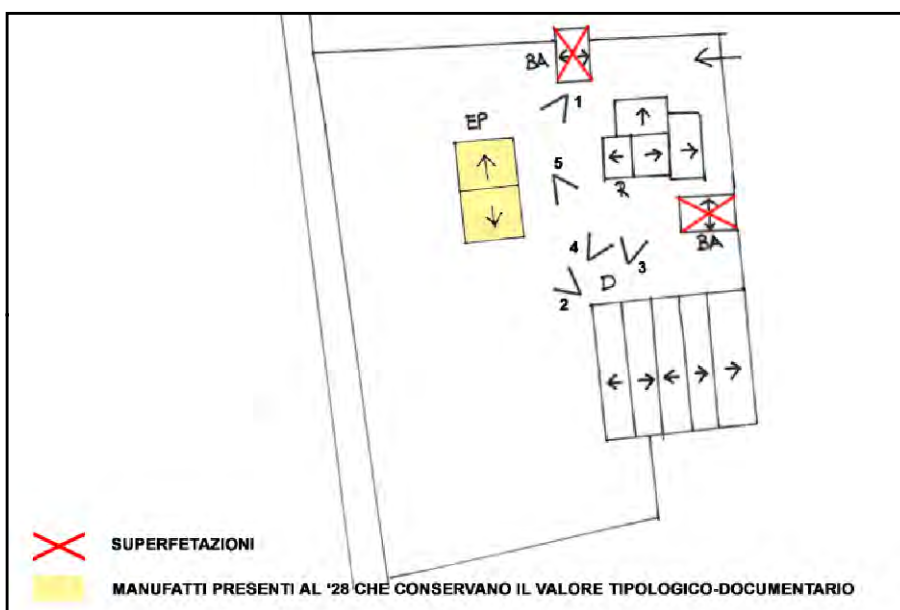
**NOTE:**



CATASTO 1928



INQUADRAMENTO



SCHEMA DI AGGREGAZIONE




FOTO SATELLITARE 2018 Scala 1:2000




FOTO SATELLITARE 2018 Scala 1:10000



FOTO 1



FOTO 4



FOTO 2



FOTO 5



FOTO 3



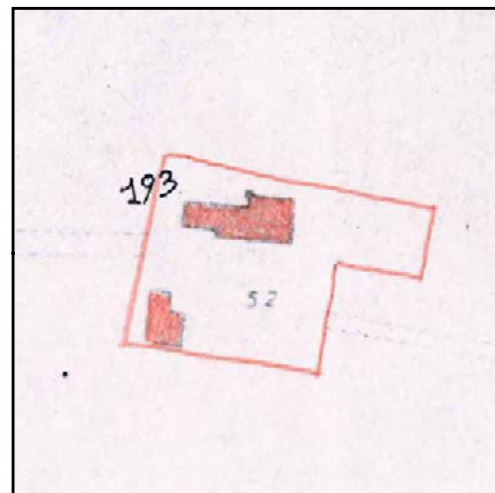


**INDIRIZZO:** VIA DEGLI ANGELI, 193A, SANTERNO

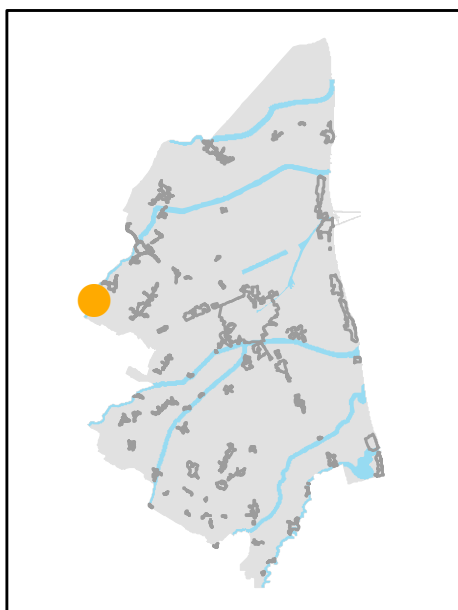
**TOPONIMO:**

**EDIFICI CON VALORE:** EDIFICIO AD USO PROMISCUO -  
DEPOSITO ATTREZZI E MACCHINE

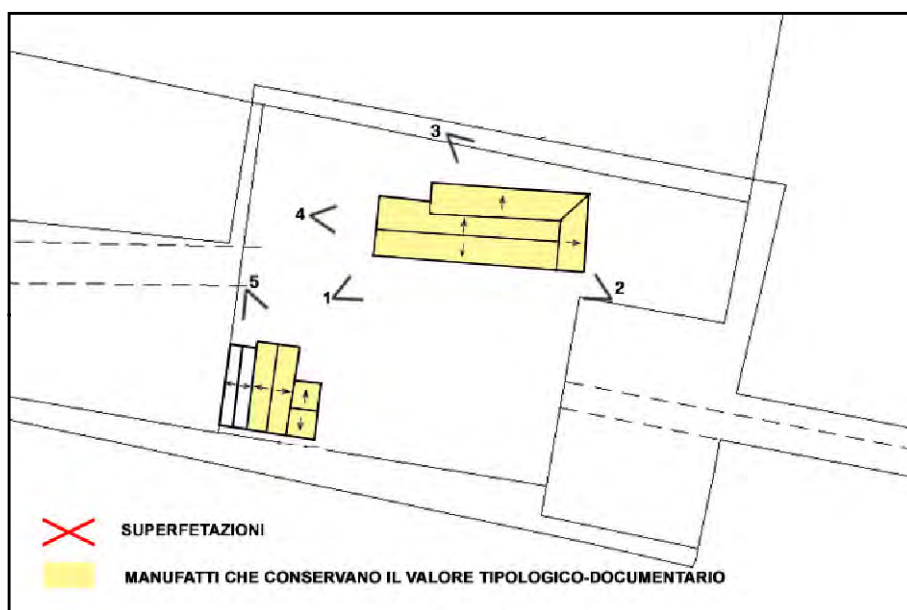
**NOTE:** Riconoscimento valore tipologico con variante



CATASTO 1928



INQUADRAMENTO



SCHEMA DI AGGREGAZIONE



FOTO SATELLITARE 2018 Scala 1:2000



FOTO SATELLITARE 2018 Scala 1:10000



FOTO 1



FOTO 4



FOTO 2



FOTO 5



FOTO 3





**INDIRIZZO:** VIA ARGINE DESTRO LAMONE 35, SANTERNO

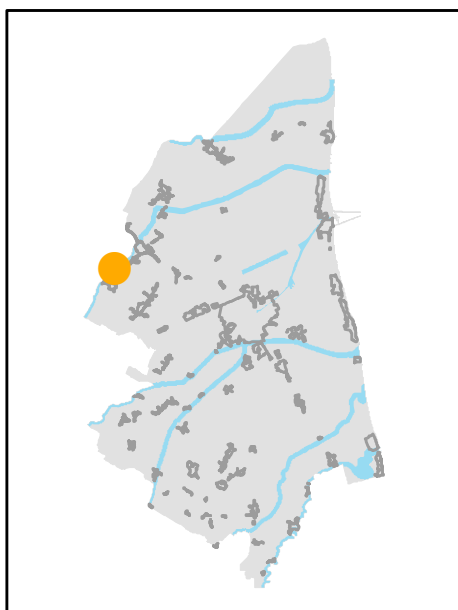
**TOPONIMO:** /

**EDIFICI CON VALORE:** EDIFICIO PRINCIPALE - DEPOSITO  
ATTREZZI E MACCHINE - RICOVERO PER ANIMALI

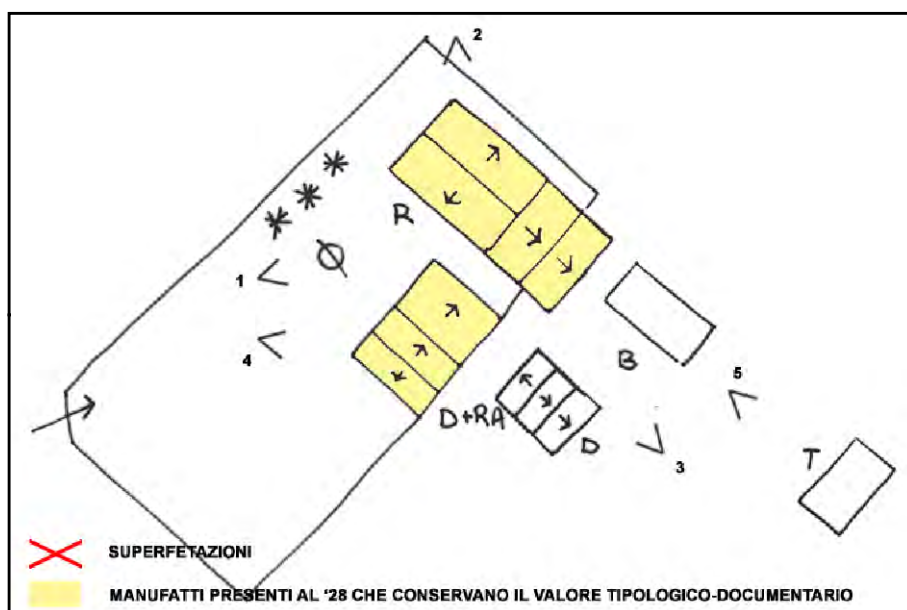
**NOTE:**



CATASTO 1928



INQUADRAMENTO



SCHEMA DI AGGREGAZIONE



FOTO SATELLITARE 2018 Scala 1:2000



FOTO SATELLITARE 2018 Scala 1:10000



FOTO 1



FOTO 4



FOTO 2



FOTO 5



FOTO 3



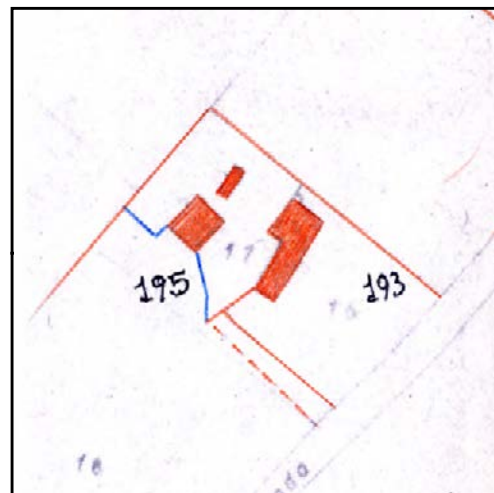


**INDIRIZZO:** VIA SANTERNO AMMONITE 191, SANTERNO

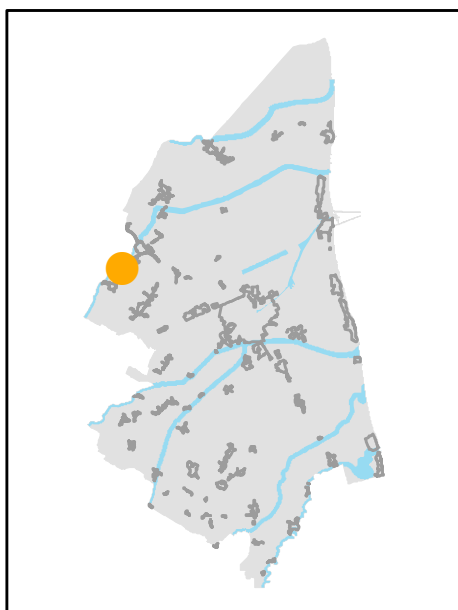
**TOPONIMO:** /

**EDIFICI CON VALORE:** EDIFICIO AD USO PROMISCUO -  
EDIFICIO PRINCIPALE

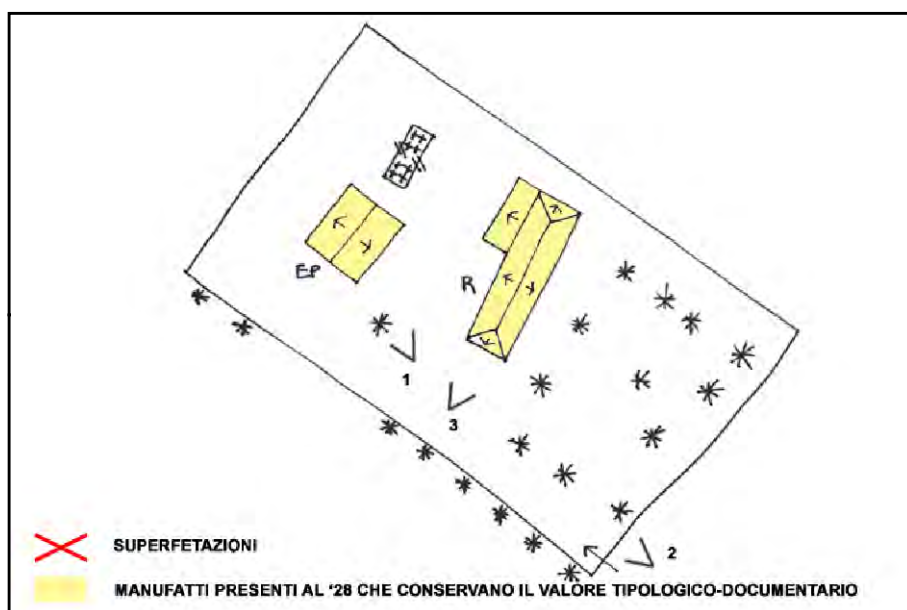
**NOTE:**



CATASTO 1928



INQUADRAMENTO



SCHEMA DI AGGREGAZIONE



FOTO SATELLITARE 2018 Scala 1:2000



FOTO SATELLITARE 2018 Scala 1:10000



FOTO 1



FOTO 4

FOTO 2



FOTO 5

FOTO 3





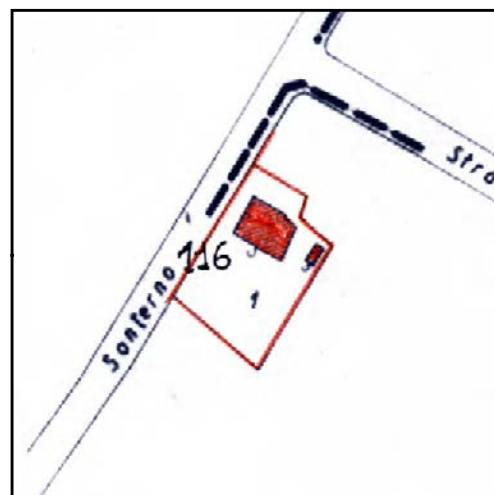


**INDIRIZZO:** VIA SANTERNO AMMONITE 116, SANTERNO

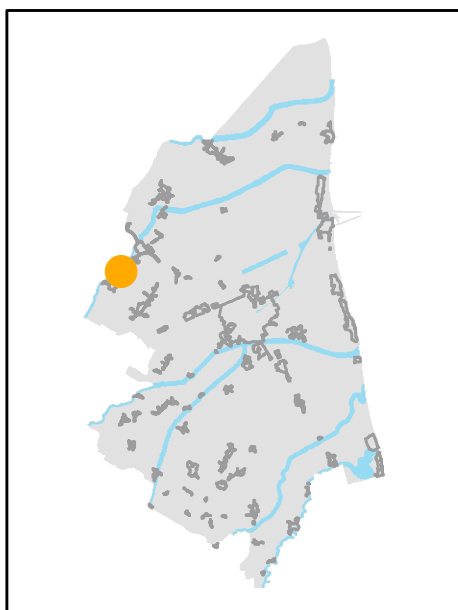
**TOPONIMO:** /

**EDIFICI CON VALORE:** EDIFICIO AD USO PROMISCUO

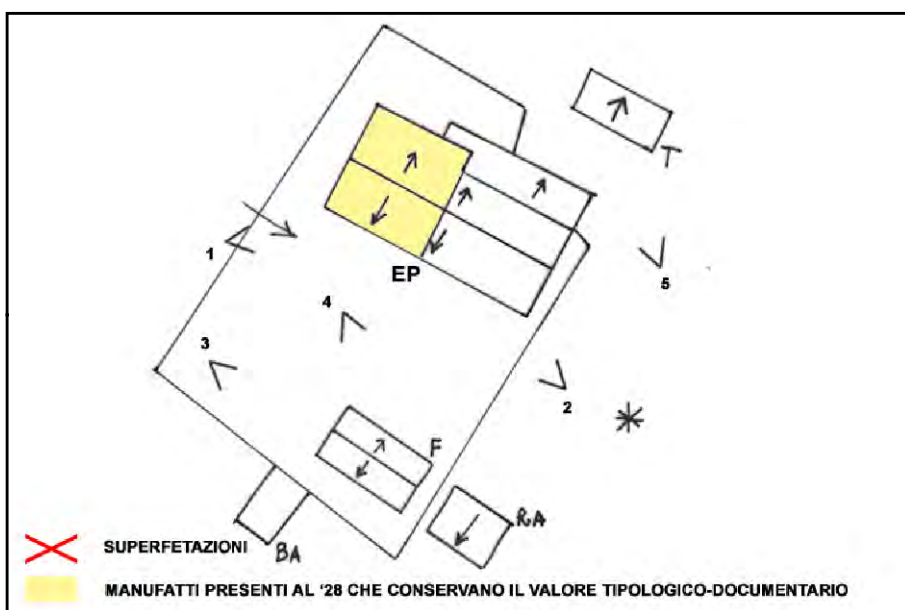
**NOTE:** Ristrutturata



CATASTO 1928



INQUADRAMENTO



SCHEMA DI AGGREGAZIONE



FOTO SATELLITARE 2018 Scala 1:2000

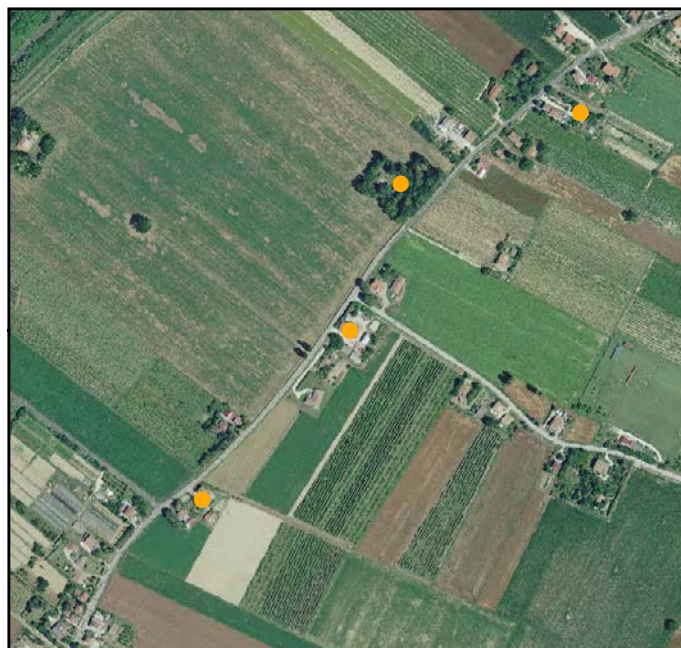


FOTO SATELLITARE 2018 Scala 1:10000



FOTO 1



FOTO 4



FOTO 2



FOTO 5



FOTO 3

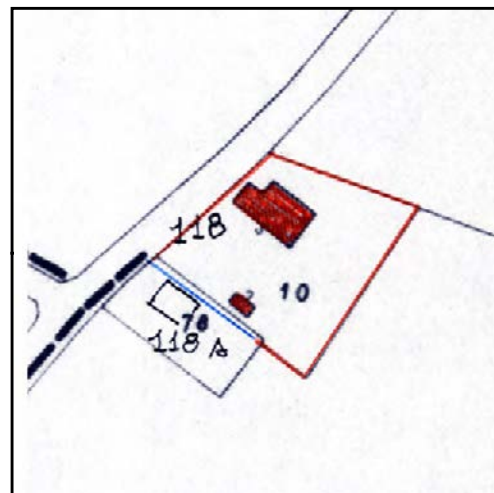


**INDIRIZZO:** VIA SANTERNO AMMONITE 118, SANTERNO

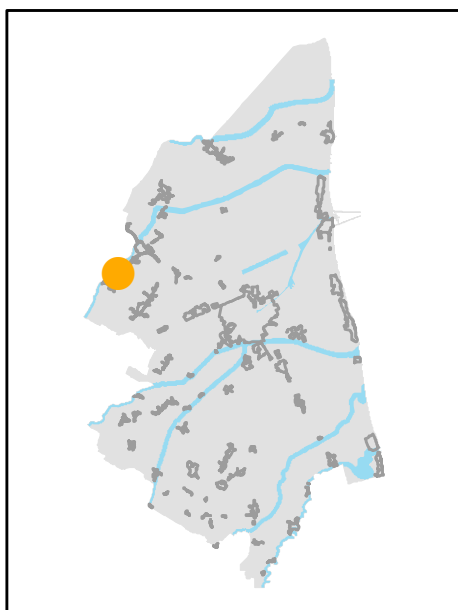
**TOPONIMO:** /

**EDIFICI CON VALORE:** EDIFICIO AD USO PROMISCUO - POZZO  
- SERVIZI

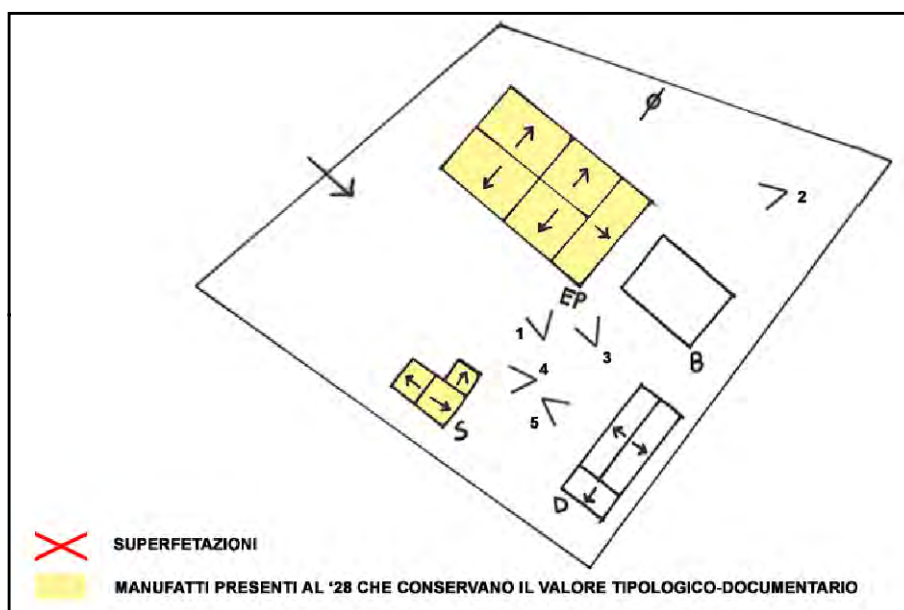
**NOTE:**



CATASTO 1928



INQUADRAMENTO



SCHEMA DI AGGREGAZIONE



FOTO SATELLITARE 2018 Scala 1:2000



FOTO SATELLITARE 2018 Scala 1:10000



FOTO 1



FOTO 4



FOTO 2



FOTO 5



FOTO 3





**INDIRIZZO:** VIA MANTRAVERSA 19, SANTERNO

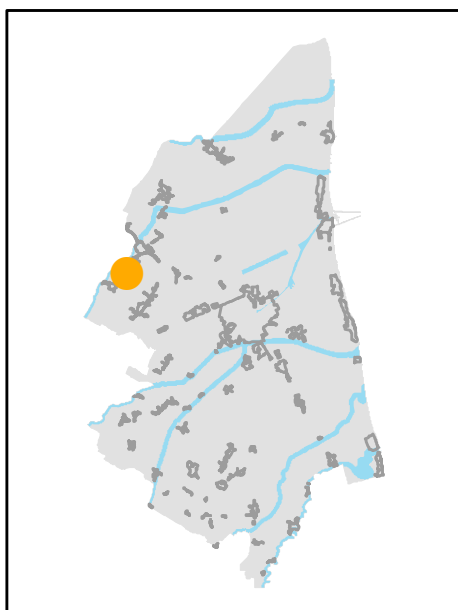
**TOPONIMO:** /

**EDIFICI CON VALORE:** EDIFICIO AD USO PROMISCUO

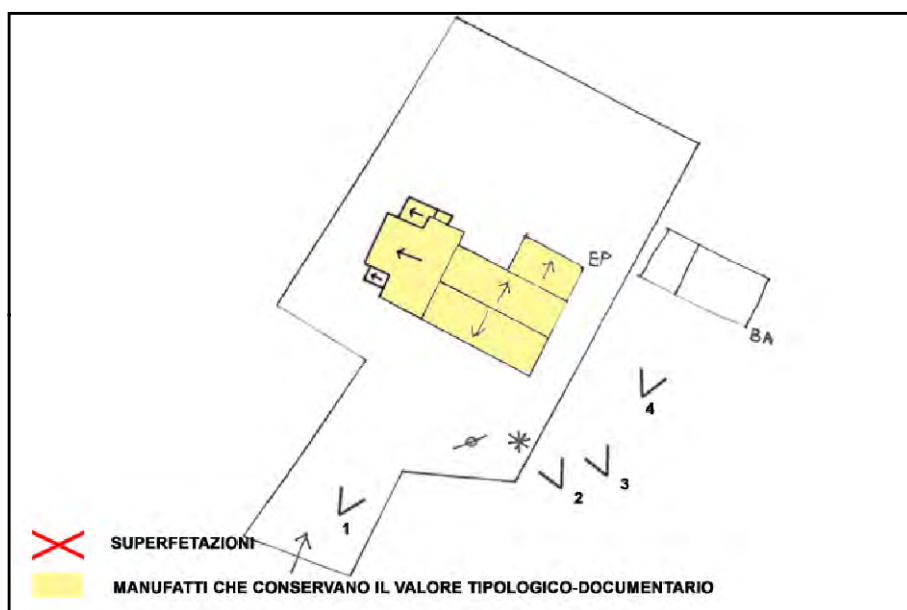
**NOTE:** Ristrutturata



CATASTO 1928



INQUADRAMENTO



SCHEMA DI AGGREGAZIONE



FOTO SATELLITARE 2018 Scala 1:2000



FOTO SATELLITARE 2018 Scala 1:10000



FOTO 1



FOTO 4



FOTO 2



FOTO 5

FOTO 3



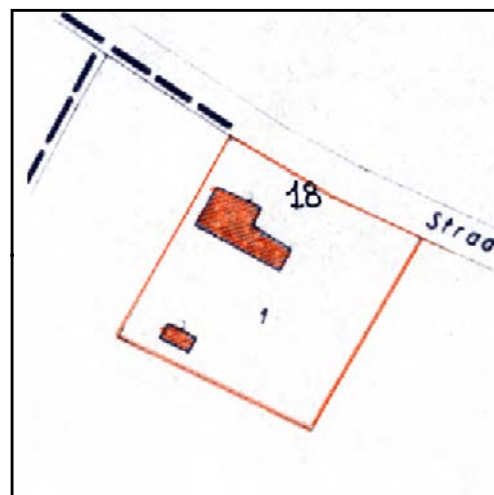


**INDIRIZZO:** VIA MANTRAVERSA, SANTERNO

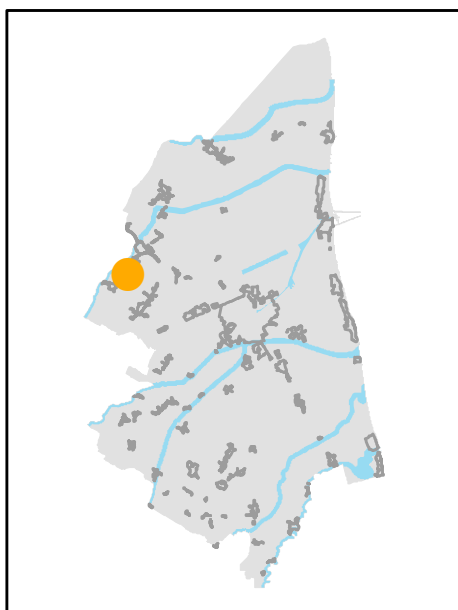
**TOPONIMO:** C. MASINI

**EDIFICI CON VALORE:** EDIFICIO AD USO PROMISCUO - FORNO  
- RICOVERO PER ANIMALI

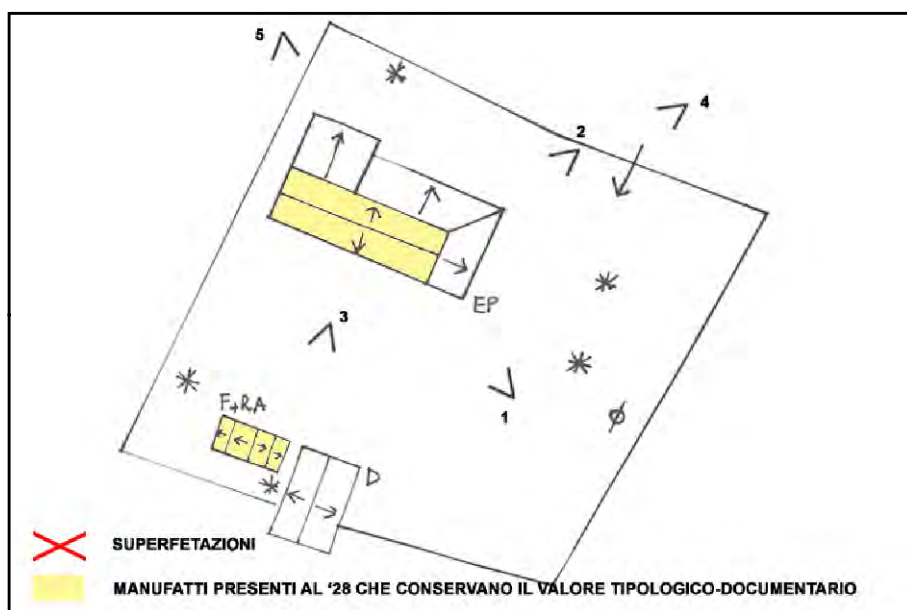
**NOTE:** Ristrutturata



CATASTO 1928



INQUADRAMENTO



SCHEMA DI AGGREGAZIONE




FOTO SATELLITARE 2018 Scala 1:2000



FOTO SATELLITARE 2018 Scala 1:10000



FOTO 1



FOTO 4



FOTO 2



FOTO 5



FOTO 3





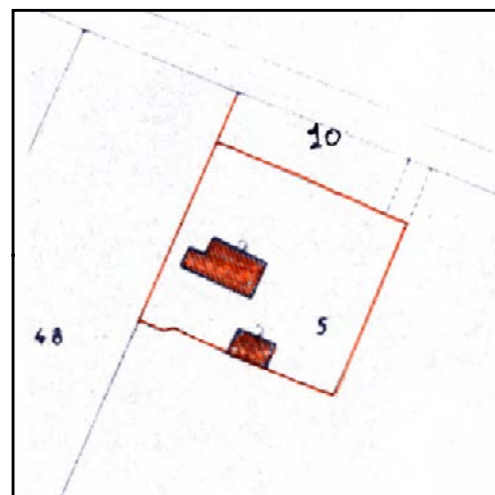


**INDIRIZZO:** VIA MANTRAVERSA 10, SANTERNO

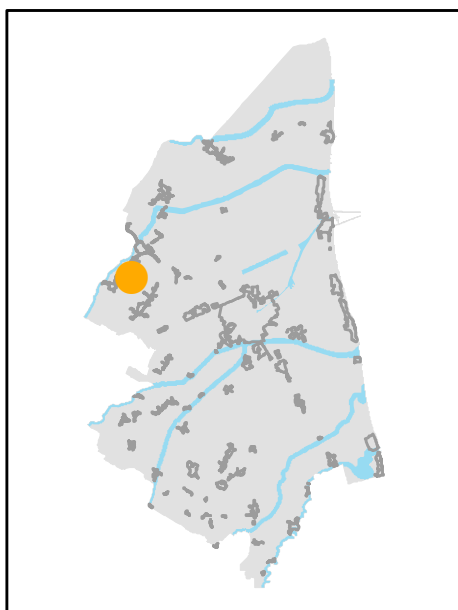
**TOPONIMO:** CASA MELANDRI

**EDIFICI CON VALORE:** EDIFICIO AD USO PROMISCUO -  
RICOVERO PER ANIMALI

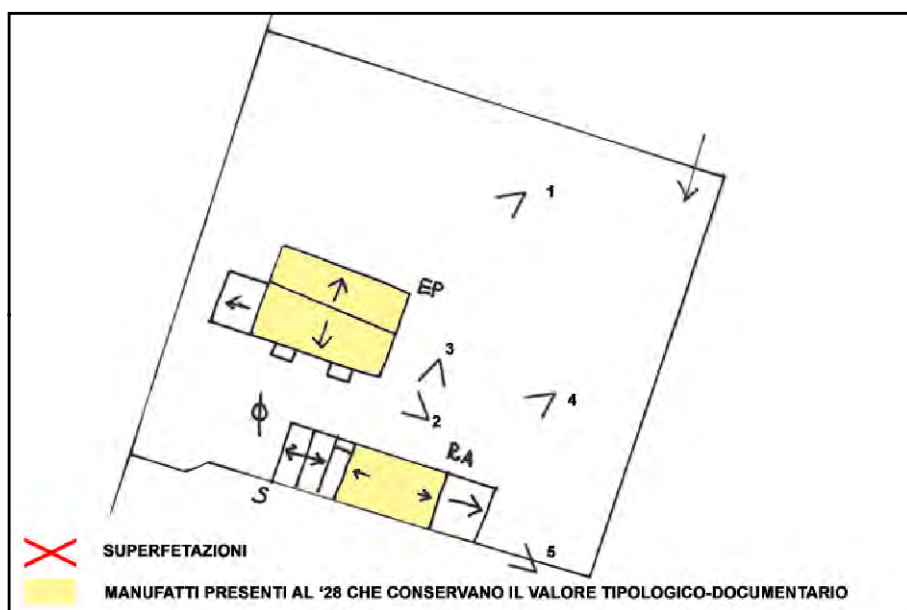
**NOTE:** Riconoscimento valore tipologico tramite pratica ufficio PG  
150234/2015. Ristrutturata



CATASTO 1928



INQUADRAMENTO



SCHEMA DI AGGREGAZIONE




FOTO SATELLITARE 2018 Scala 1:2000



FOTO SATELLITARE 2018 Scala 1:10000



FOTO 1



FOTO 4



FOTO 2



FOTO 5



FOTO 3



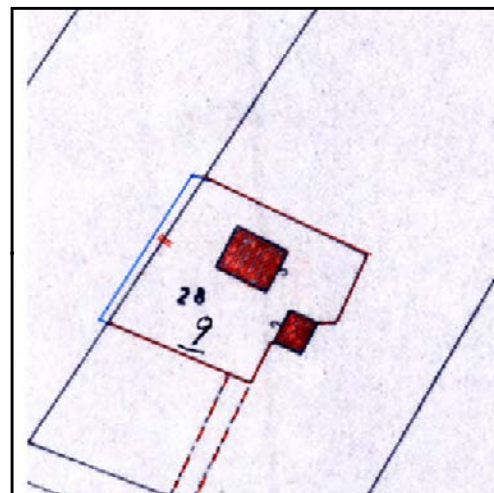


**INDIRIZZO:** VIA MANTRAVERSA 9, SANTERNO

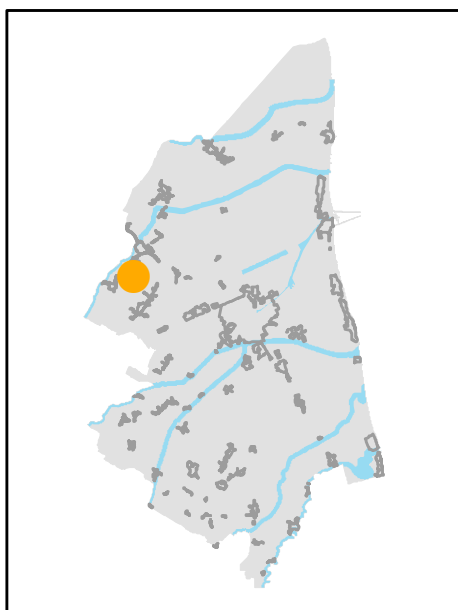
**TOPONIMO:** /

**EDIFICI CON VALORE:** EDIFICIO AD USO PROMISCOUO

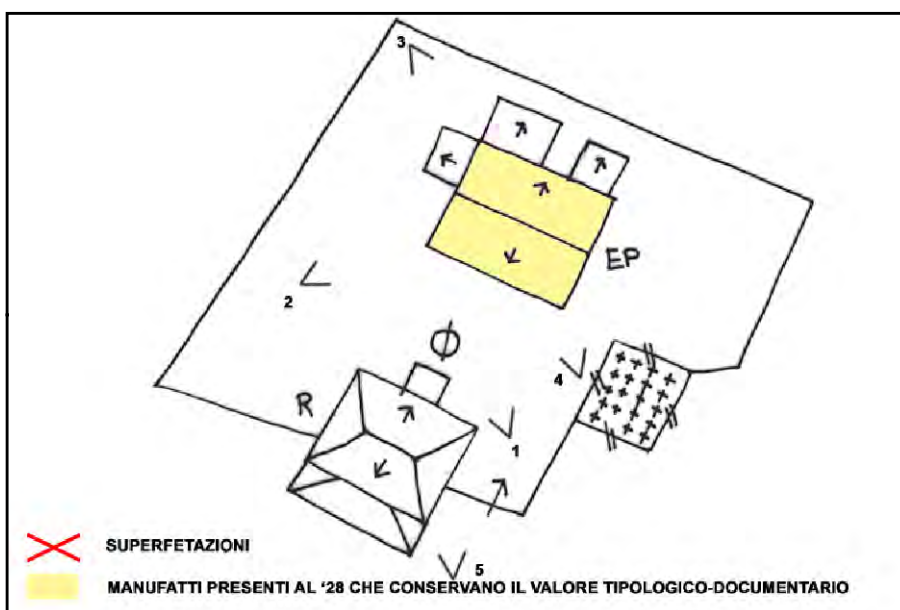
**NOTE:** Declassato da valutazioni ufficio.



CATASTO 1928



INQUADRAMENTO



SCHEMA DI AGGREGAZIONE




FOTO SATELLITARE 2018 Scala 1:2000



FOTO SATELLITARE 2018 Scala 1:10000



FOTO 1



FOTO 4



FOTO 2



FOTO 5



FOTO 3



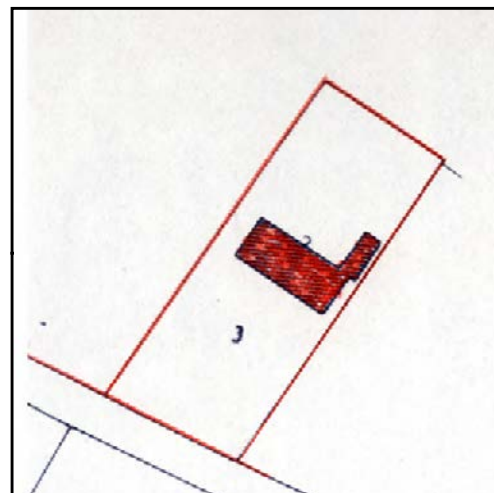


**INDIRIZZO:** VIA MANTRAVERSA 5, SANTERNO

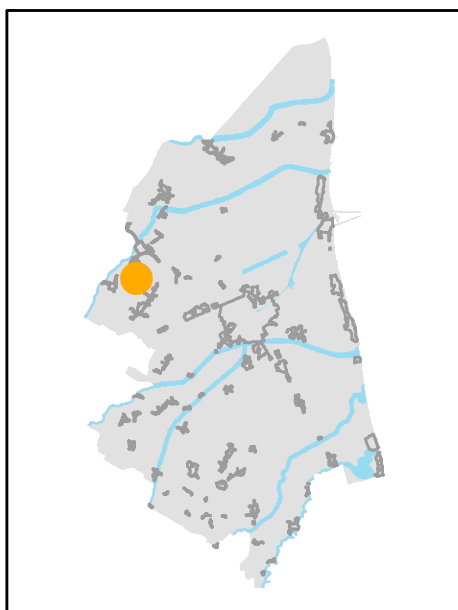
**TOPONIMO:** CASA BEZZI

**EDIFICI CON VALORE:** EDIFICIO AD USO PROMISCUO

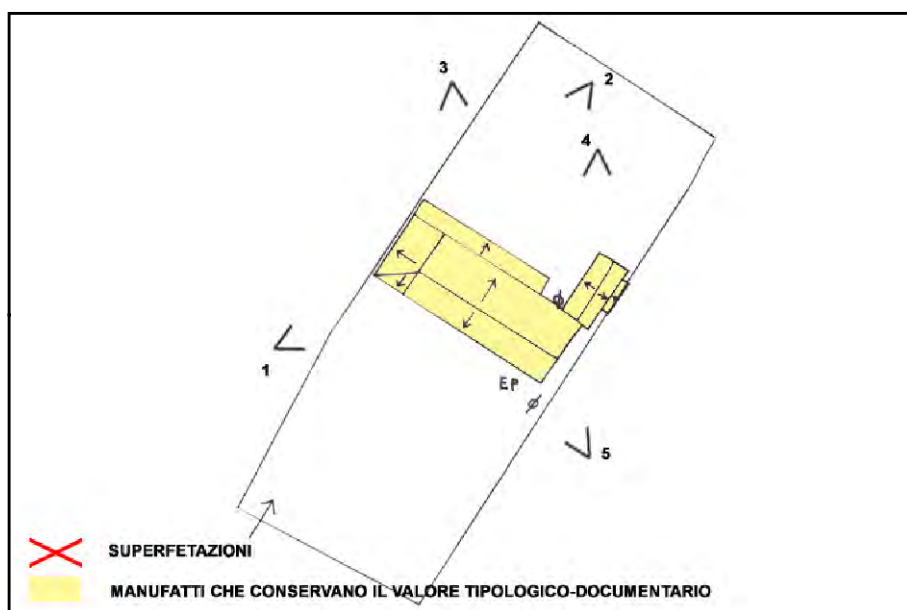
**NOTE:** Ristrutturata



CATASTO 1928



INQUADRAMENTO



SCHEMA DI AGGREGAZIONE



FOTO SATELLITARE 2018 Scala 1:2000



FOTO SATELLITARE 2018 Scala 1:10000



FOTO 1



FOTO 4



FOTO 2



FOTO 5



FOTO 3



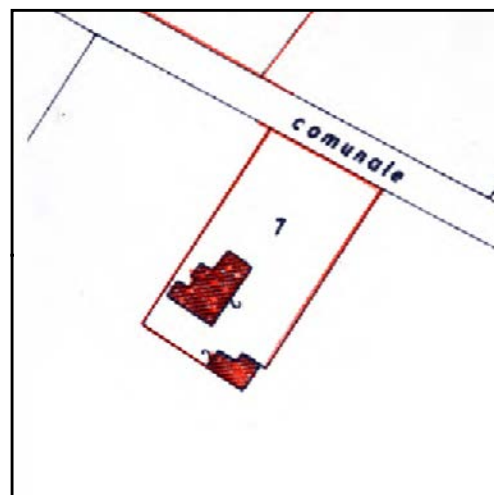


**INDIRIZZO:** VIA MANTRAVERSA 6, SANTERNO

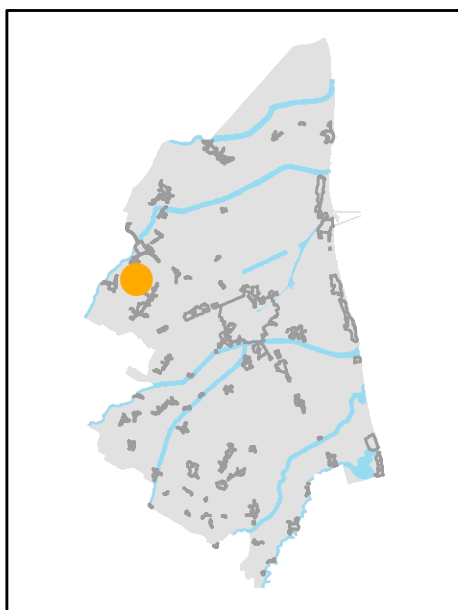
**TOPONIMO:** /

**EDIFICI CON VALORE:** EDIFICIO AD USO PROMISCUO -  
DEPOSITO ATTREZZI E MACCHINE - RICOVERO PER ANIMALI -  
FORNI

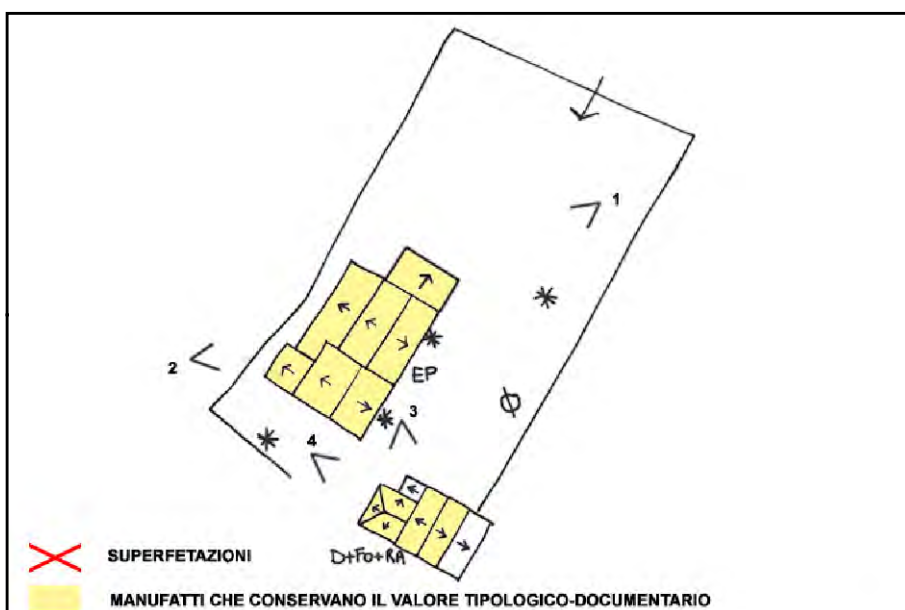
**NOTE:**



CATASTO 1928



INQUADRAMENTO



SCHEMA DI AGGREGAZIONE




FOTO SATELLITARE 2018 Scala 1:2000



FOTO SATELLITARE 2018 Scala 1:10000



FOTO 1



FOTO 4



FOTO 2



FOTO 5



FOTO 3



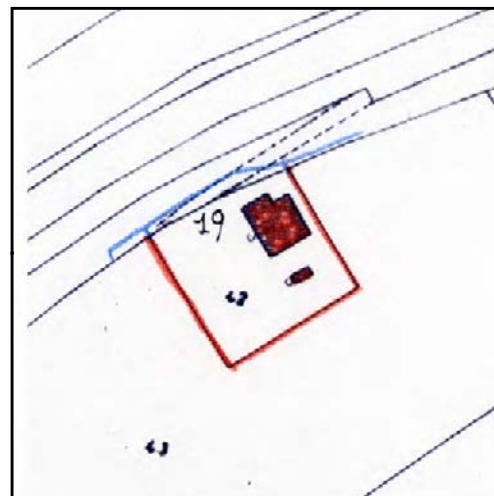


**INDIRIZZO:** VIA ARGINE DESTRO LAMONE 19, SANTERNO

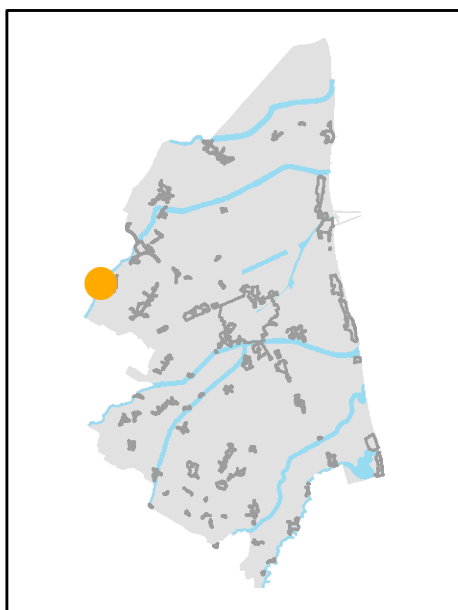
**TOPONIMO:** /

**EDIFICI CON VALORE:** EDIFICIO AD USO PROMISCUO

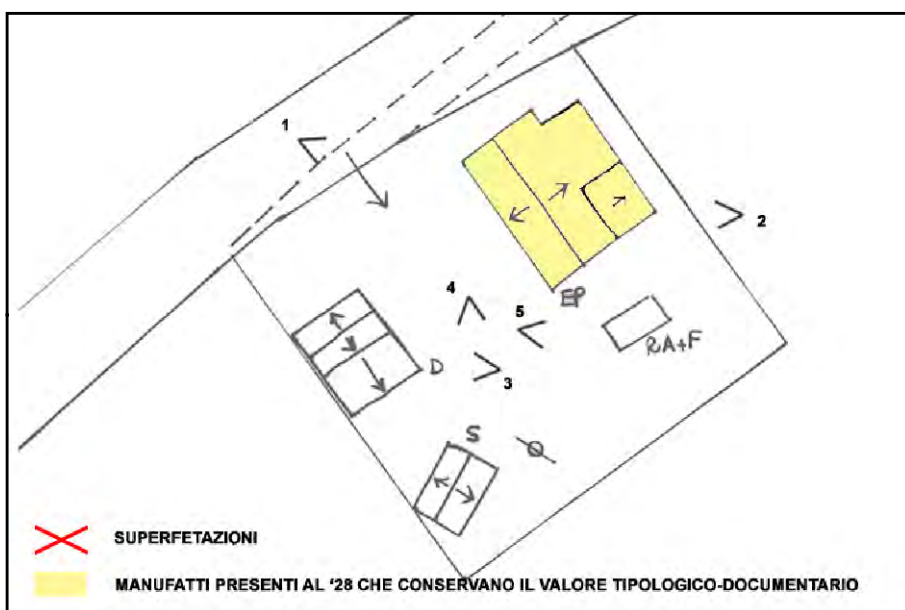
**NOTE:** Ristrutturata. Non è stato possibile aggiornare le foto.



CATASTO 1928



INQUADRAMENTO



SCHEMA DI AGGREGAZIONE



FOTO SATELLITARE 2018 Scala 1:2000



FOTO SATELLITARE 2018 Scala 1:10000



FOTO 1



FOTO 4



FOTO 2



FOTO 5



FOTO 3



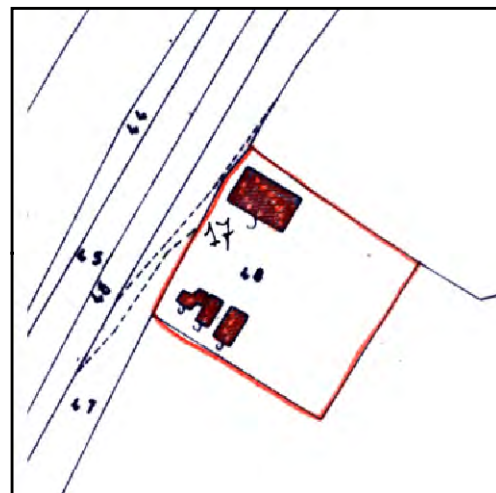


**INDIRIZZO:** VIA ARGINE DESTRO LAMONE 17, SANTERNO

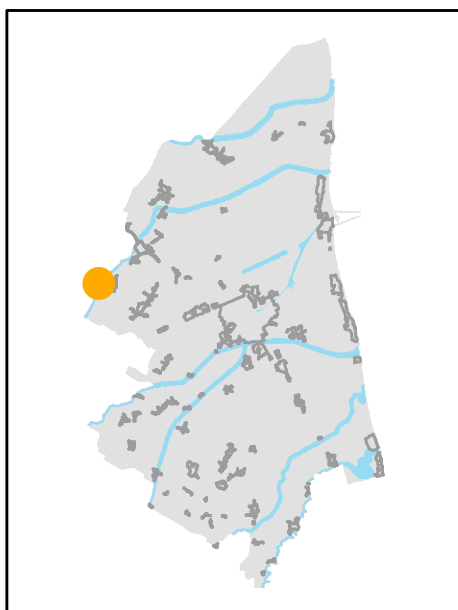
**TOPONIMO:** CASA MAESTRINI

**EDIFICI CON VALORE:** EDIFICIO AD USO PROMISCUO - 2  
DEPOSITI ATTREZZI E MACCHINE - BUCA

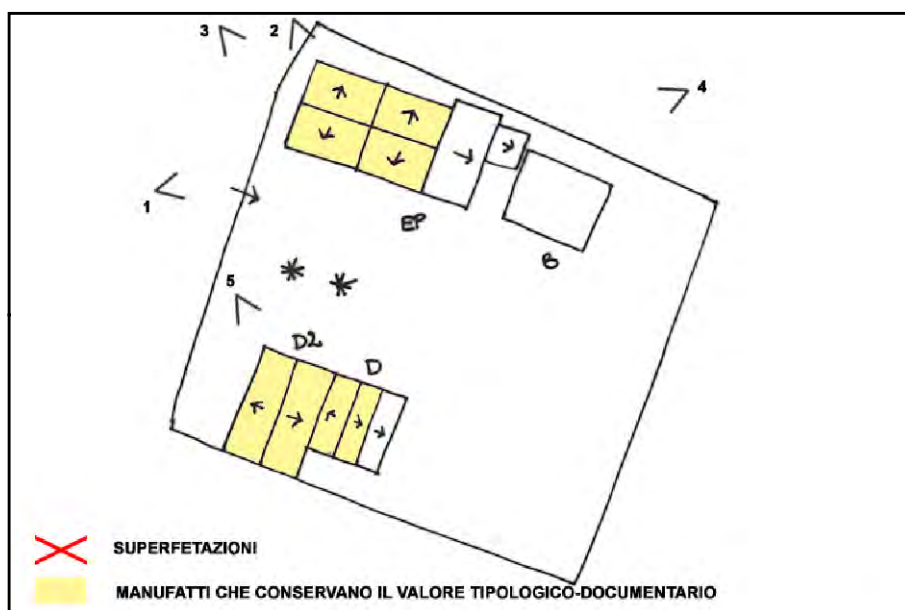
**NOTE:**



CATASTO 1928



INQUADRAMENTO



SCHEMA DI AGGREGAZIONE



FOTO SATELLITARE 2018 Scala 1:2000



FOTO SATELLITARE 2018 Scala 1:10000



FOTO 1



FOTO 4



FOTO 2



FOTO 5



FOTO 3





**INDIRIZZO:** VIA ARGINE DESTRO LAMONE 9, SANTERNO

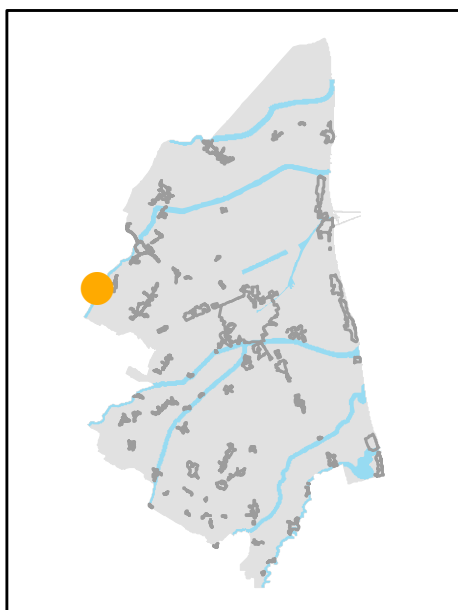
**TOPONIMO:** /

**EDIFICI CON VALORE:** EDIFICIO AD USO PROMISCUO -  
DEPOSITO ATTREZZI E MACCHINE - RICOVERO PER ANIMALI

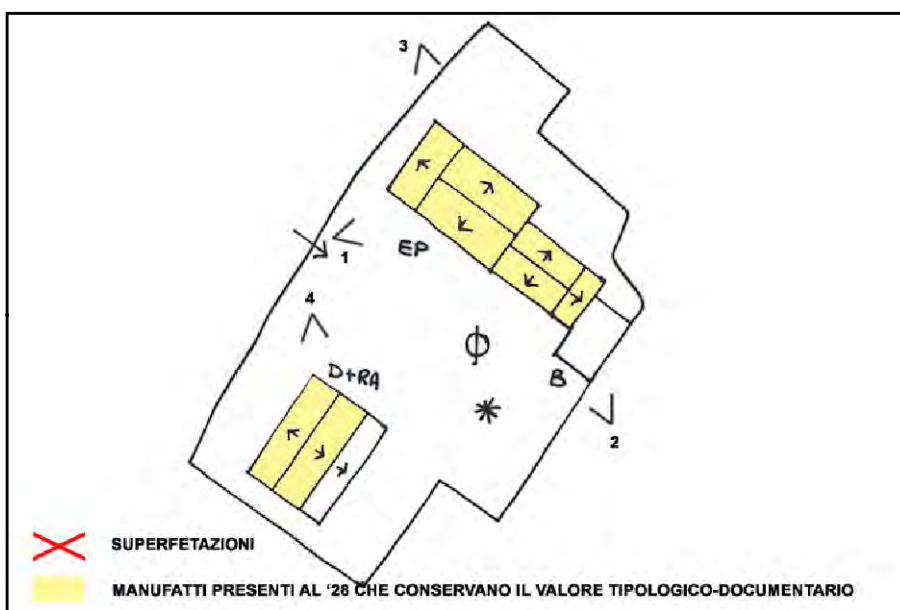
**NOTE:**



CATASTO 1928



INQUADRAMENTO



SCHEMA DI AGGREGAZIONE



FOTO SATELLITARE 2018 Scala 1:2000



FOTO SATELLITARE 2018 Scala 1:10000



FOTO 1



FOTO 4



FOTO 2



FOTO 5

FOTO 3



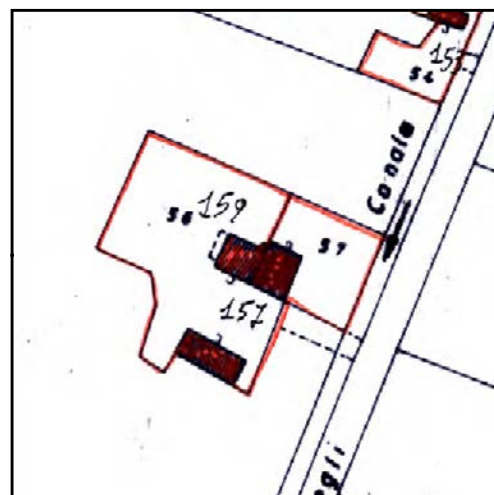


**INDIRIZZO:** VIA DEGLI ANGELI 157-159, SANTERNO

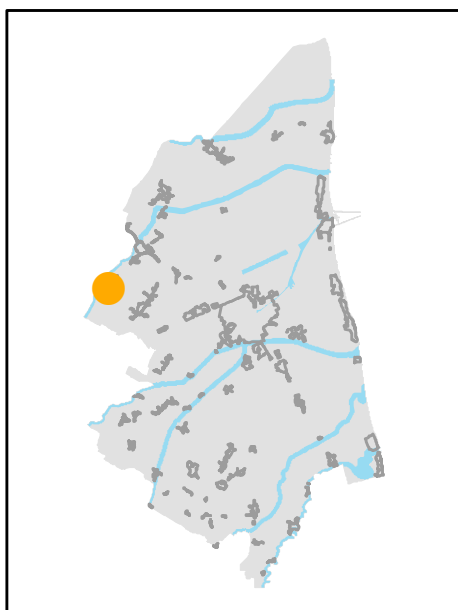
**TOPONIMO:** /

**EDIFICI CON VALORE:** EDIFICIO AD USO PROMISCUO

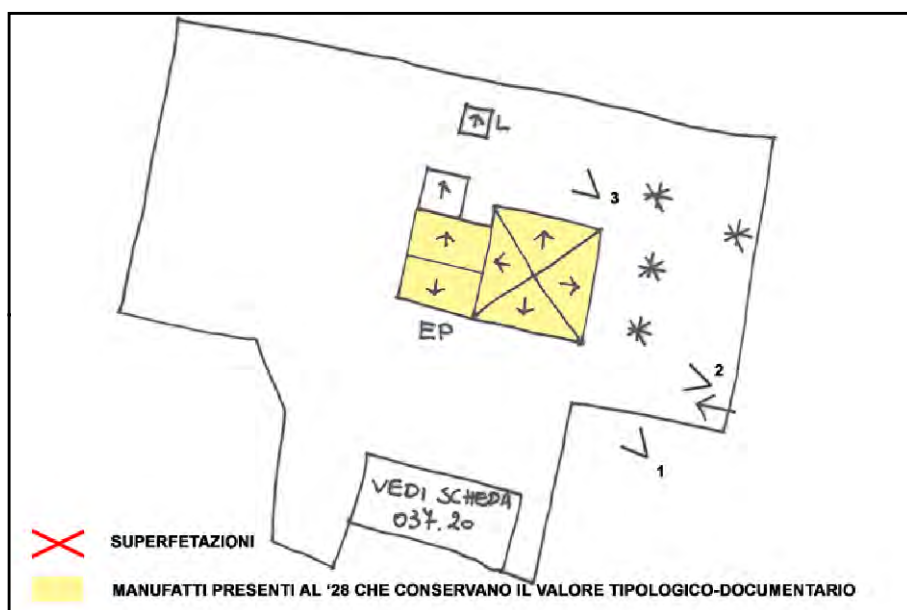
**NOTE:** L'edificio è situato nella stessa corte della scheda 037.20.



CATASTO 1928



INQUADRAMENTO



SCHEMA DI AGGREGAZIONE



FOTO SATELLITARE 2018 Scala 1:2000

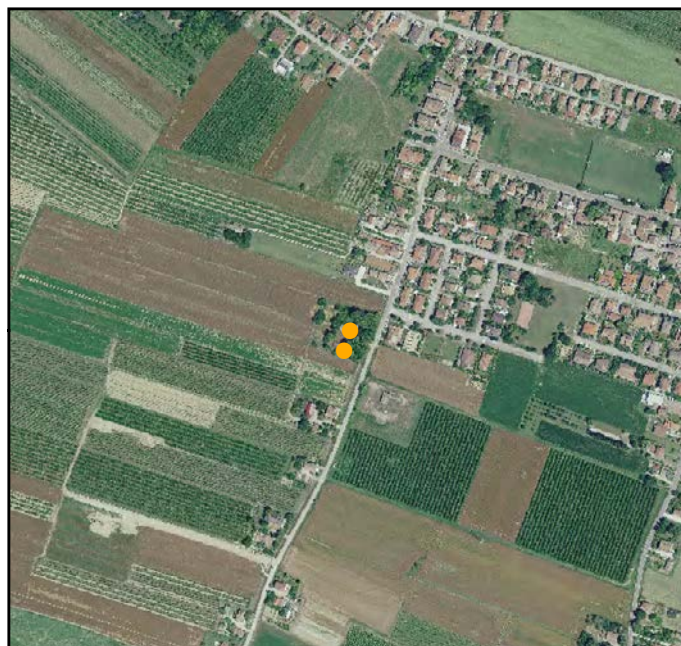


FOTO SATELLITARE 2018 Scala 1:10000



FOTO 1



FOTO 4

FOTO 2



FOTO 5

FOTO 3





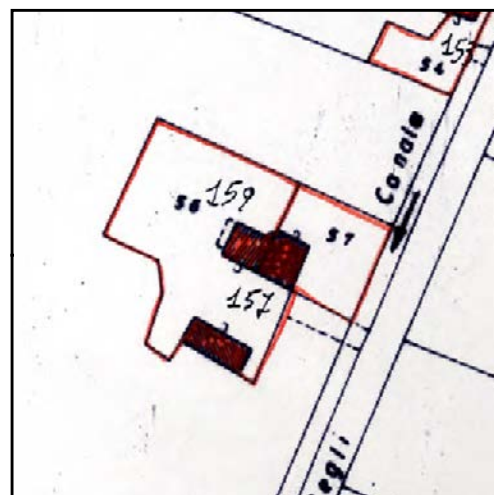


**INDIRIZZO:** VIA DEGLI ANGELI, SANTERNO

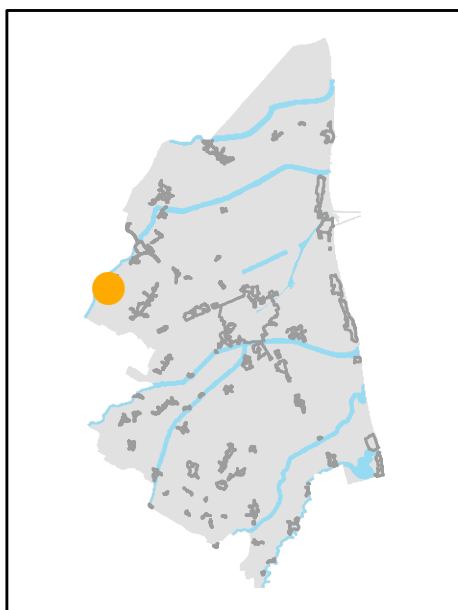
**TOPONIMO:** /

**EDIFICI CON VALORE:** EDIFICIO AD USO PROMISCUO

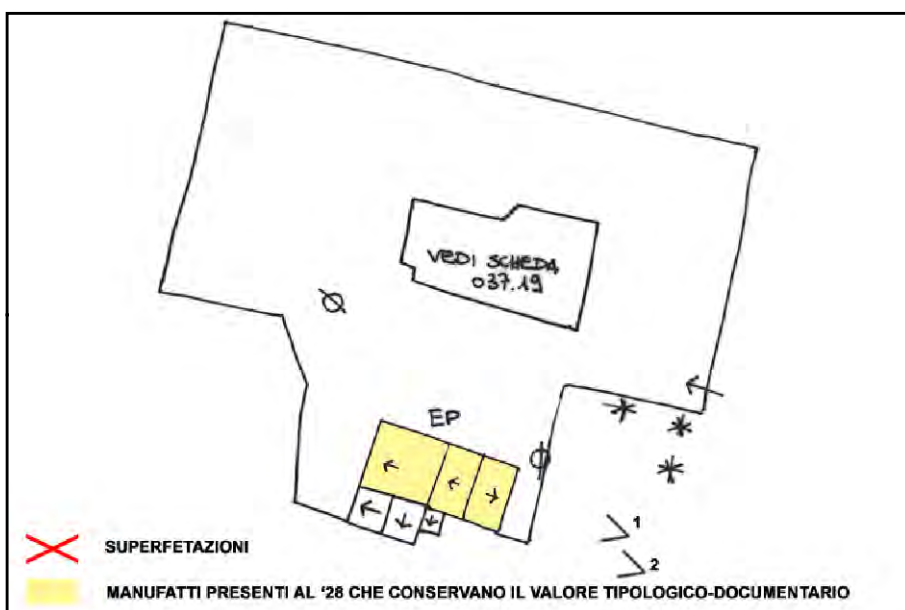
**NOTE:** L'edificio è situato nella stessa corte della scheda 037.19.



CATASTO 1928



INQUADRAMENTO



SCHEMA DI AGGREGAZIONE




FOTO SATELLITARE 2018 Scala 1:2000

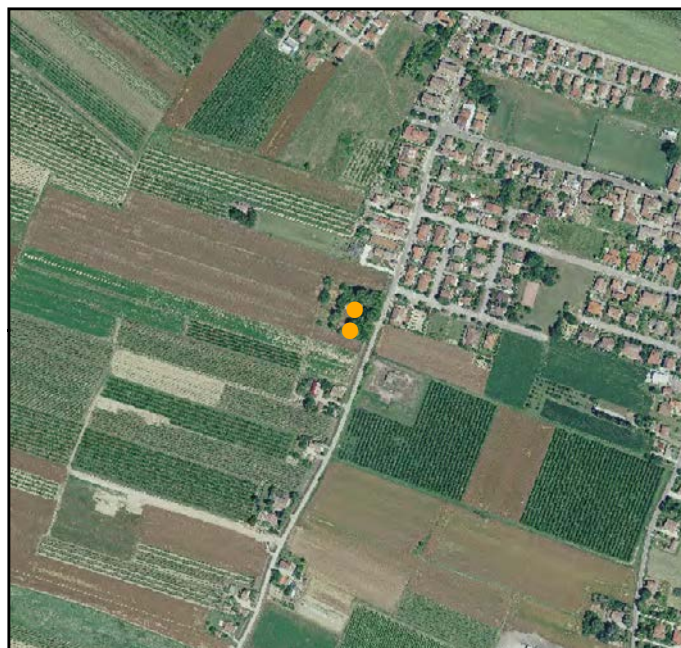


FOTO SATELLITARE 2018 Scala 1:10000



FOTO 1



FOTO 4



FOTO 2

FOTO 5

FOTO 3

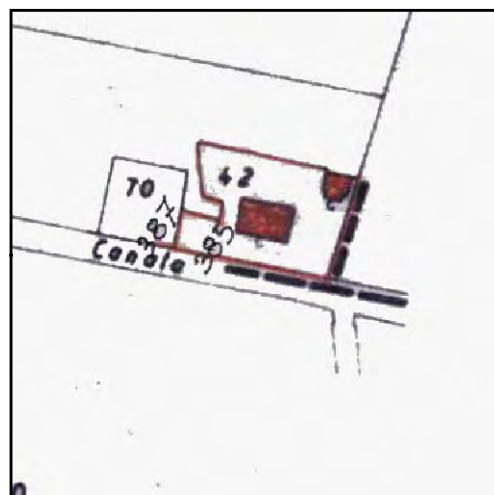


**INDIRIZZO:** VIA SANTERNO 385, SANTERNO

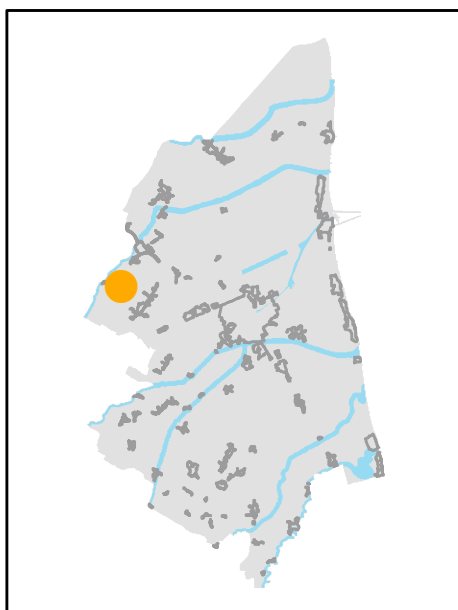
**TOPONIMO:** /

**EDIFICI CON VALORE:** EDIFICIO PRINCIPALE - SERVIZI

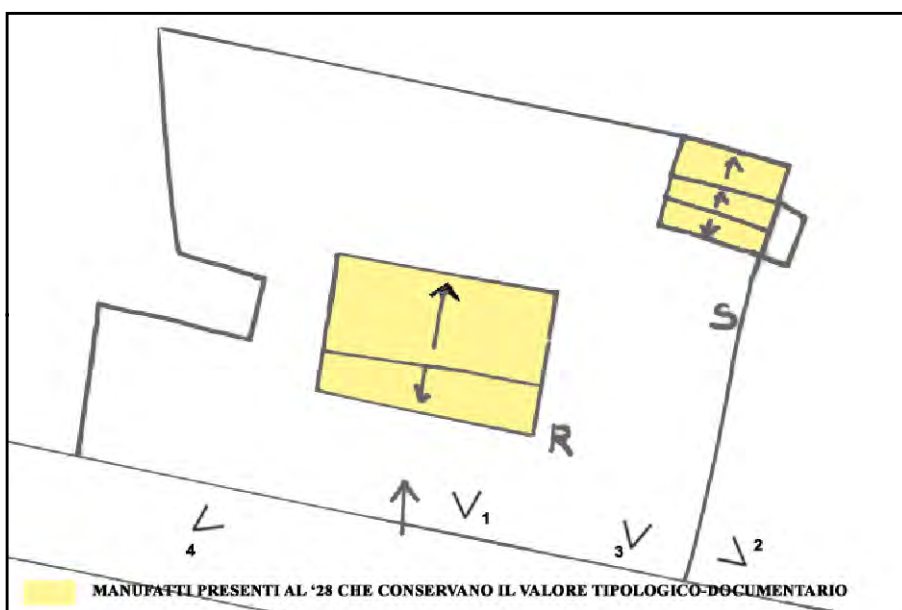
**NOTE:** Ristrutturata



CATASTO 1928



INQUADRAMENTO



SCHEMA DI AGGREGAZIONE



FOTO SATELLITARE 2018 Scala 1:2000



FOTO SATELLITARE 2018 Scala 1:10000



FOTO 1



FOTO 4



FOTO 2



FOTO 5

FOTO 3





**INDIRIZZO:** VIA CANALA 379, SANTERNO

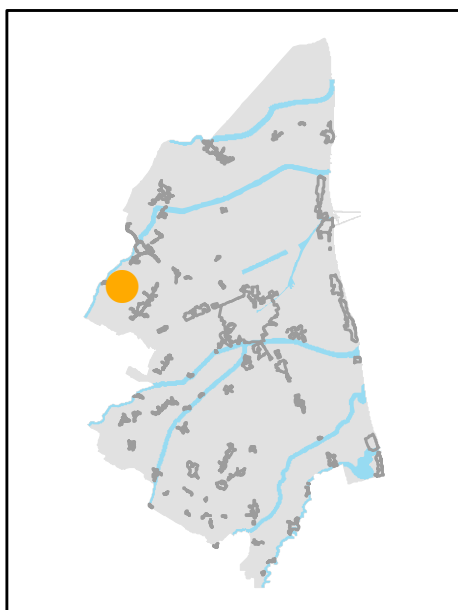
**TOPONIMO:** /

**EDIFICI CON VALORE:** EDIFICIO AD USO PROMISCUO -  
DEPOSITO ATTREZZI E MACCHINE

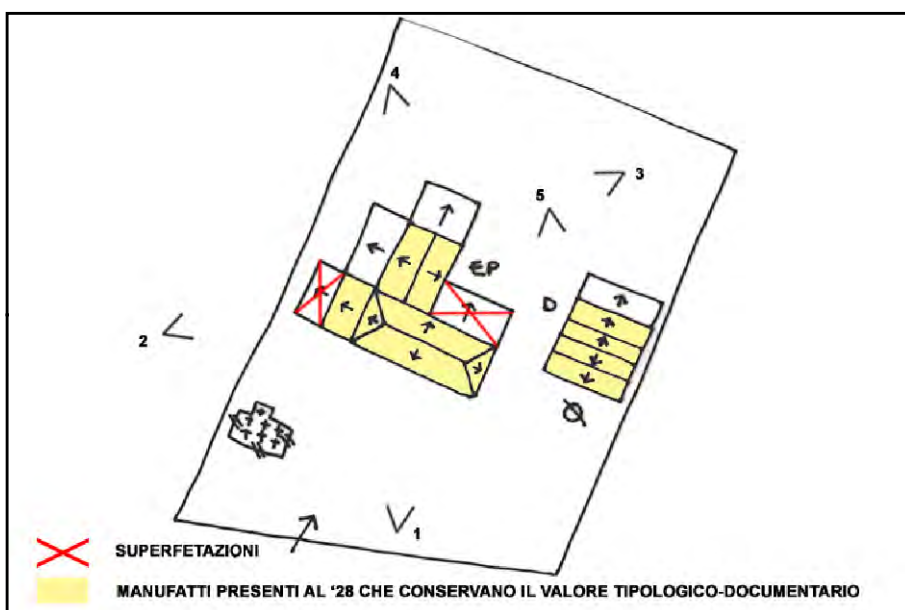
**NOTE:**



CATASTO 1928



INQUADRAMENTO



SCHEMA DI AGGREGAZIONE




FOTO SATELLITARE 2018 Scala 1:2000



FOTO SATELLITARE 2018 Scala 1:10000



FOTO 1



FOTO 4



FOTO 2



FOTO 5



FOTO 3



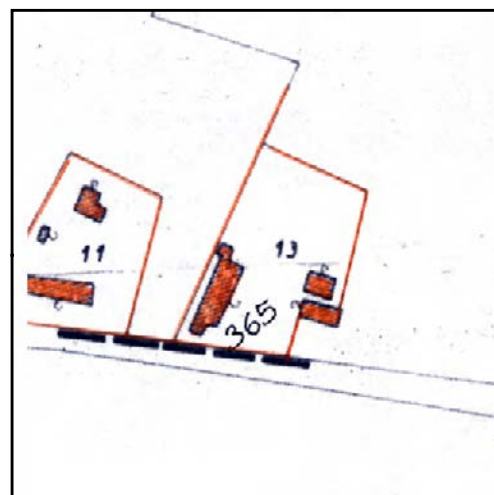


**INDIRIZZO:** VIA CANALA 365, SANTERNO

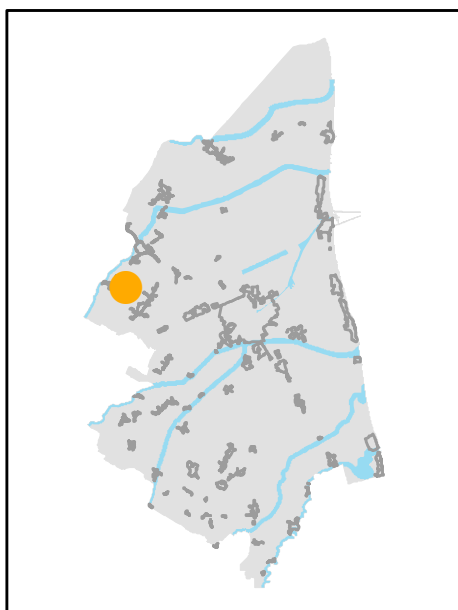
**TOPONIMO:** /

**EDIFICI CON VALORE:** EDIFICIO AD USO PROMISCUO -  
DEPOSITO ATTREZZI E MACCHINE

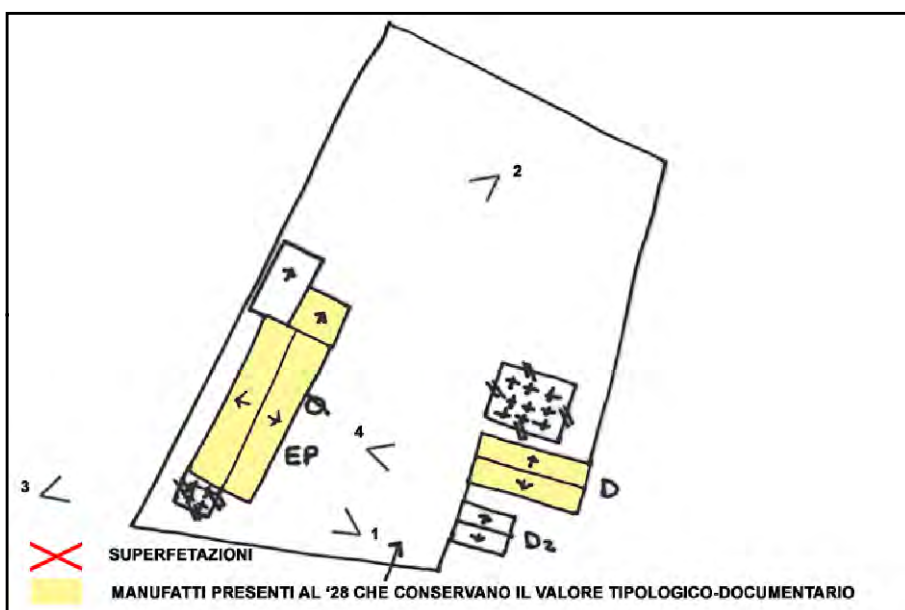
**NOTE:**



CATASTO 1928



INQUADRAMENTO



SCHEMA DI AGGREGAZIONE



FOTO SATELLITARE 2018 Scala 1:2000



FOTO SATELLITARE 2018 Scala 1:10000



FOTO 1



FOTO 4



FOTO 2



FOTO 5

FOTO 3





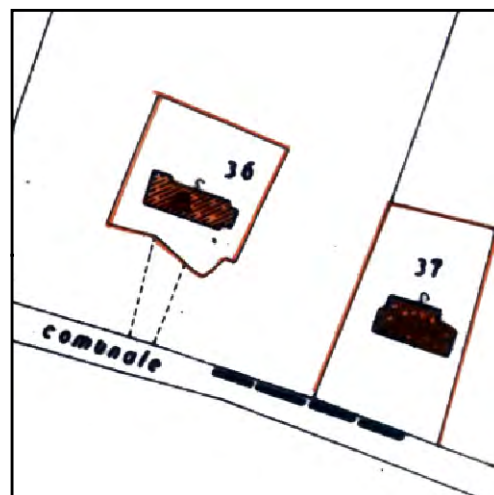


**INDIRIZZO:** VIA CANALA 325, SANTERNO

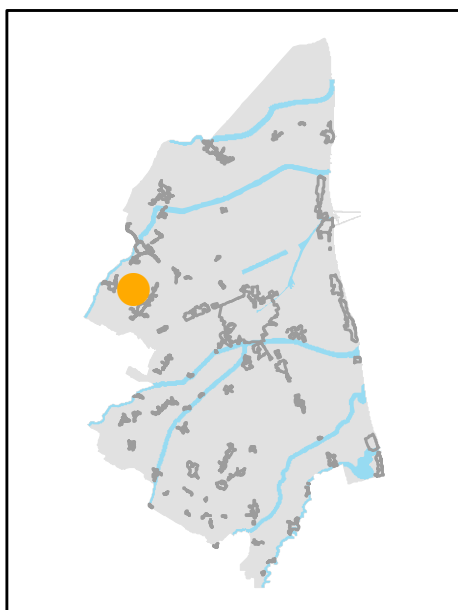
**TOPONIMO:** CA' ZILON

**EDIFICI CON VALORE:** EDIFICIO AD USO PROMISCUO

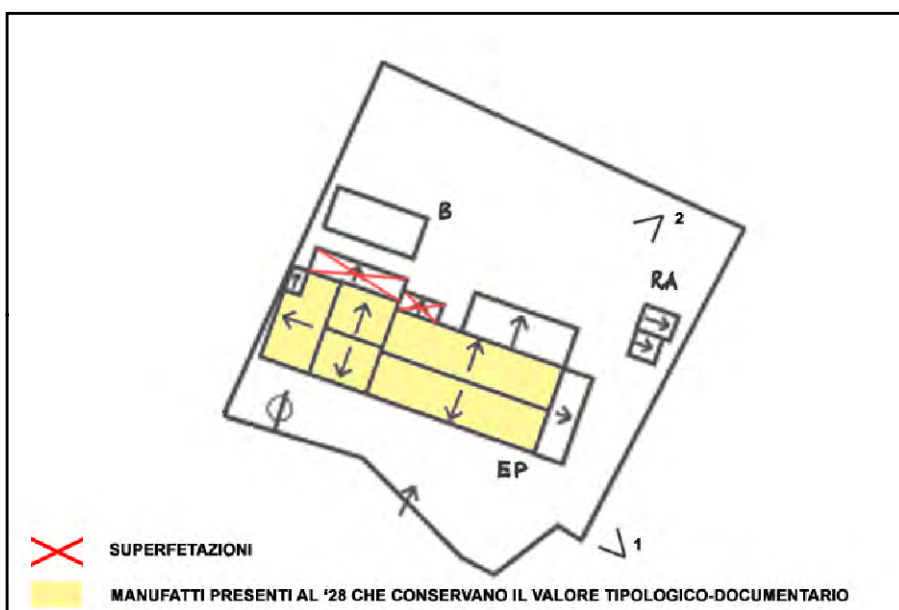
**NOTE:**



CATASTO 1928



INQUADRAMENTO



SCHEMA DI AGGREGAZIONE



FOTO SATELLITARE 2018 Scala 1:2000




FOTO SATELLITARE 2018 Scala 1:10000



FOTO 1



FOTO 4

FOTO 2



FOTO 5

FOTO 3



# EDIFICI DI VALORE TIPOLOGICO-DOCUMENTARIO

Scheda N° 037.28

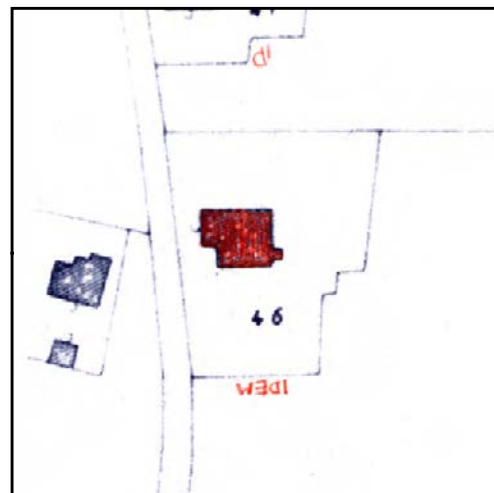
Ultimo Agg Sett 2023

**INDIRIZZO:** VIA CANTALUPO 16, SANTERNO

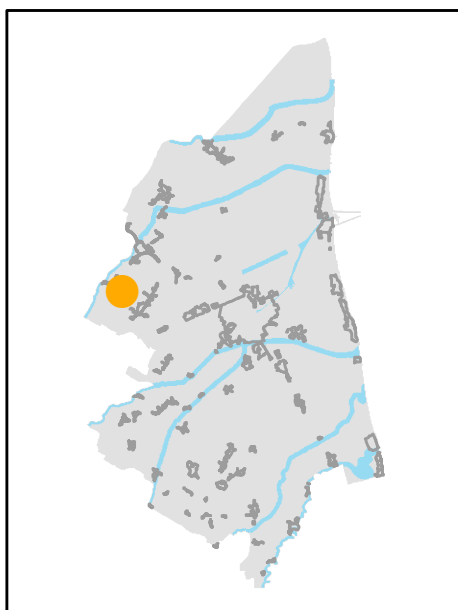
**TOPONIMO:** /

**EDIFICI CON VALORE:** EDIFICIO AD USO PROMISCUO

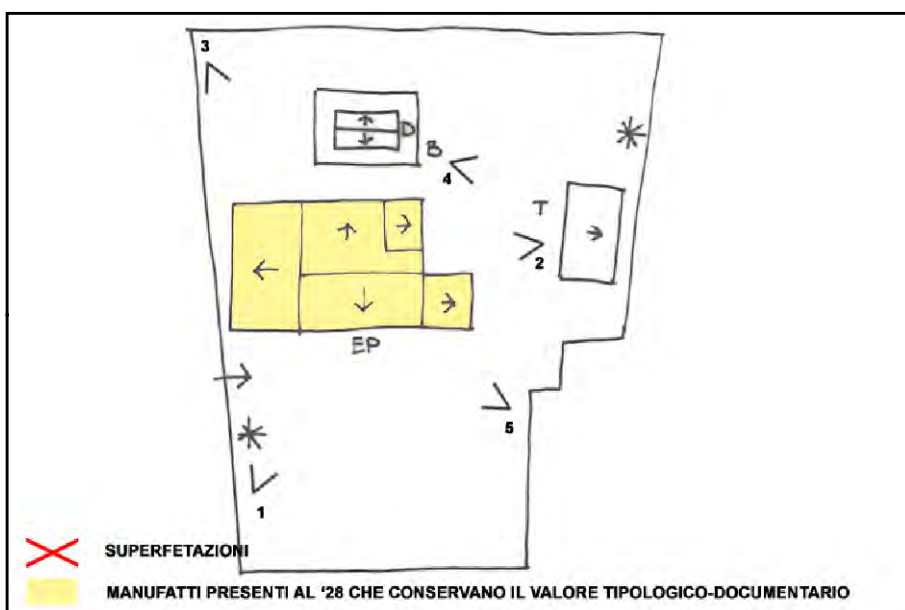
**NOTE:** Ristrutturata



CATASTO 1928



INQUADRAMENTO



SCHEMA DI AGGREGAZIONE



FOTO SATELLITARE 2018 Scala 1:2000



FOTO SATELLITARE 2018 Scala 1:10000



FOTO 1



FOTO 4



FOTO 2



FOTO 5



FOTO 3





**INDIRIZZO:** VIA CANTALUPO 20, SANTERNO

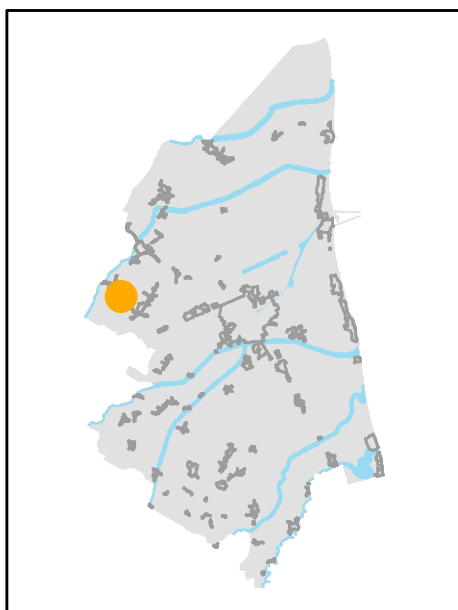
**TOPONIMO:** C. BRUN

**EDIFICI CON VALORE:** EDIFICIO AD USO PROMISCUO

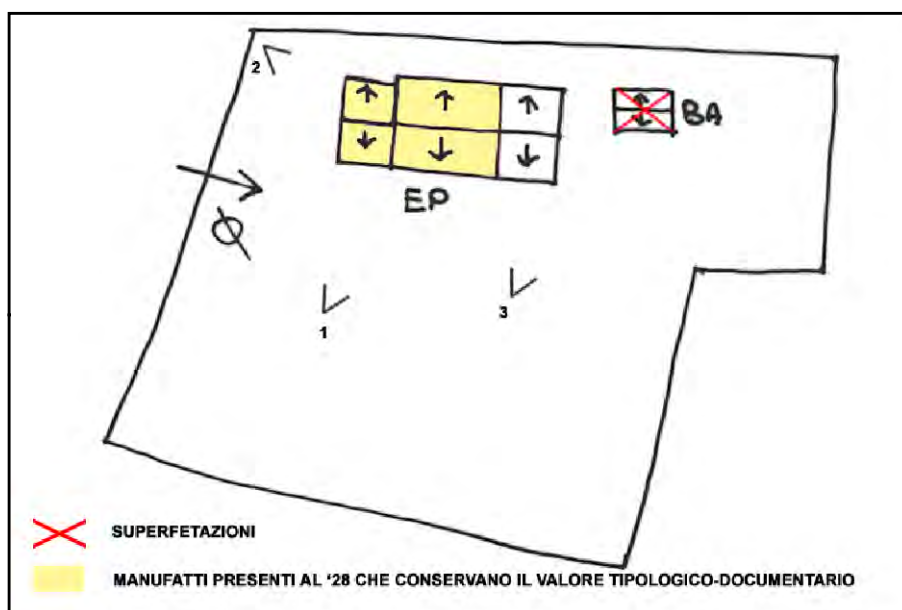
**NOTE:**



CATASTO 1928



INQUADRAMENTO



SCHEMA DI AGGREGAZIONE



FOTO SATELLITARE 2018 Scala 1:2000




FOTO SATELLITARE 2018 Scala 1:10000



FOTO 1



FOTO 4

FOTO 2



FOTO 5

FOTO 3





**INDIRIZZO:** VIA CANTALUPO, SANTERNO

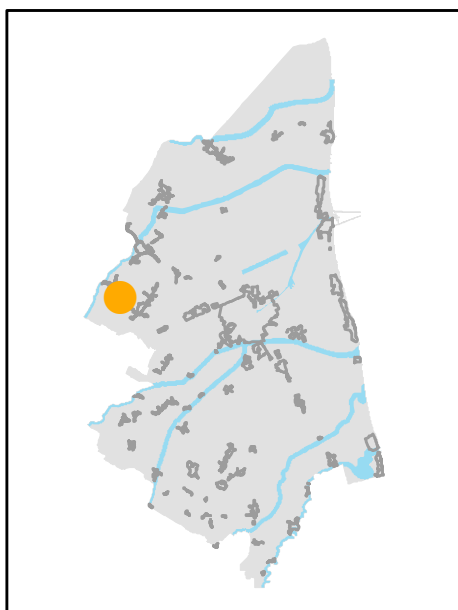
**TOPONIMO:** /

**EDIFICI CON VALORE:** EDIFICIO AD USO PROMISCUO -  
RICOVERO PER ANIMALI - DEPOSITO ATTREZZI E MACCHINE

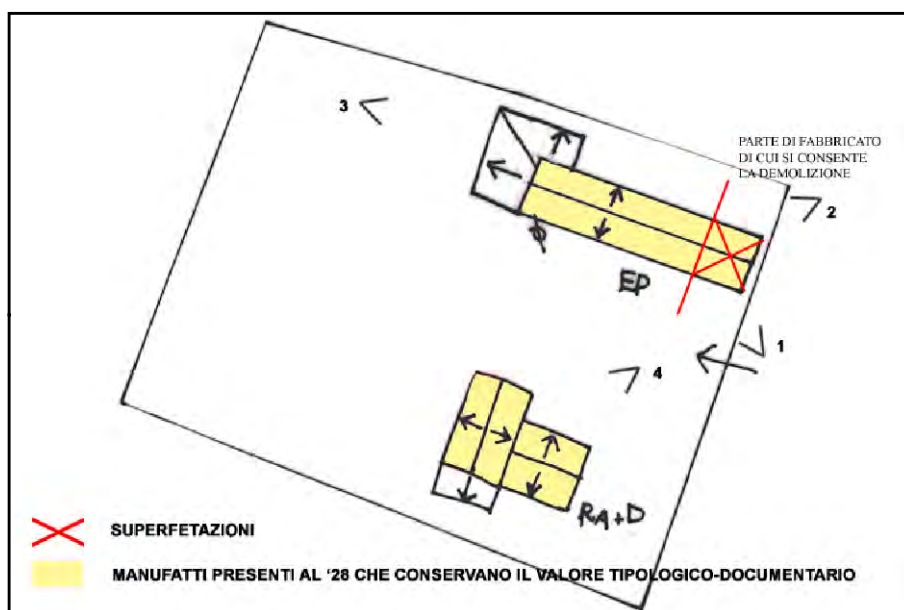
**NOTE:** Ristrutturata



CATASTO 1928



INQUADRAMENTO



SCHEMA DI AGGREGAZIONE



FOTO SATELLITARE 2018 Scala 1:2000




FOTO SATELLITARE 2018 Scala 1:10000



FOTO 1



FOTO 4



FOTO 2



FOTO 5

FOTO 3





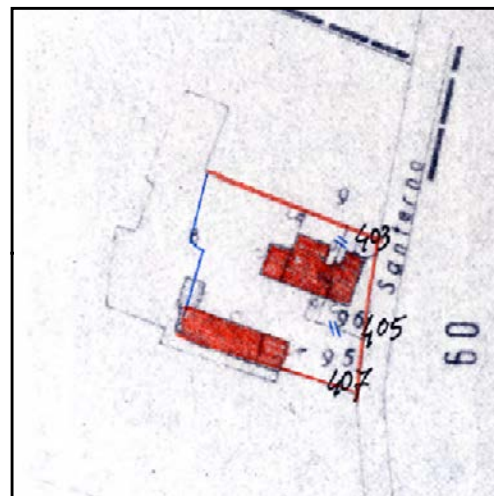


**INDIRIZZO:** VIA SANTERNO AMMONITE 407, SANTERNO

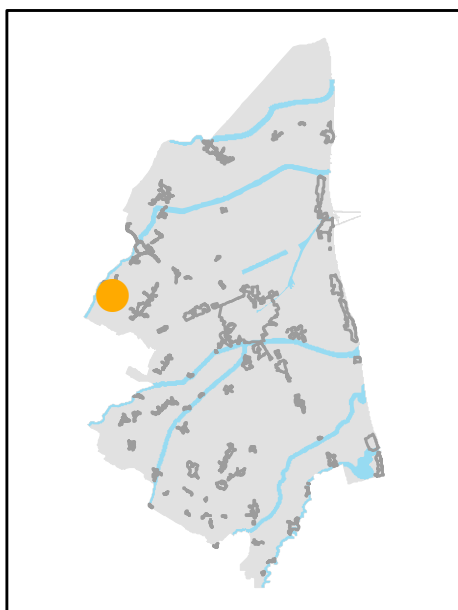
**TOPONIMO:** C. DE GIOVANNI

**EDIFICI CON VALORE:** EDIFICIO AD USO PROMISCUO -  
EDIFICIO PRINCIPALE

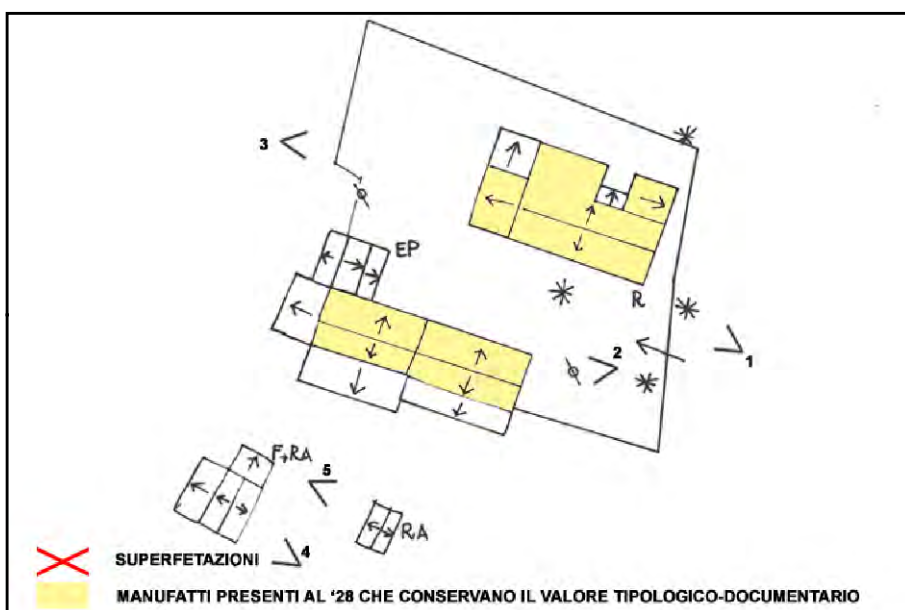
**NOTE:**



CATASTO 1928



INQUADRAMENTO



SCHEMA DI AGGREGAZIONE



FOTO SATELLITARE 2018 Scala 1:2000



FOTO SATELLITARE 2018 Scala 1:10000



FOTO 1



FOTO 4



FOTO 2



FOTO 5



FOTO 3





**INDIRIZZO:** VIA DEGLI ANGELI 179, SANTERNO

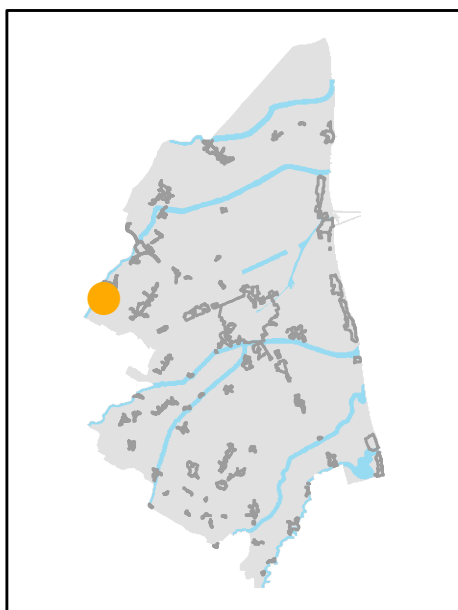
**TOPONIMO:** /

**EDIFICI CON VALORE:** EDIFICIO AD USO PROMISCUO

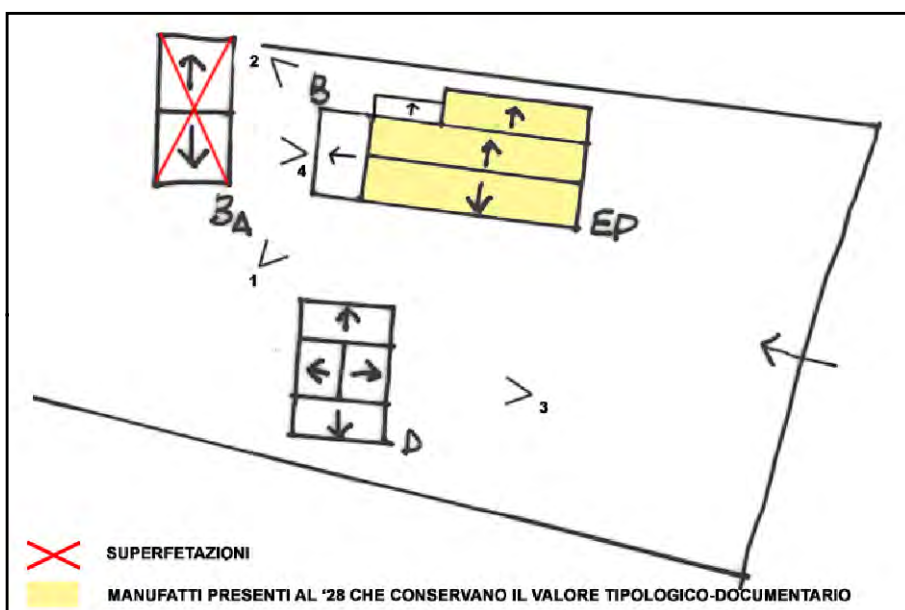
**NOTE:**



CATASTO 1928



INQUADRAMENTO



SCHEMA DI AGGREGAZIONE



FOTO SATELLITARE 2018 Scala 1:2000




FOTO SATELLITARE 2018 Scala 1:10000



FOTO 1



FOTO 4



FOTO 2



FOTO 5



FOTO 3

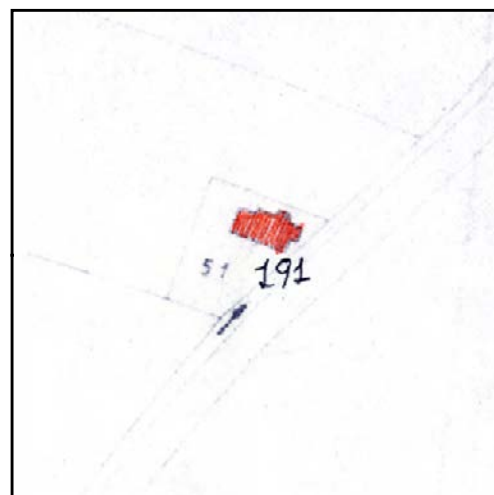


**INDIRIZZO:** VIA DEGLI ANGELI 183, SANTERNO

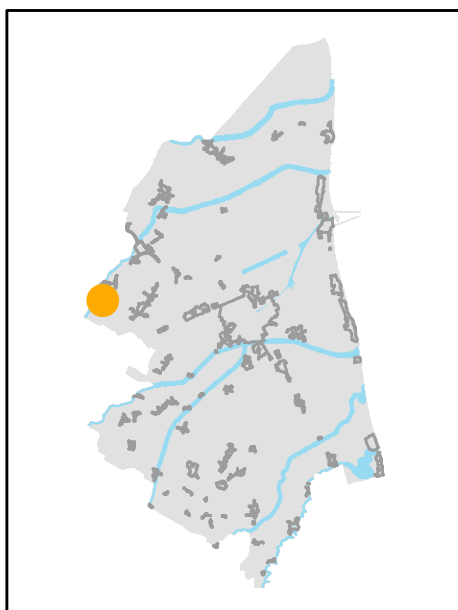
**TOPONIMO:** /

**EDIFICI CON VALORE:** EDIFICIO AD USO PROMISCOUO

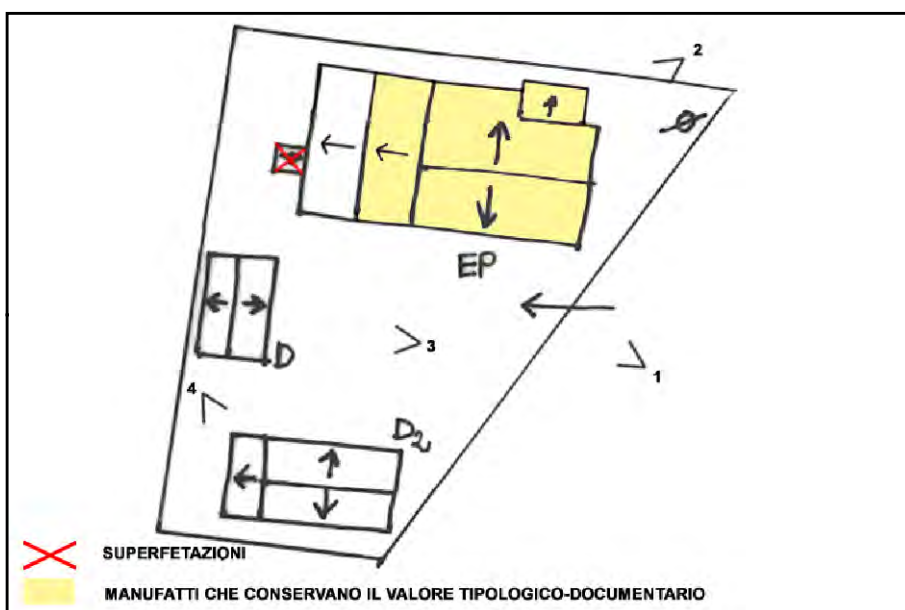
**NOTE:** Ristrutturata



CATASTO 1928



INQUADRAMENTO



SCHEMA DI AGGREGAZIONE



FOTO SATELLITARE 2018 Scala 1:2000




FOTO SATELLITARE 2018 Scala 1:10000



FOTO 1



FOTO 4



FOTO 2



FOTO 5

FOTO 3



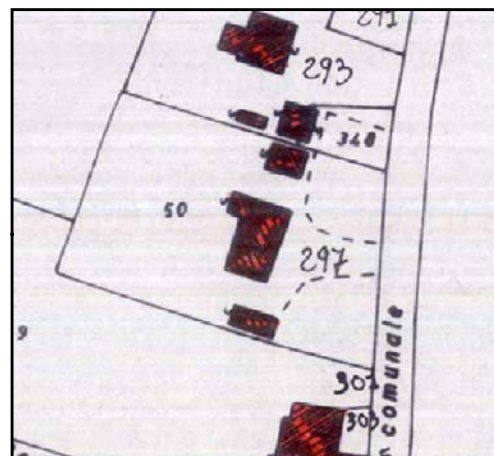


**INDIRIZZO:** VIA SANTERNO AMMONITE 297, SANTERNO

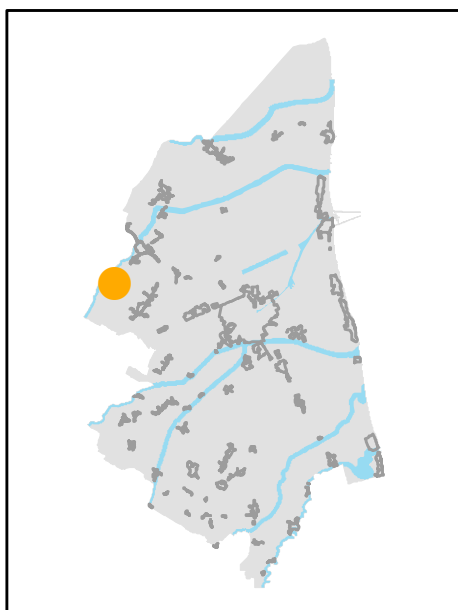
**TOPONIMO:**

**EDIFICI CON VALORE:** EDIFICIO AD USO PROMISCUO

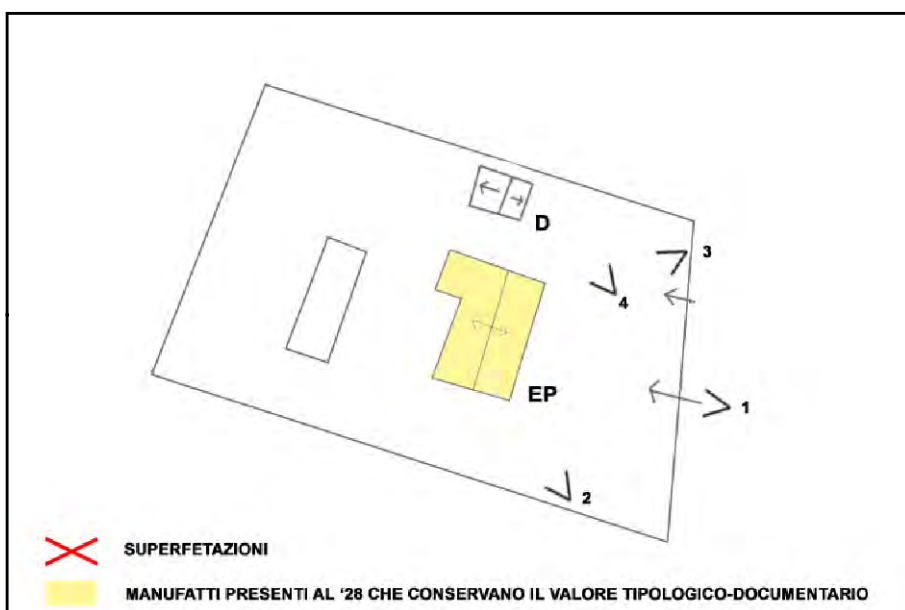
**NOTE:**



CATASTO 1928



INQUADRAMENTO



SCHEMA DI AGGREGAZIONE



FOTO SATELLITARE 2018 Scala 1:2000



FOTO SATELLITARE 2018 Scala 1:10000



FOTO 1



FOTO 4



FOTO 2



FOTO 5



FOTO 3



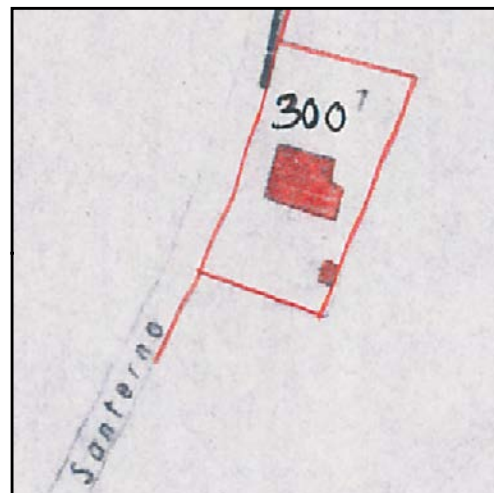


**INDIRIZZO:** VIA SANTERNO AMMONITE 300, SANTERNO

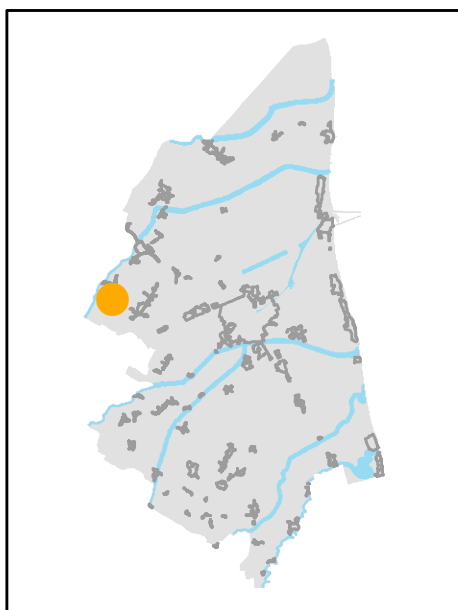
**TOPONIMO:** /

**EDIFICI CON VALORE:** EDIFICIO AD USO PROMISCUO -  
DEPOSITO ATTREZZI E MACCHINE

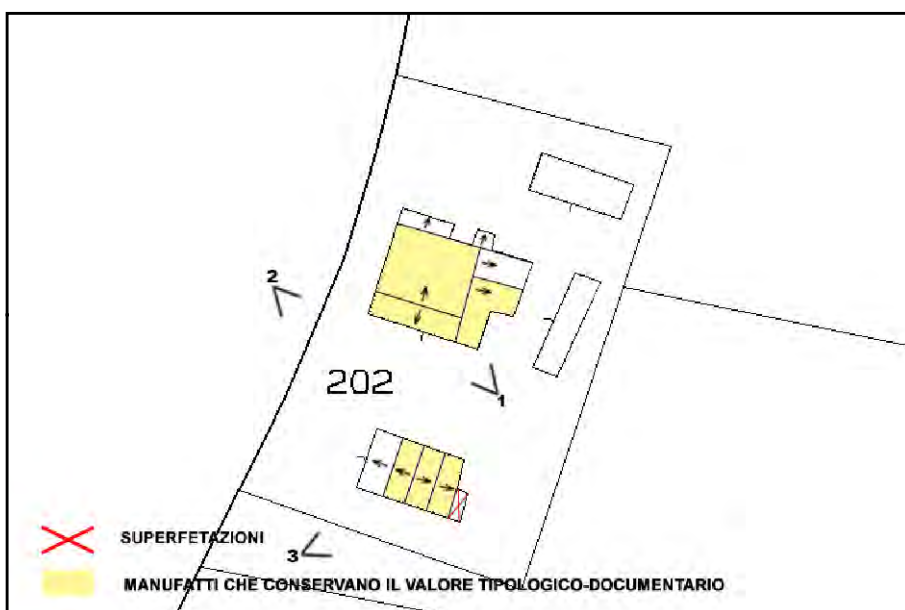
**NOTE:** Riconoscimento valore tipologico tramite pratica ufficio  
7263/2015. Ristrutturata



CATASTO 1928



INQUADRAMENTO



SCHEMA DI AGGREGAZIONE



FOTO SATELLITARE 2018 Scala 1:2000



FOTO SATELLITARE 2018 Scala 1:10000



FOTO 1



FOTO 4

FOTO 2



FOTO 5

FOTO 3



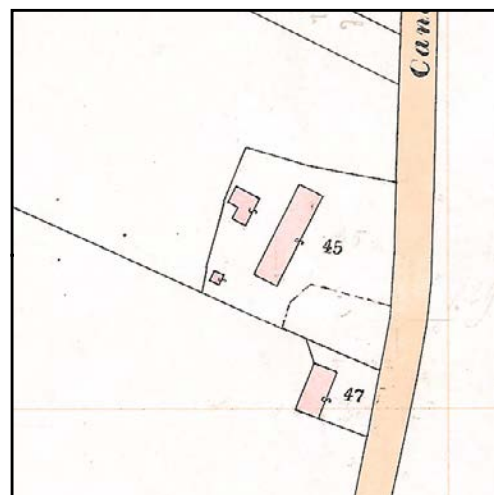


**INDIRIZZO:** VIA SANTERNO AMMONITE, 287, SANTERNO

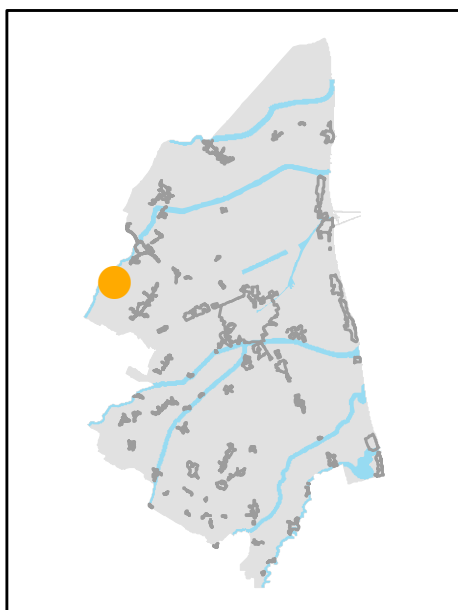
**TOPONIMO:**

**EDIFICI CON VALORE:** EDIFICIO AD USO PROMISCUO -  
DEPOSITO ATTREZZI E MACCHINE

**NOTE:**



CATASTO 1928



INQUADRAMENTO



SCHEMA DI AGGREGAZIONE



FOTO SATELLITARE 2018 Scala 1:2000



FOTO SATELLITARE 2018 Scala 1:10000



FOTO 1



FOTO 4

FOTO 2



FOTO 5

FOTO 3



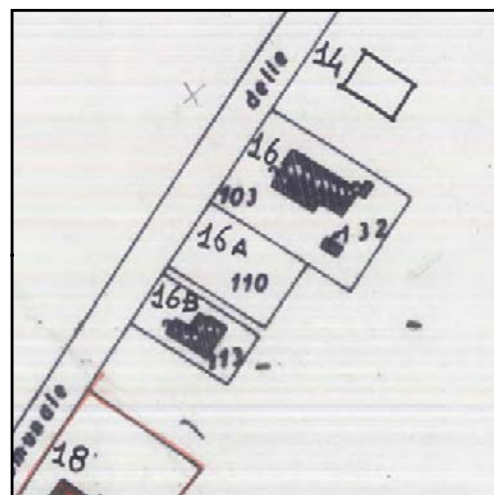


**INDIRIZZO:** VIA S. GIUSEPPE 7, BORGO FUSARA

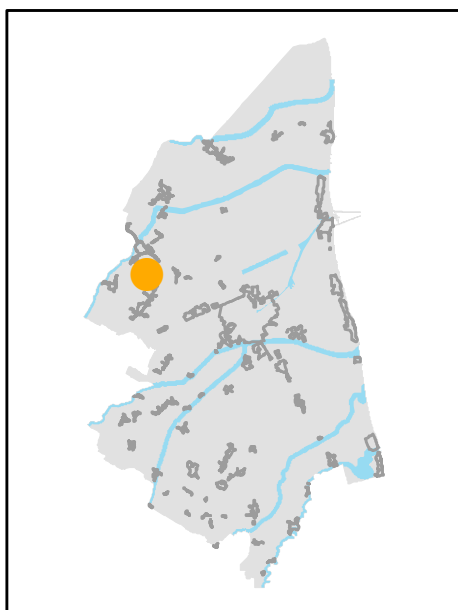
**TOPONIMO:** /

**EDIFICI CON VALORE:** EDIFICIO AD USO PROMISCUO -  
RICOVERO PER ANIMALI

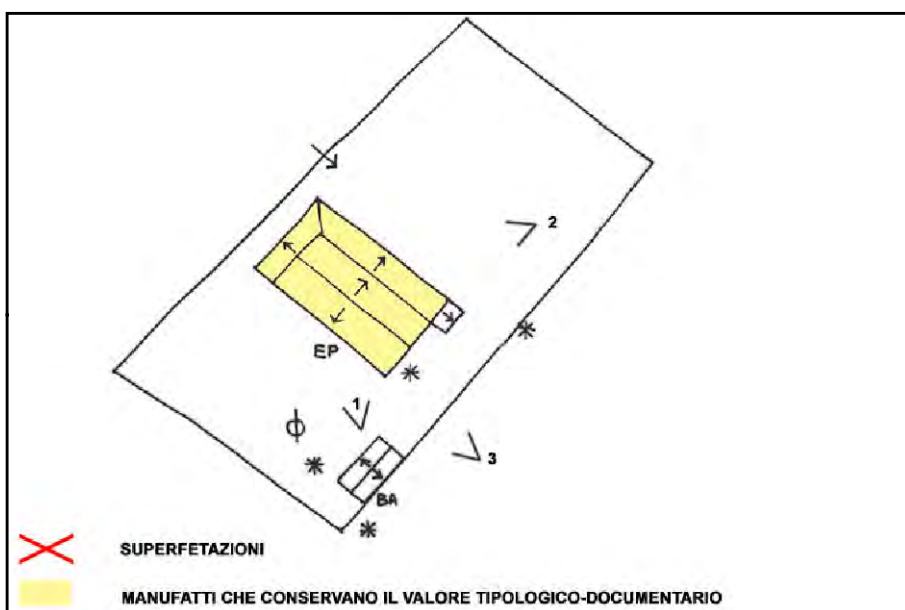
**NOTE:**



CATASTO 1928



INQUADRAMENTO



SCHEMA DI AGGREGAZIONE




FOTO SATELLITARE 2018 Scala 1:2000



FOTO SATELLITARE 2018 Scala 1:10000



FOTO 1



FOTO 4

FOTO 2



FOTO 5

FOTO 3



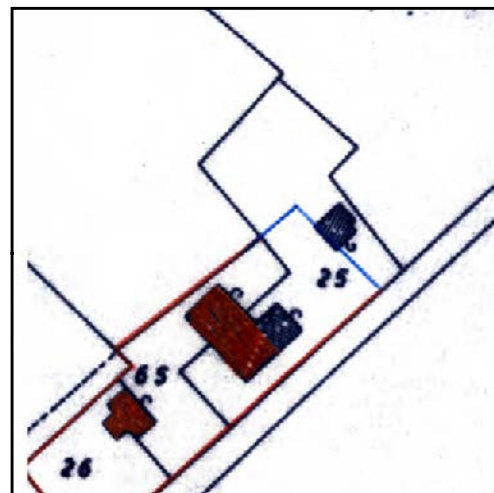


**INDIRIZZO:** VIA S. GIUSEPPE 28-30, BORGO FUSARA

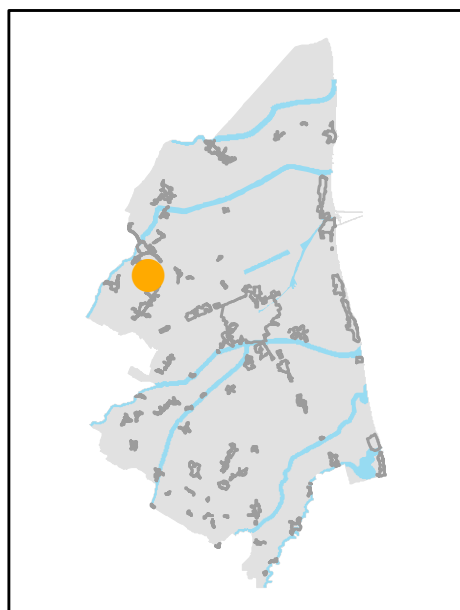
**TOPONIMO:** /

**EDIFICI CON VALORE:** EDIFICIO AD USO PROMISCUO -  
DEPOSITO ATTREZZI E MACCHINE

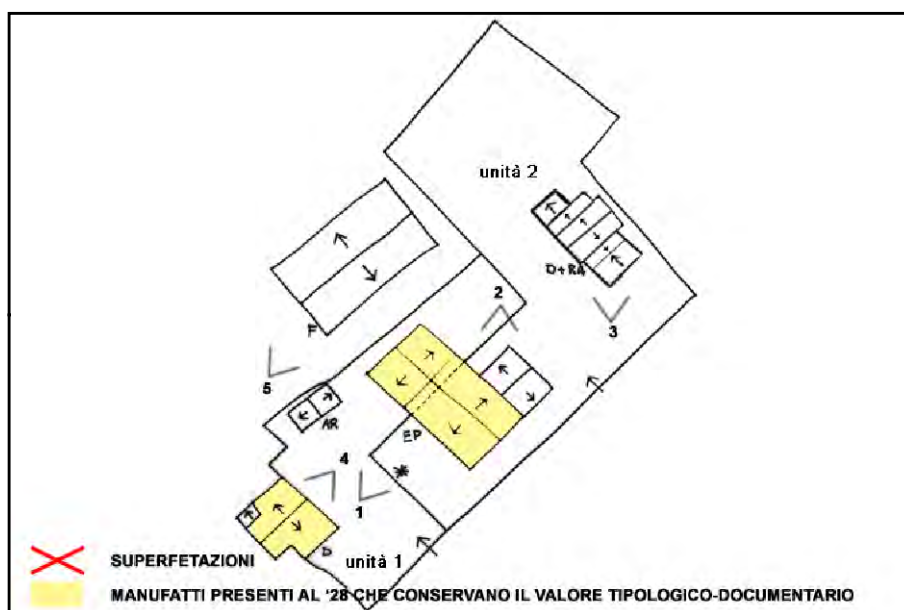
**NOTE:** Riconoscimento valore tipologico tramite pratica ufficio PG  
18860/2008. Ristrutturata



CATASTO 1928



INQUADRAMENTO



SCHEMA DI AGGREGAZIONE




FOTO SATELLITARE 2018 Scala 1:2000




FOTO SATELLITARE 2018 Scala 1:10000



FOTO 1



FOTO 4



FOTO 2



FOTO 5



FOTO 3





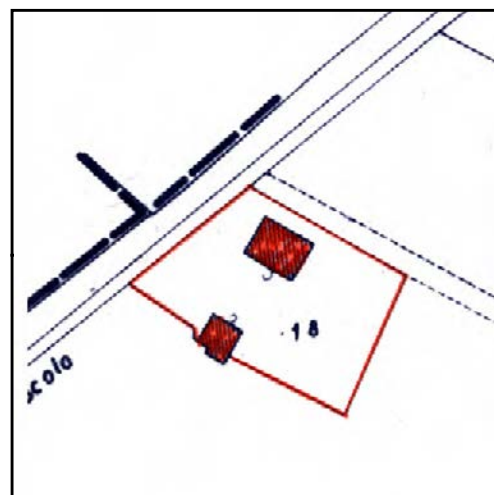


**INDIRIZZO:** VIA S. GIUSEPPE 13, BORGO FUSARA

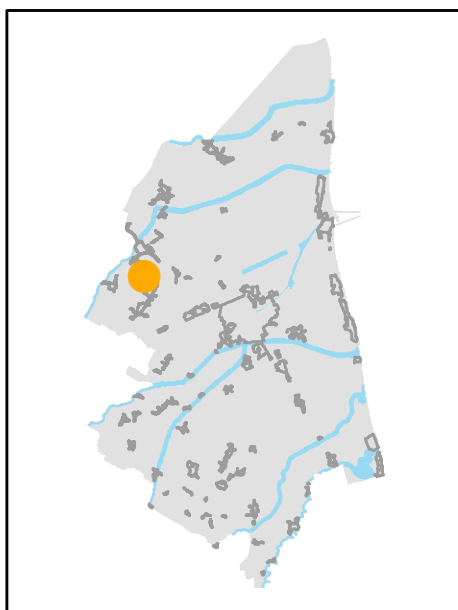
**TOPONIMO:** /

**EDIFICI CON VALORE:** EDIFICIO AD USO PROMISCUO -  
DEPOSITO ATTREZZI E MACCHINE

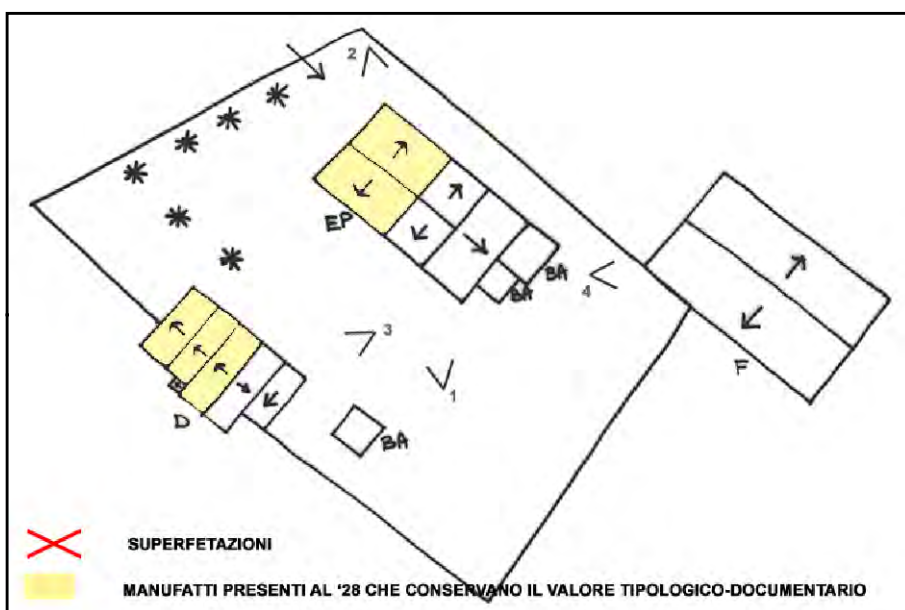
**NOTE:**



CATASTO 1928



INQUADRAMENTO



SCHEMA DI AGGREGAZIONE



FOTO SATELLITARE 2018 Scala 1:2000



FOTO SATELLITARE 2018 Scala 1:10000



FOTO 1



FOTO 4



FOTO 2



FOTO 5



FOTO 3

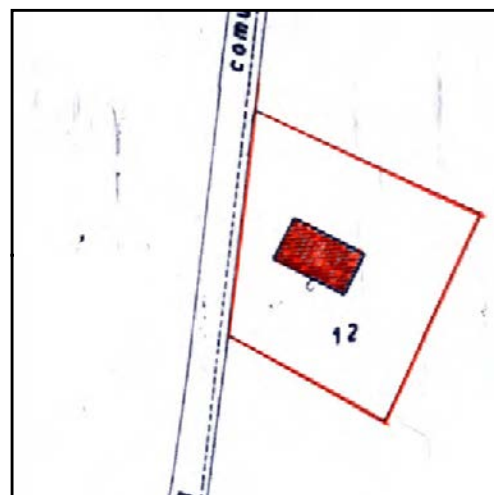


**INDIRIZZO:** VIA S. GIUSEPPE 5, BORGO FUSARA

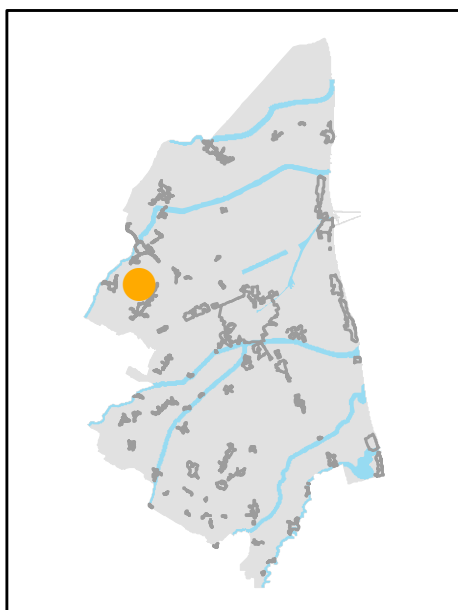
**TOPONIMO:** CASA GHINASSI

**EDIFICI CON VALORE:** EDIFICIO AD USO PROMISCOUO - POZZO

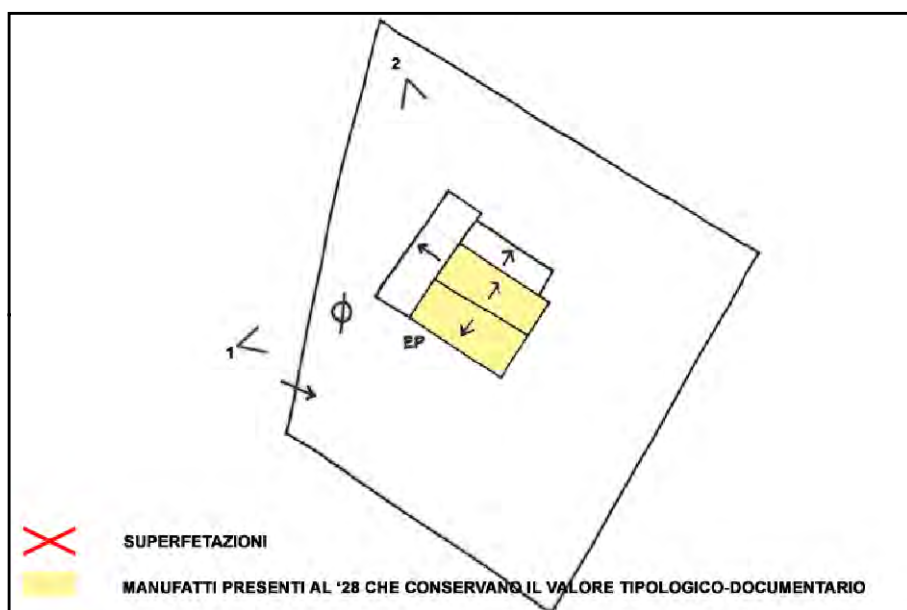
**NOTE:**



CATASTO 1928



INQUADRAMENTO



SCHEMA DI AGGREGAZIONE



FOTO SATELLITARE 2018 Scala 1:2000




FOTO SATELLITARE 2018 Scala 1:10000



FOTO 1



FOTO 4



FOTO 2

FOTO 5

FOTO 3

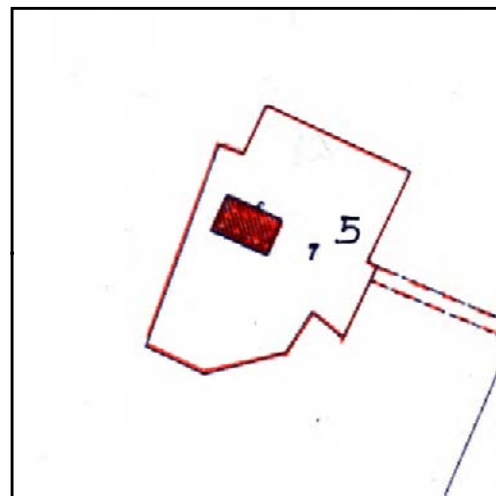


**INDIRIZZO:** VIA PIANGIPANE 5, BORGO FUSARA

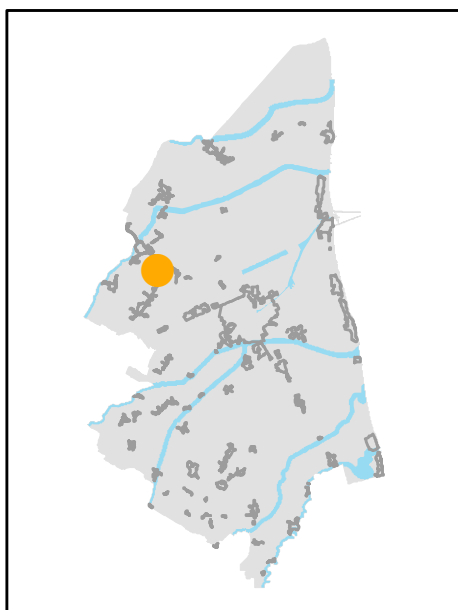
**TOPONIMO:** /

**EDIFICI CON VALORE:** EDIFICIO AD USO PROMISCUO

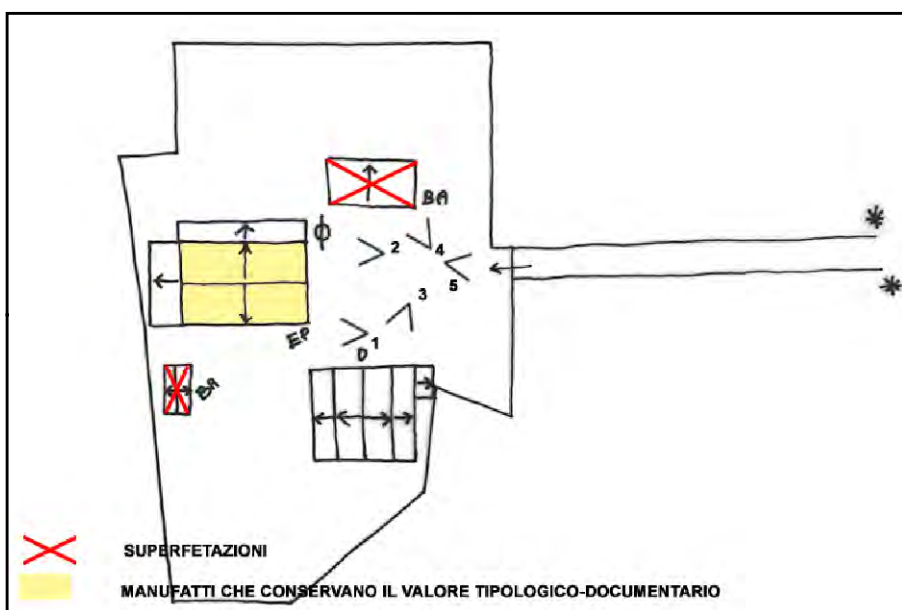
**NOTE:**



CATASTO 1928



INQUADRAMENTO



SCHEMA DI AGGREGAZIONE



FOTO SATELLITARE 2018 Scala 1:2000



FOTO SATELLITARE 2018 Scala 1:10000



FOTO 1



FOTO 4



FOTO 2



FOTO 5



FOTO 3





**INDIRIZZO:** VIA PIANGIPANE 9, BORGO FUSARA

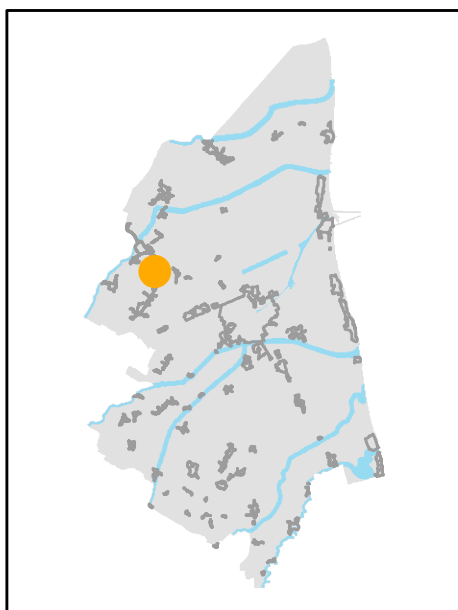
**TOPONIMO:** CASA LORETA

**EDIFICI CON VALORE:** EDIFICIO AD USO PROMISCUO -  
DEPOSITO ATTREZZI E MACCHINE

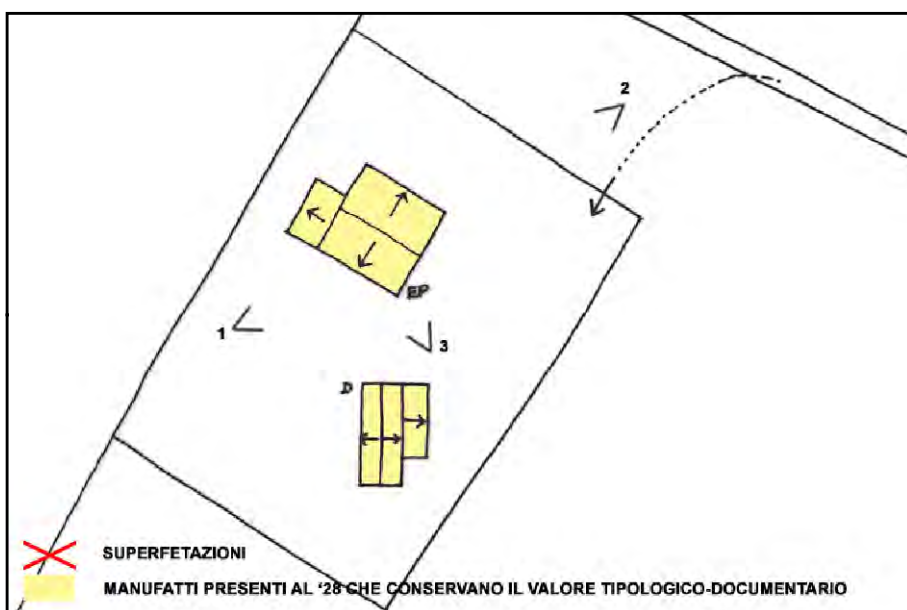
**NOTE:** Ristrutturata. Non è stato possibile aggiornare le foto.



CATASTO 1928



INQUADRAMENTO



SCHEMA DI AGGREGAZIONE



FOTO SATELLITARE 2018 Scala 1:2000



FOTO SATELLITARE 2018 Scala 1:10000



FOTO 1



FOTO 4

FOTO 2



FOTO 5

FOTO 3





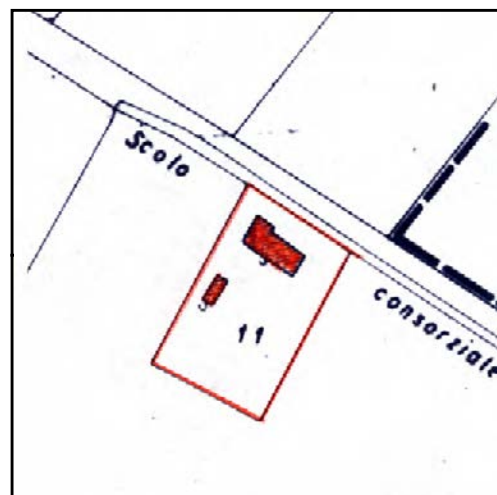


**INDIRIZZO:** VIA CANALETTA 20, BORGO FUSARA

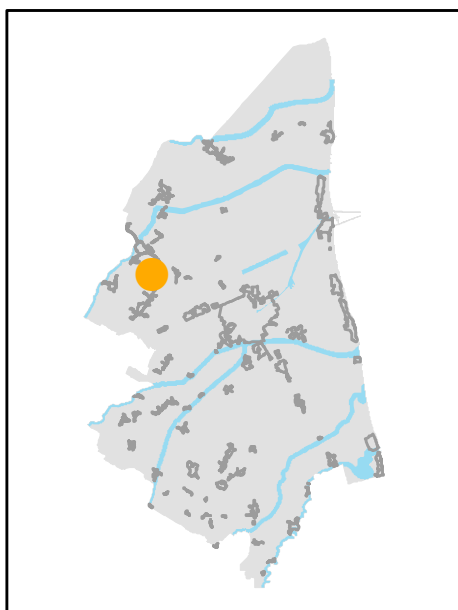
**TOPONIMO:** /

**EDIFICI CON VALORE:** EDIFICIO AD USO PROMISCUO -  
DEPOSITO ATTREZZI E MACCHINE - RICOVERO PER ANIMALI

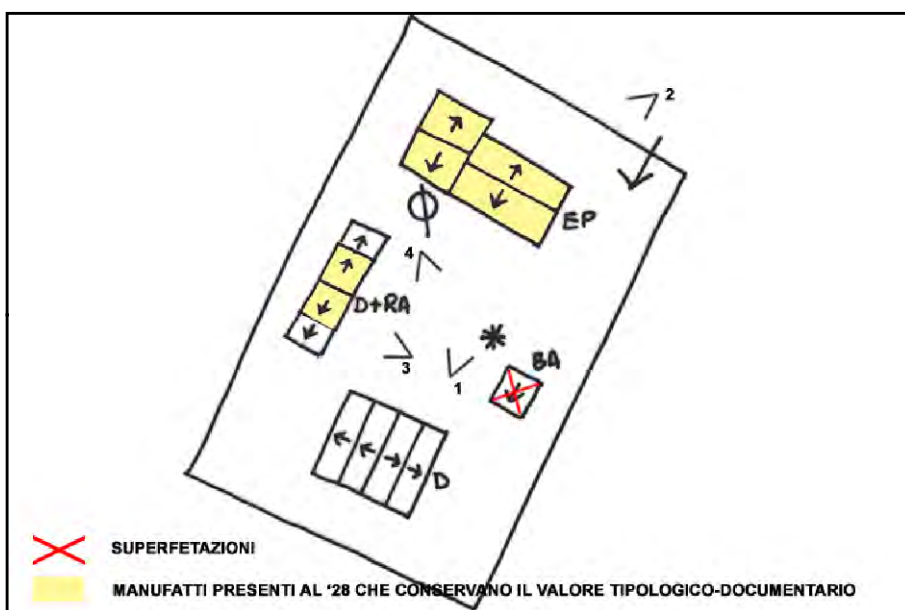
**NOTE:**



CATASTO 1928



INQUADRAMENTO



SCHEMA DI AGGREGAZIONE




FOTO SATELLITARE 2018 Scala 1:2000



FOTO SATELLITARE 2018 Scala 1:10000



FOTO 1



FOTO 4



FOTO 2



FOTO 5



FOTO 3

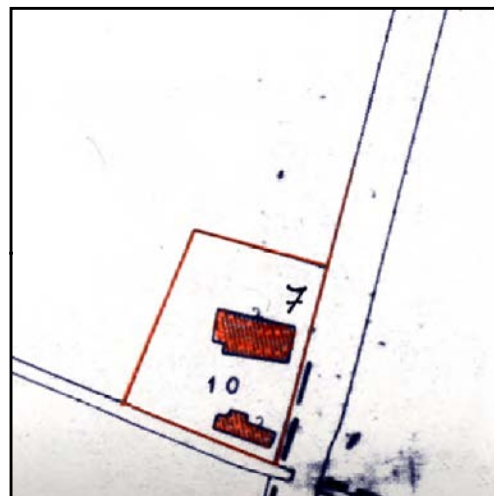


**INDIRIZZO:** VIA PIANGIPANE 7, BORGO FUSARA

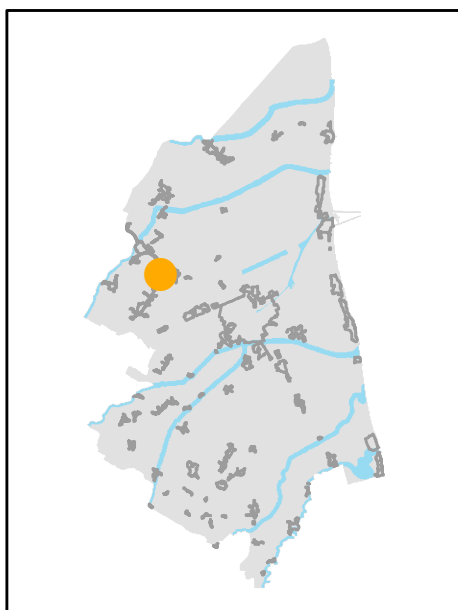
**TOPONIMO:** /

**EDIFICI CON VALORE:** EDIFICIO AD USO PROMISCUO - SERVIZI

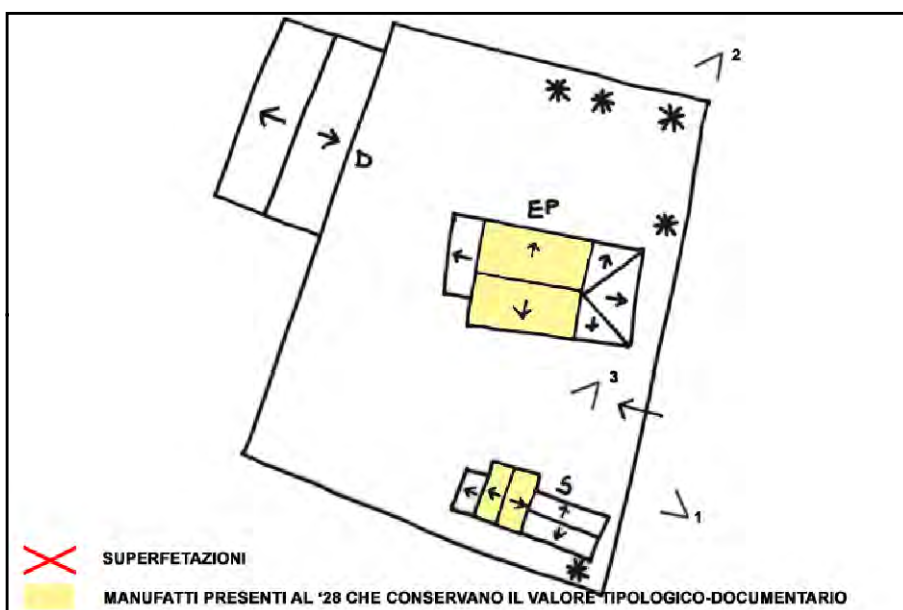
**NOTE:** Riconoscimento valore tipologico tramite pratica ufficio PT 7781/2005



CATASTO 1928



INQUADRAMENTO



SCHEMA DI AGGREGAZIONE



FOTO SATELLITARE 2018 Scala 1:2000



FOTO SATELLITARE 2018 Scala 1:10000



FOTO 1



FOTO 4

FOTO 2



FOTO 5

FOTO 3



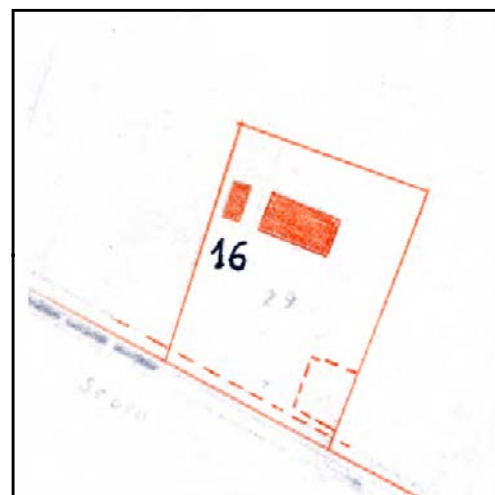


**INDIRIZZO:** VIA PIANGIPANE 16, BORGO FUSARA

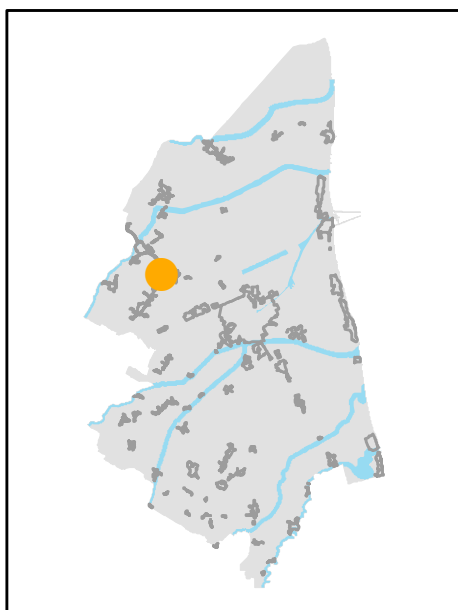
**TOPONIMO:** /

**EDIFICI CON VALORE:** EDIFICIO AD USO PROMISCUO - FORNO

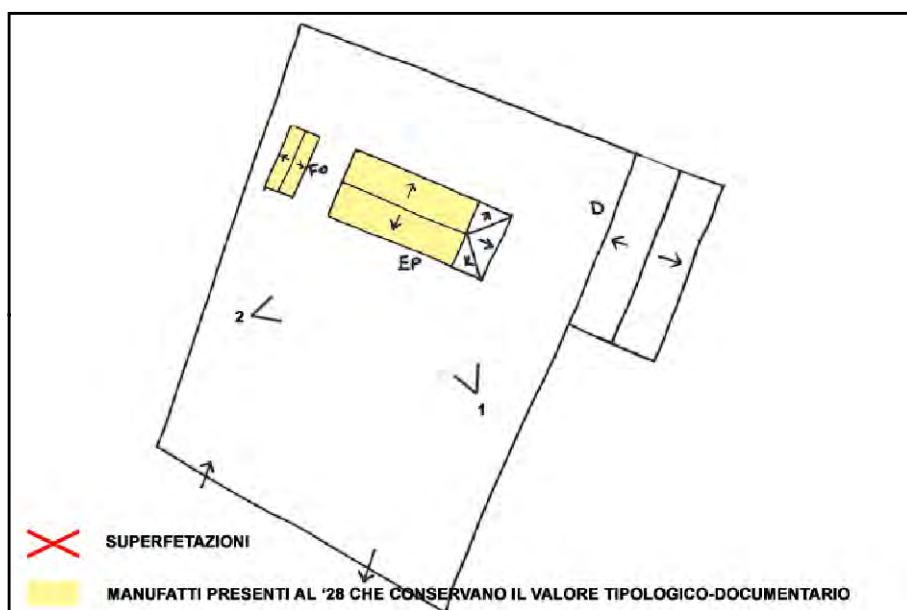
**NOTE:** Ristrutturata



CATASTO 1928



INQUADRAMENTO



SCHEMA DI AGGREGAZIONE




FOTO SATELLITARE 2018 Scala 1:2000




FOTO SATELLITARE 2018 Scala 1:10000



FOTO 1



FOTO 4

FOTO 2



FOTO 5

FOTO 3

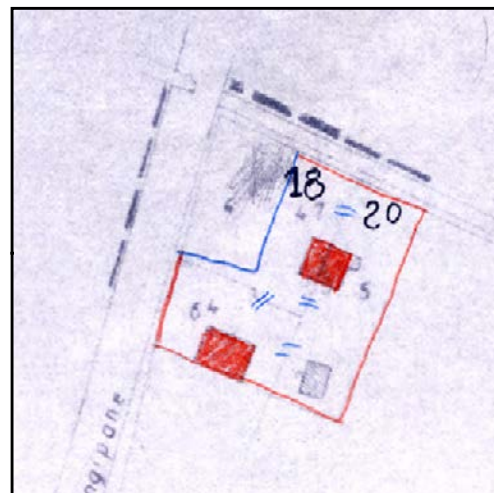


**INDIRIZZO:** VIA PIANGIPANE 18/20, BORGO FUSARA

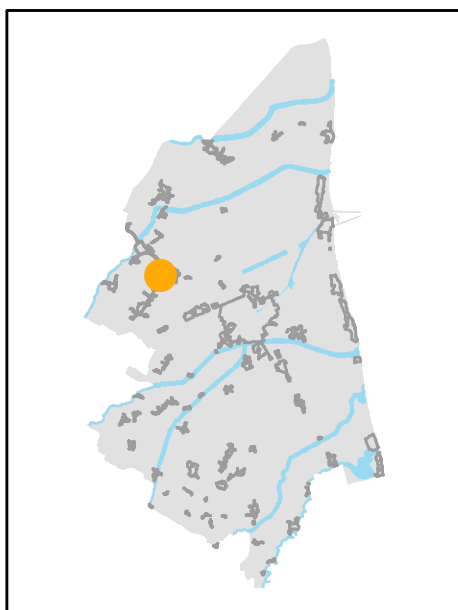
**TOPONIMO:** CASA TRIOSSI

**EDIFICI CON VALORE:** EDIFICIO AD USO PROMISCUO

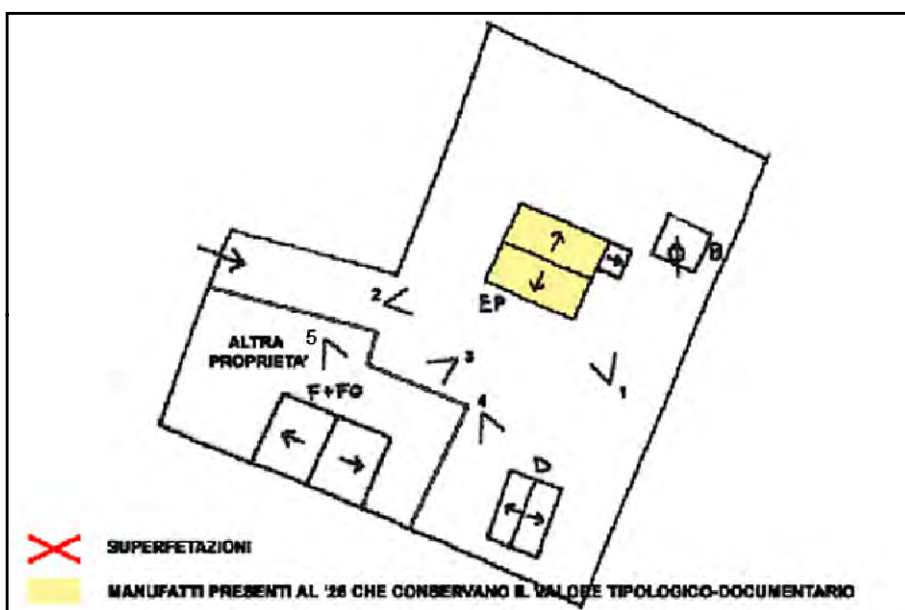
**NOTE:**



CATASTO 1928



INQUADRAMENTO



SCHEMA DI AGGREGAZIONE




FOTO SATELLITARE 2018 Scala 1:2000



FOTO SATELLITARE 2018 Scala 1:10000



FOTO 1



FOTO 4



FOTO 2



FOTO 5



FOTO 3





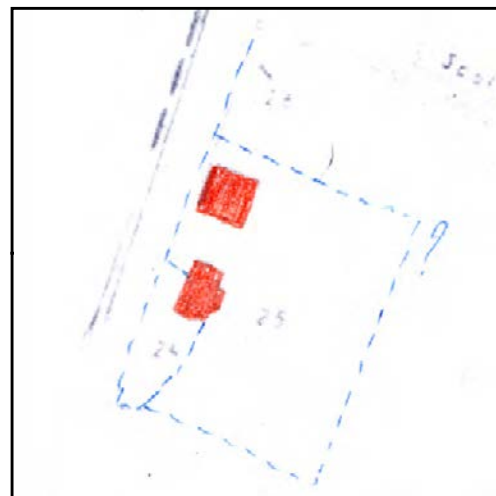


**INDIRIZZO:** VIA PIANGIPANE 26, BORGO FUSARA

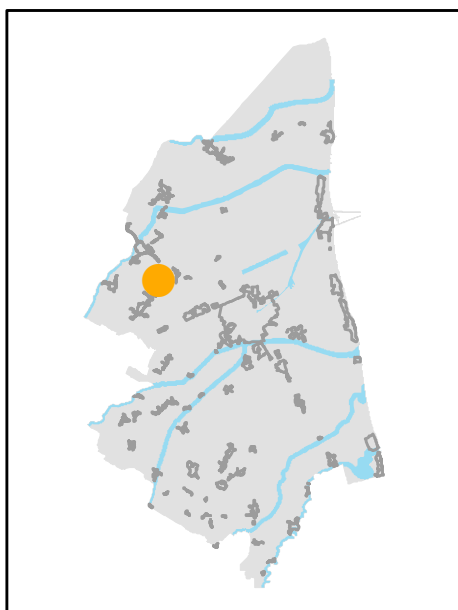
**TOPONIMO:** /

**EDIFICI CON VALORE:** EDIFICIO AD USO PROMISCUO -  
DEPOSITO ATTREZZI E MACCHINE - BUCA

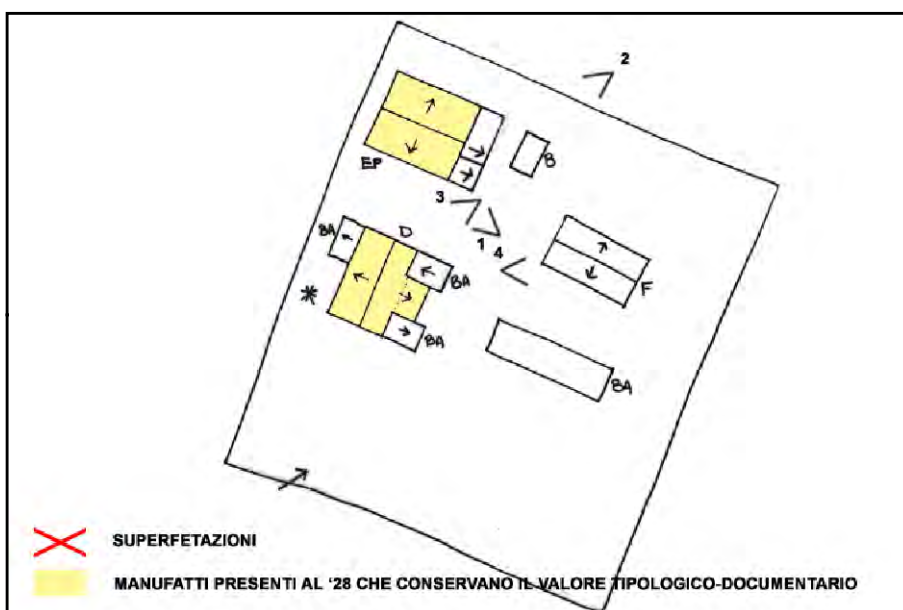
**NOTE:**



CATASTO 1928



INQUADRAMENTO



SCHEMA DI AGGREGAZIONE




FOTO SATELLITARE 2018 Scala 1:2000

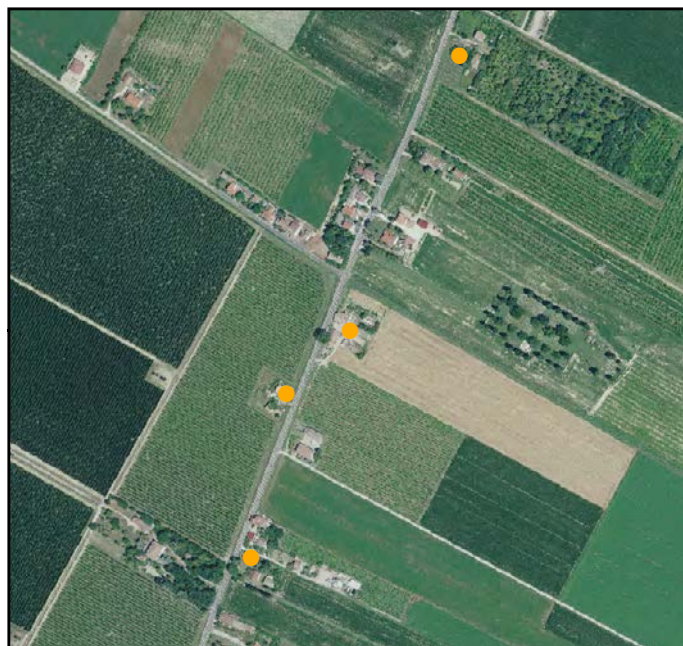


FOTO SATELLITARE 2018 Scala 1:10000



FOTO 1



FOTO 4



FOTO 2



FOTO 5



FOTO 3

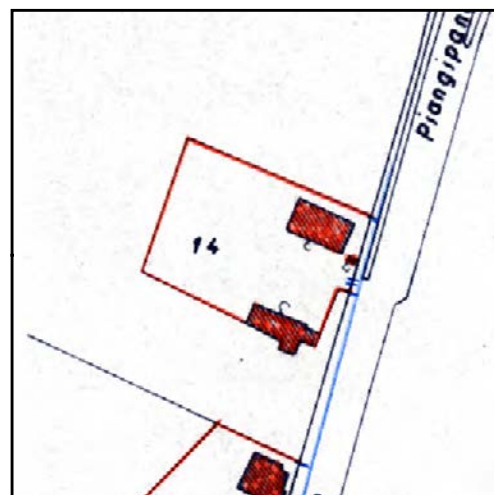


**INDIRIZZO:** VIA PIANGIPANE 19, BORGO FUSARA

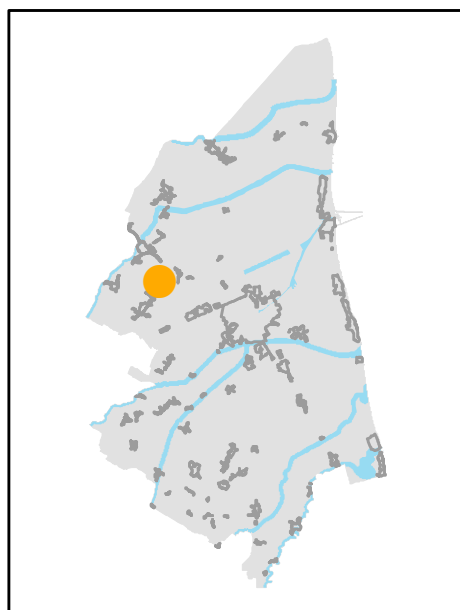
**TOPONIMO:** /

**EDIFICI CON VALORE:** EDIFICIO AD USO PROMISCUO -  
DEPOSITO ATTREZZI E MACCHINE - FORNO - EDIFICIO AD USO  
PROMISCUO2

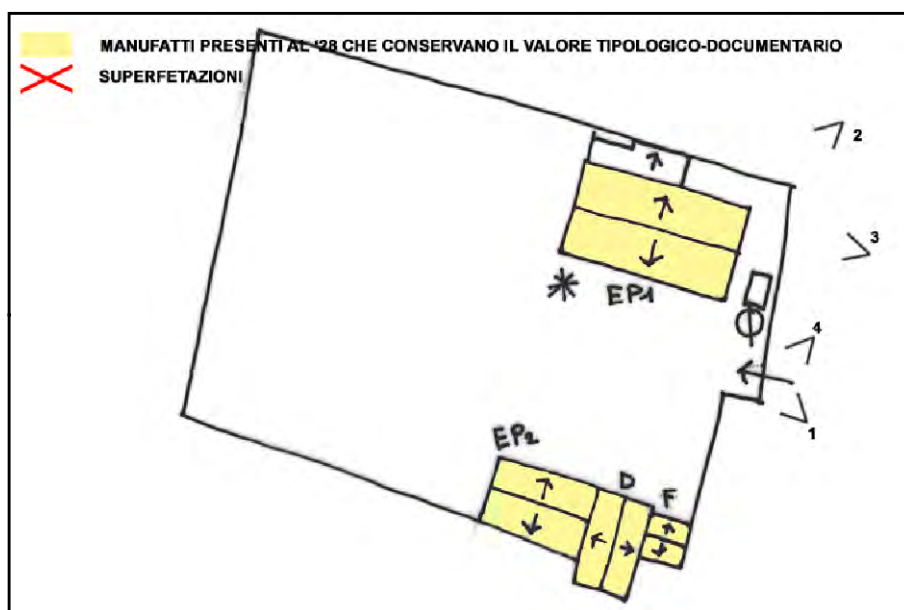
**NOTE:** Ristrutturata



CATASTO 1928



INQUADRAMENTO



SCHEMA DI AGGREGAZIONE




FOTO SATELLITARE 2018 Scala 1:2000



FOTO SATELLITARE 2018 Scala 1:10000



FOTO 1



FOTO 4



FOTO 2



FOTO 5

FOTO 3



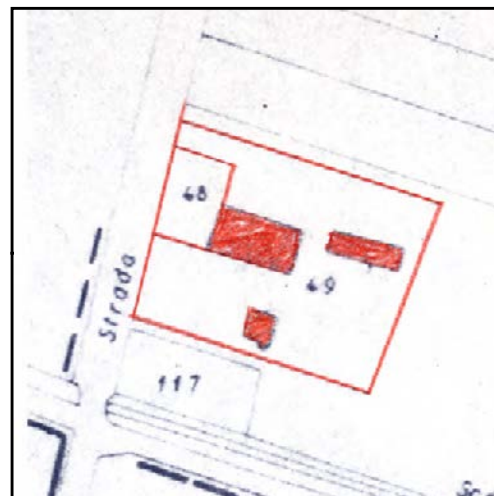


**INDIRIZZO:** VIA PIANGIPANE 72, BORGO FUSARA

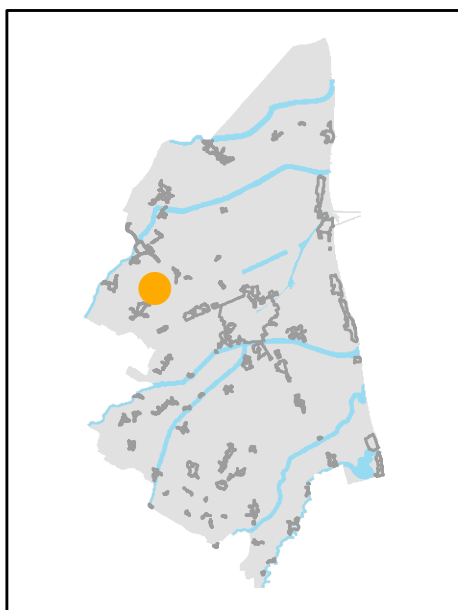
**TOPONIMO:** CASA RAVA

**EDIFICI CON VALORE:** EDIFICIO AD USO PROMISCUO -  
DEPOSITO ATTREZZI E MACCHINE - SERVIZI

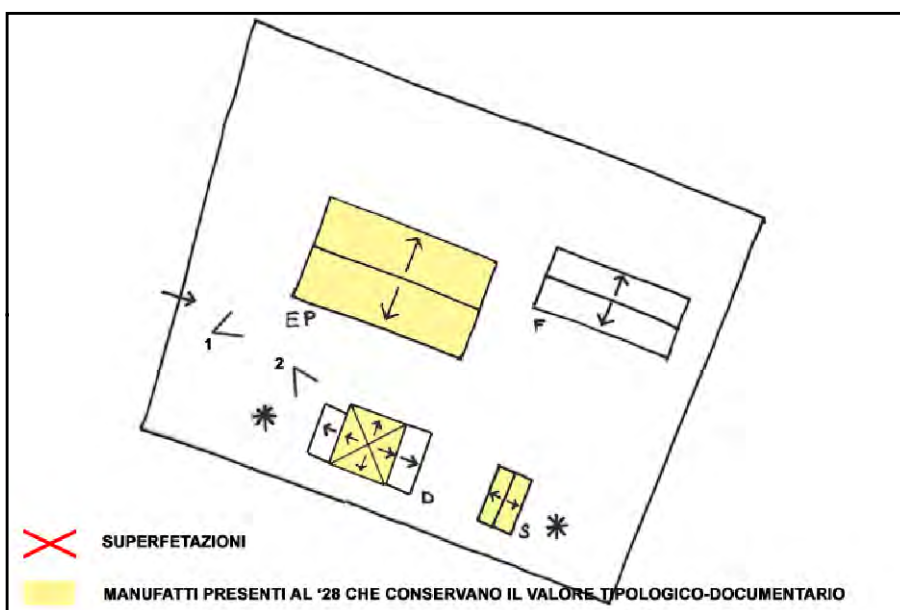
**NOTE:**



CATASTO 1928



INQUADRAMENTO



SCHEMA DI AGGREGAZIONE



FOTO SATELLITARE 2018 Scala 1:2000




FOTO SATELLITARE 2018 Scala 1:10000



FOTO 1



FOTO 4

FOTO 2



FOTO 5

FOTO 3

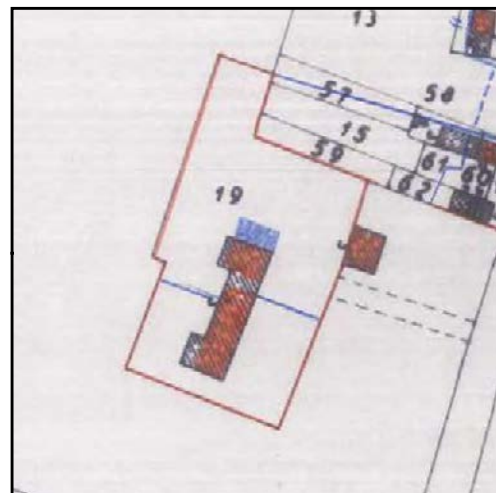


**INDIRIZZO:** VIA PIANGIPANE 55, BORGO FUSARA

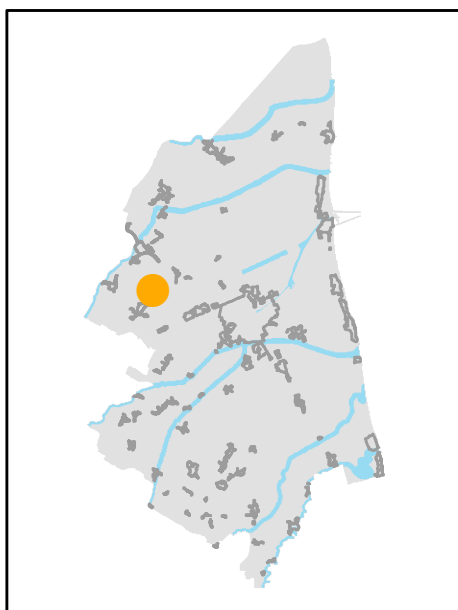
**TOPONIMO:** /

**EDIFICI CON VALORE:** EDIFICIO AD USO PROMISCOUO -  
DEPOSITO ATTREZZI E MACCHINE - POZZO

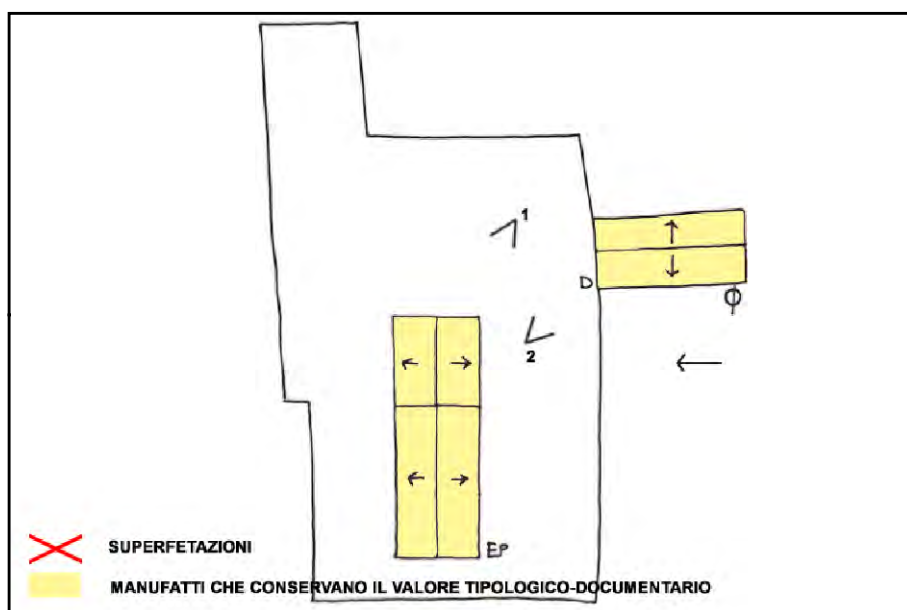
**NOTE:** Riconoscimento valore tipologico tramite pratica ufficio  
761/2004. Ristrutturata



CATASTO 1928



INQUADRAMENTO



SCHEMA DI AGGREGAZIONE



FOTO SATELLITARE 2018 Scala 1:2000




FOTO SATELLITARE 2018 Scala 1:10000



FOTO 1



FOTO 4

FOTO 2



FOTO 5

FOTO 3





**INDIRIZZO:** VIA TAGLIATA 5, BORGO FUSARA

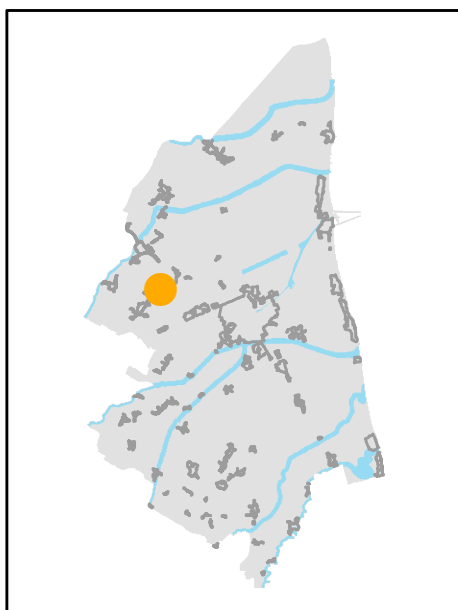
**TOPONIMO:** CASA BARONCINI

**EDIFICI CON VALORE:** EDIFICIO AD USO PROMISCUO -  
DEPOSITO ATTREZZI E MACCHINE

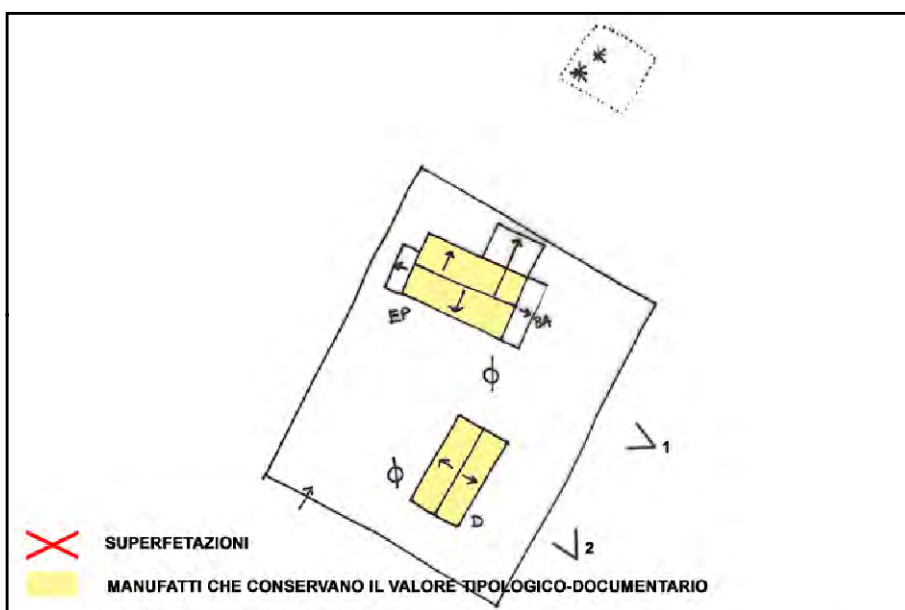
**NOTE:**



CATASTO 1928



INQUADRAMENTO



SCHEMA DI AGGREGAZIONE




FOTO SATELLITARE 2018 Scala 1:2000



FOTO SATELLITARE 2018 Scala 1:10000



FOTO 1



FOTO 4

FOTO 2



FOTO 5

FOTO 3

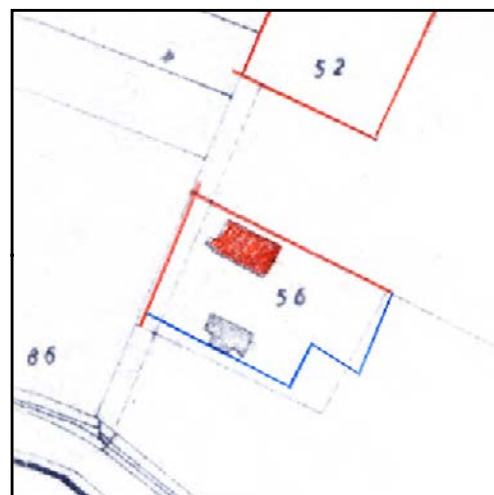


**INDIRIZZO:** VIA TAGLIATA 7, BORGO FUSARA

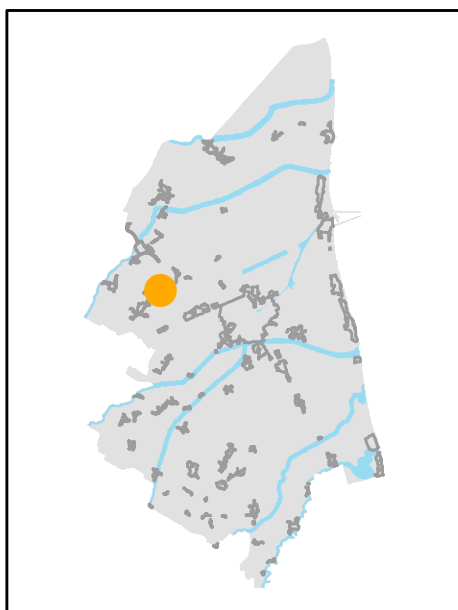
**TOPONIMO:** /

**EDIFICI CON VALORE:** EDIFICIO AD USO PROMISCUO -  
DEPOSITO ATTREZZI E MACCHINE - SERVIZI

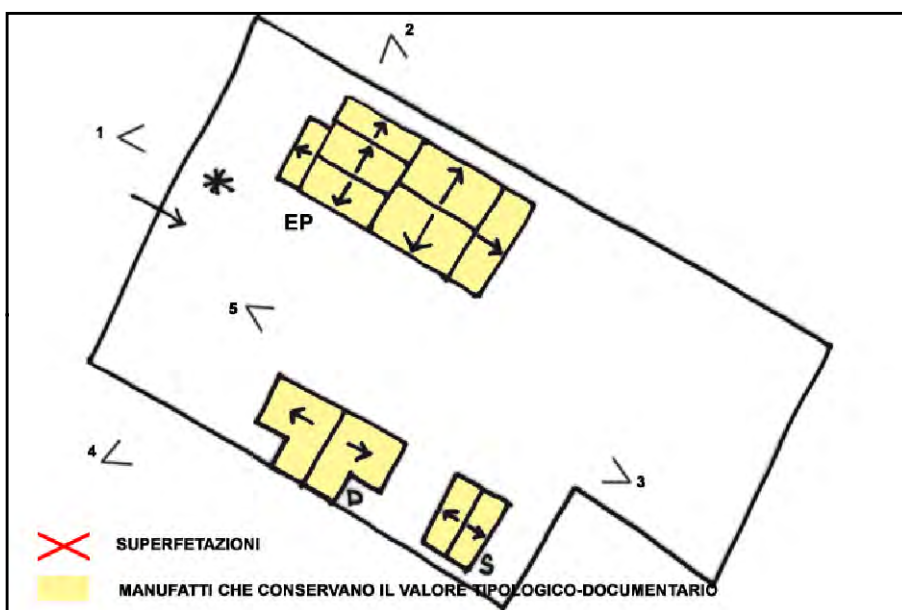
**NOTE:**



CATASTO 1928



INQUADRAMENTO



SCHEMA DI AGGREGAZIONE




FOTO SATELLITARE 2018 Scala 1:2000




FOTO SATELLITARE 2018 Scala 1:10000



FOTO 1



FOTO 4



FOTO 2



FOTO 5



FOTO 3



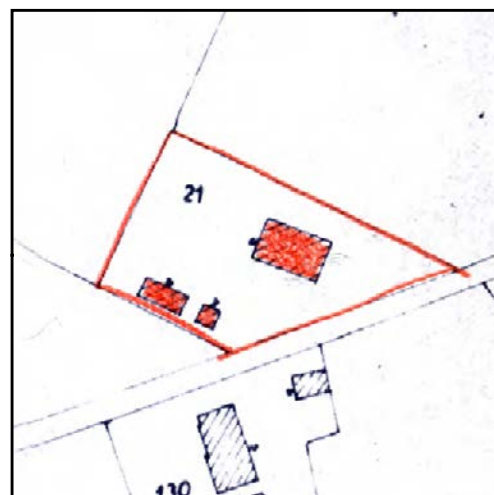


**INDIRIZZO:** VIA VICOLO FUSARI 14, BORGO FUSARA

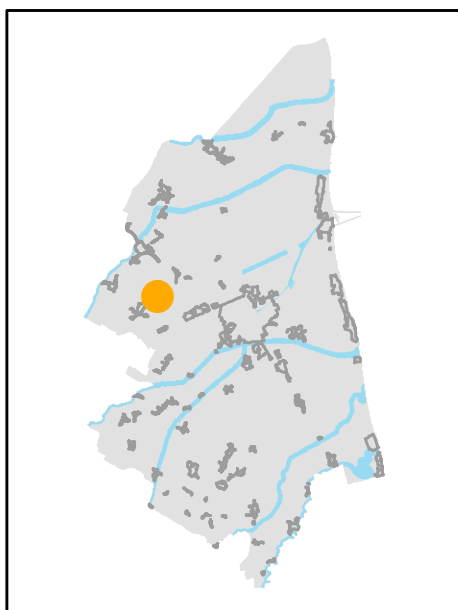
**TOPONIMO:** /

**EDIFICI CON VALORE:** EDIFICIO AD USO PROMISCUO - DEPOSITO ATTREZZI E MACCHINE - CAPANNO IN LEGNO E CANNICCIO

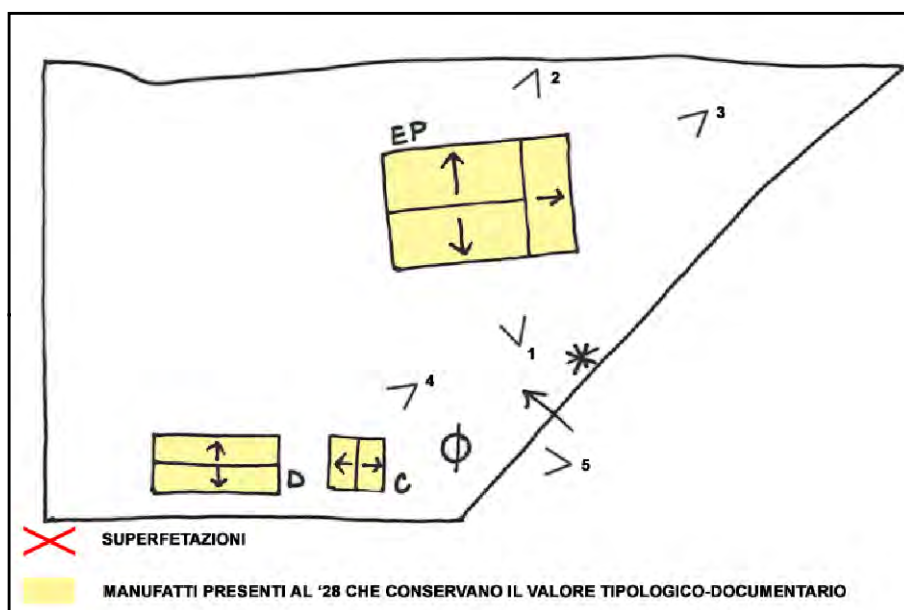
**NOTE:** Ristrutturata. Non è stato possibile aggiornare le foto.



CATASTO 1928



INQUADRAMENTO



SCHEMA DI AGGREGAZIONE



FOTO SATELLITARE 2018 Scala 1:2000

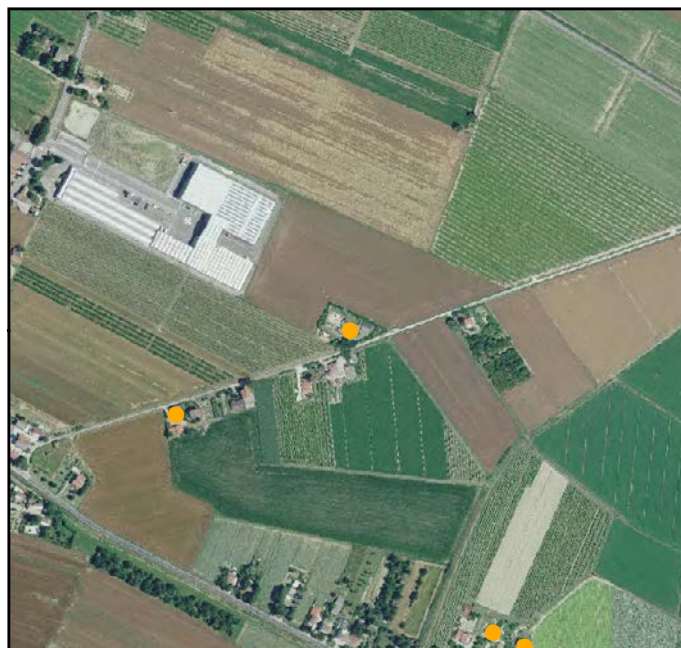


FOTO SATELLITARE 2018 Scala 1:10000



FOTO 1



FOTO 4



FOTO 2



FOTO 5



FOTO 3



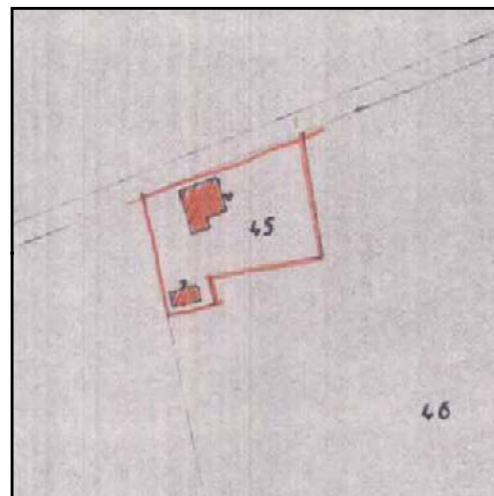


**INDIRIZZO:** VIA FUSARI 21, BORGO FUSARA

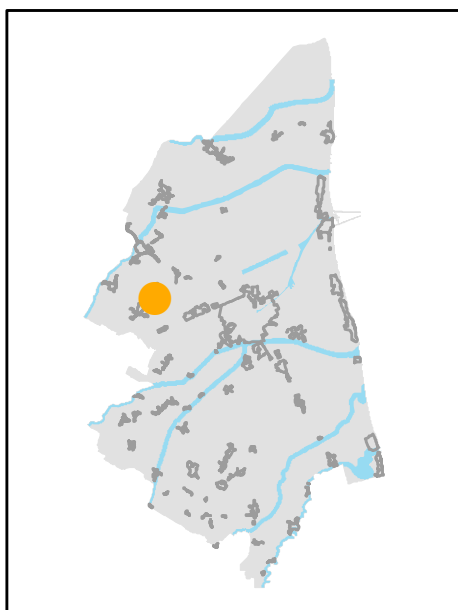
**TOPONIMO:** /

**EDIFICI CON VALORE:** EDIFICIO PRINCIPALE

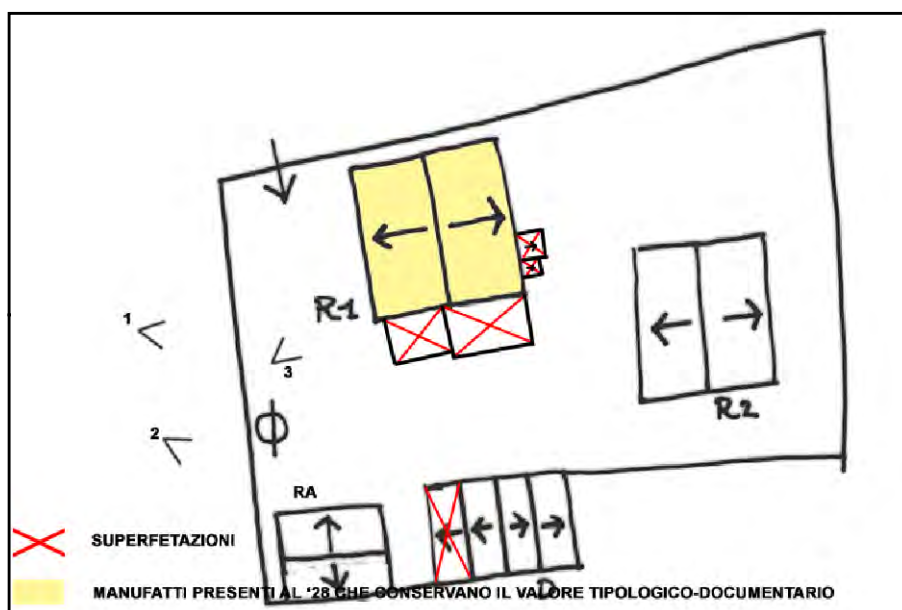
**NOTE:** Riconoscimento valore tipologico tramite pratica ufficio PG 78377/04. Declassato da scheda. Ristrutturata



CATASTO 1928



INQUADRAMENTO



SCHEMA DI AGGREGAZIONE




FOTO SATELLITARE 2018 Scala 1:2000



FOTO SATELLITARE 2018 Scala 1:10000



FOTO 1



FOTO 4

FOTO 2



FOTO 5

FOTO 3





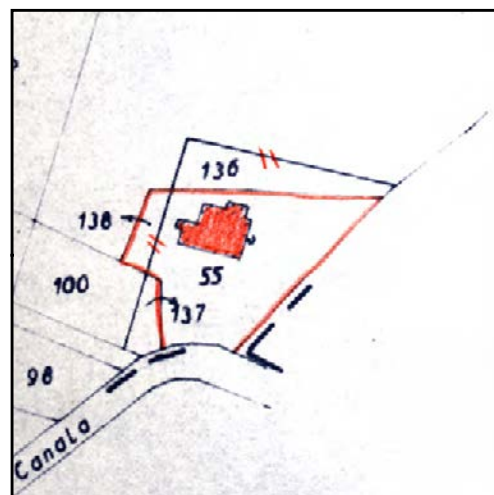


**INDIRIZZO:** VIA CANALA 177, BORGO FUSARA

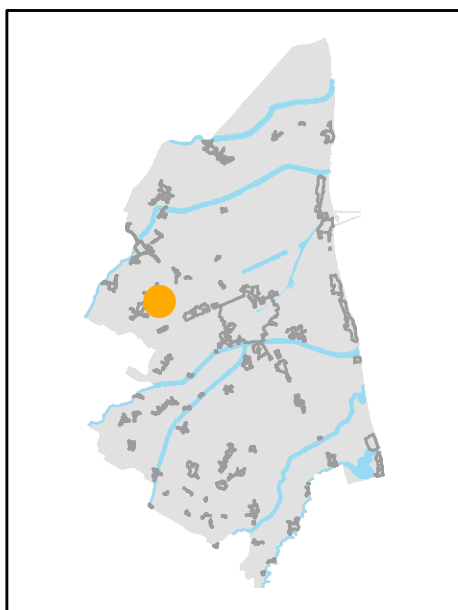
**TOPONIMO:** /

**EDIFICI CON VALORE:**

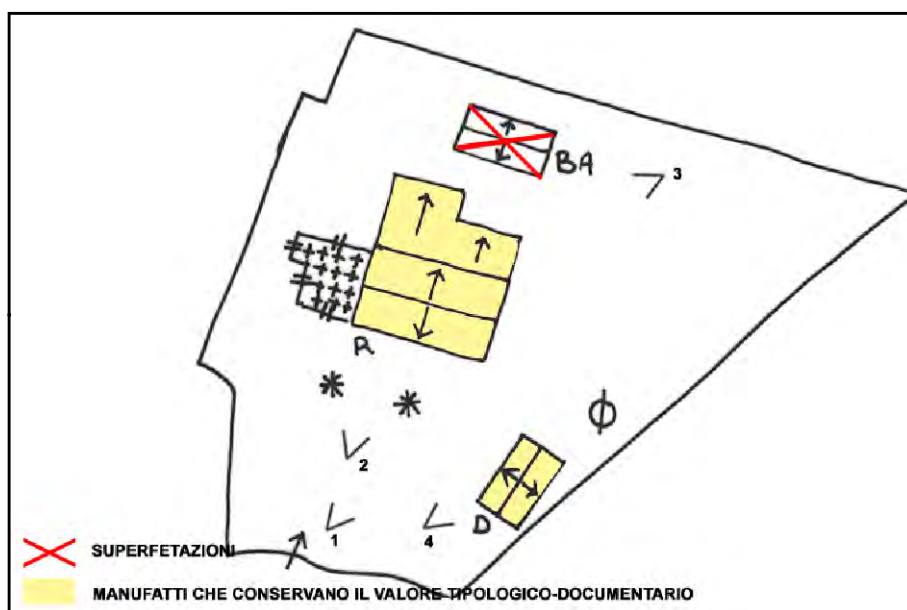
**NOTE:** L'edificio principale e' stato fortemente rimaneggiato. Il SERVIZIO ha la gronda in legno.



CATASTO 1928



INQUADRAMENTO



SCHEMA DI AGGREGAZIONE




FOTO SATELLITARE 2018 Scala 1:2000



FOTO SATELLITARE 2018 Scala 1:10000



FOTO 1



FOTO 4



FOTO 2



FOTO 5

FOTO 3






**INDIRIZZO:** VIA CANALA 173, BORGO FUSARA

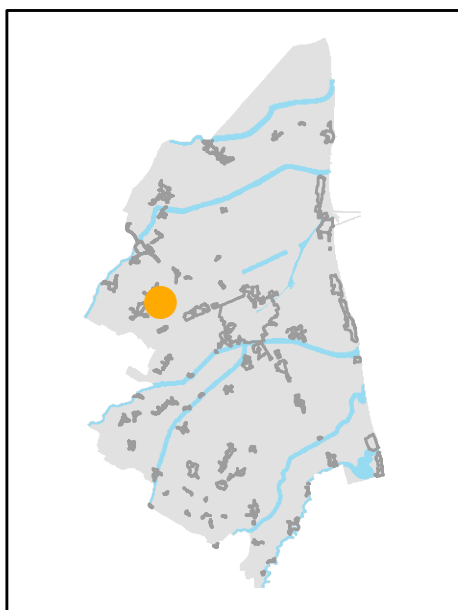
**TOPONIMO:** /

**EDIFICI CON VALORE:** EDIFICIO AD USO PROMISCUO - RICOVERO PER ANIMALI

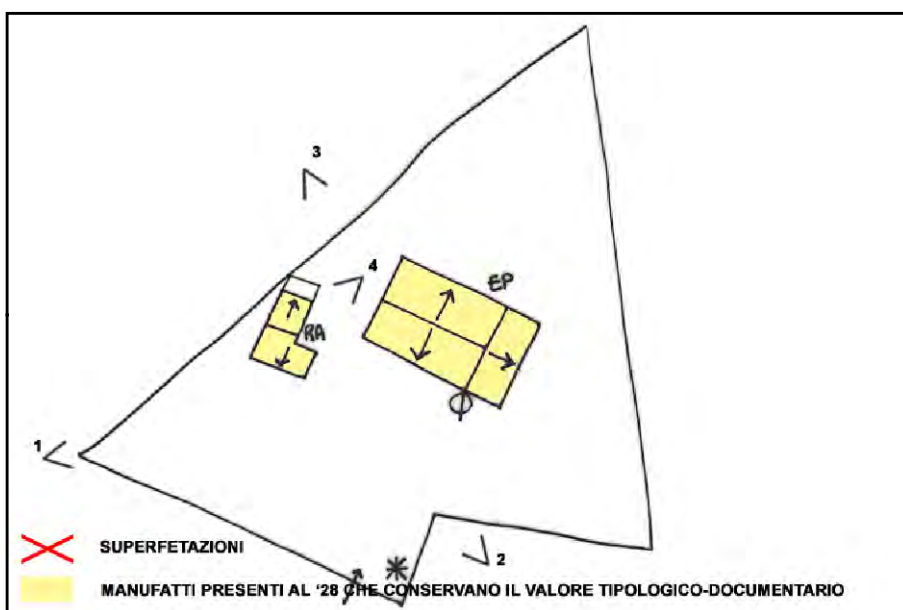
**NOTE:**



CATASTO 1928



INQUADRAMENTO



SCHEMA DI AGGREGAZIONE



FOTO SATELLITARE 2018 Scala 1:2000




FOTO SATELLITARE 2018 Scala 1:10000



FOTO 1



FOTO 4



FOTO 2



FOTO 5



FOTO 3



**INDIRIZZO:** VIA CANALA 157, BORGO FUSARA

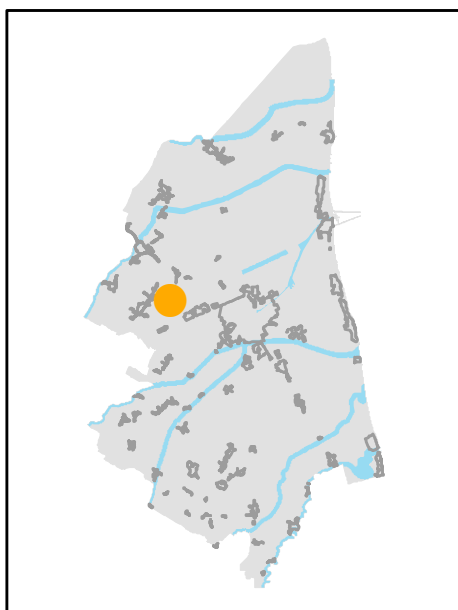
**TOPONIMO:** /

**EDIFICI CON VALORE:** EDIFICIO AD USO PROMISCUO -  
EDIFICIO PRINCIPALE - RICOVERO PER ANIMALI - DEPOSITO  
ATTREZZI E MACCHINE - POZZO

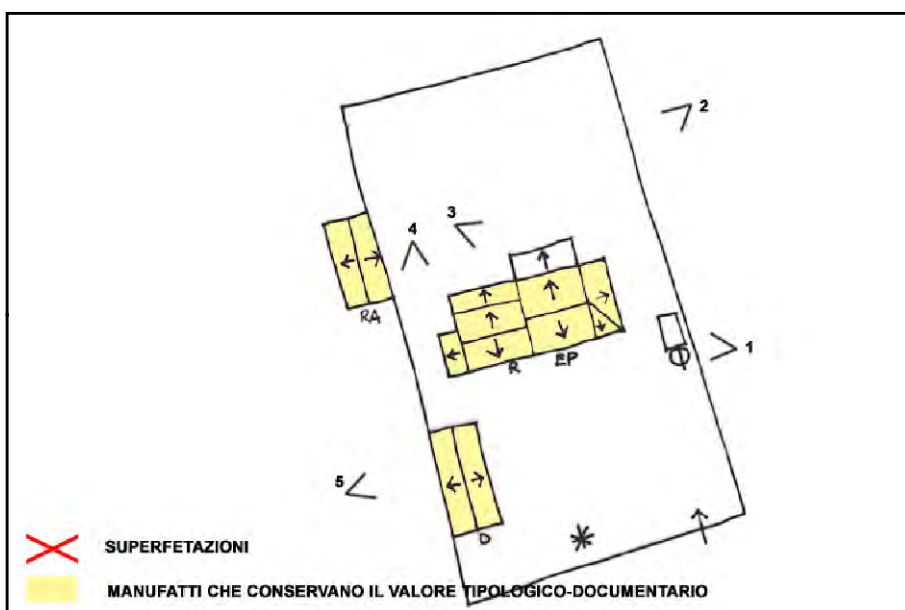
**NOTE:** Ristrutturata. Non è stato possibile aggiornare le foto.



CATASTO 1928



INQUADRAMENTO



SCHEMA DI AGGREGAZIONE




FOTO SATELLITARE 2018 Scala 1:2000




FOTO SATELLITARE 2018 Scala 1:10000



FOTO 1



FOTO 4



FOTO 2



FOTO 5



FOTO 3





**INDIRIZZO:** VIA PIANGIPANE 46, BORGO FUSARA

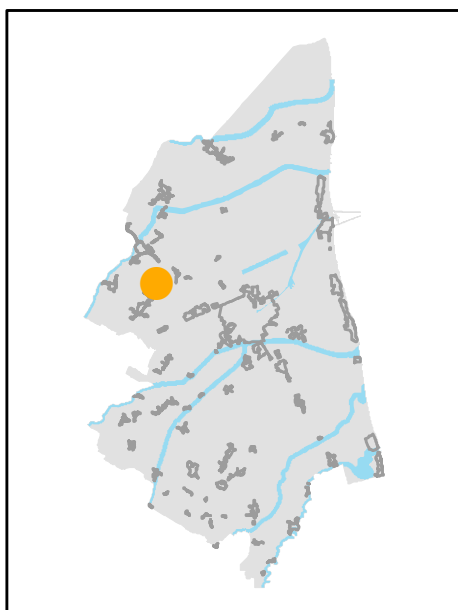
**TOPONIMO:**

**EDIFICI CON VALORE:** EDIFICIO AD USO PROMISCUO

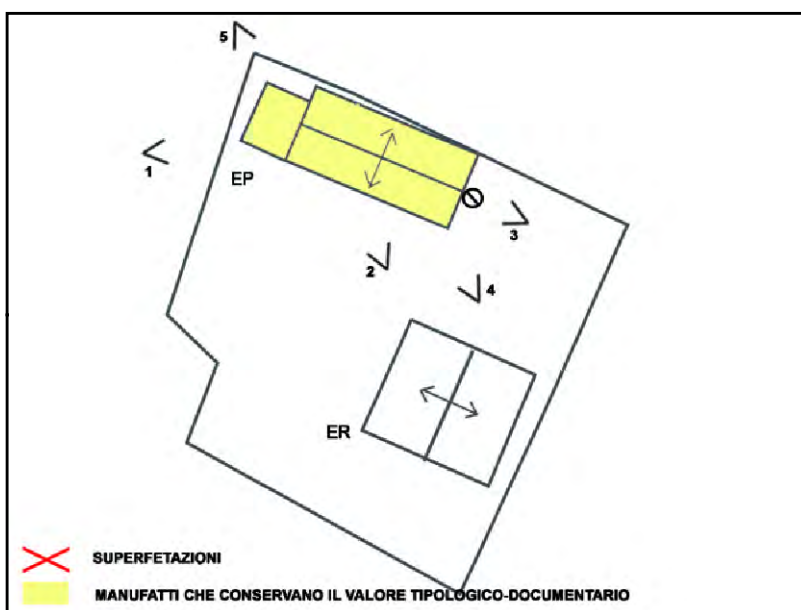
**NOTE:** Declassato da scheda



CATASTO 1928



INQUADRAMENTO



SCHEMA DI AGGREGAZIONE



FOTO SATELLITARE 2018 Scala 1:2000



FOTO SATELLITARE 2018 Scala 1:10000



FOTO 1



FOTO 4



FOTO 2



FOTO 5



FOTO 3





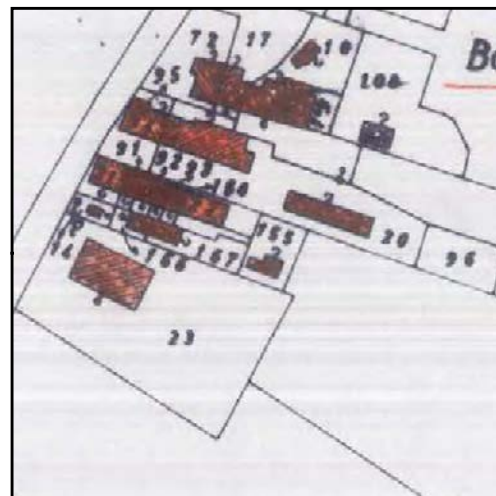


**INDIRIZZO:** VIA PIANGIPANE 230, BORGO FUSARA

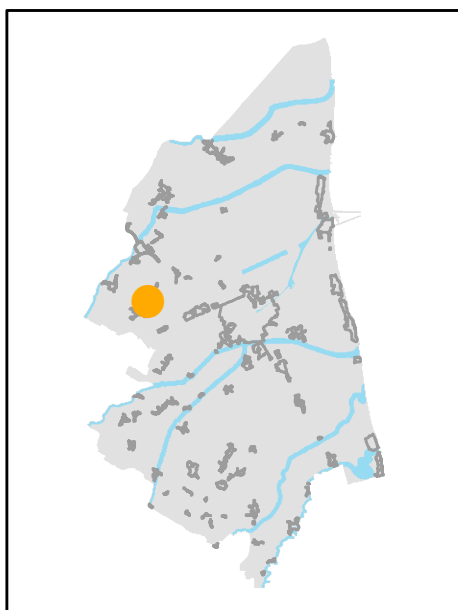
**TOPONIMO:**

**EDIFICI CON VALORE:** EDIFICIO AD USO PROMISCOUO

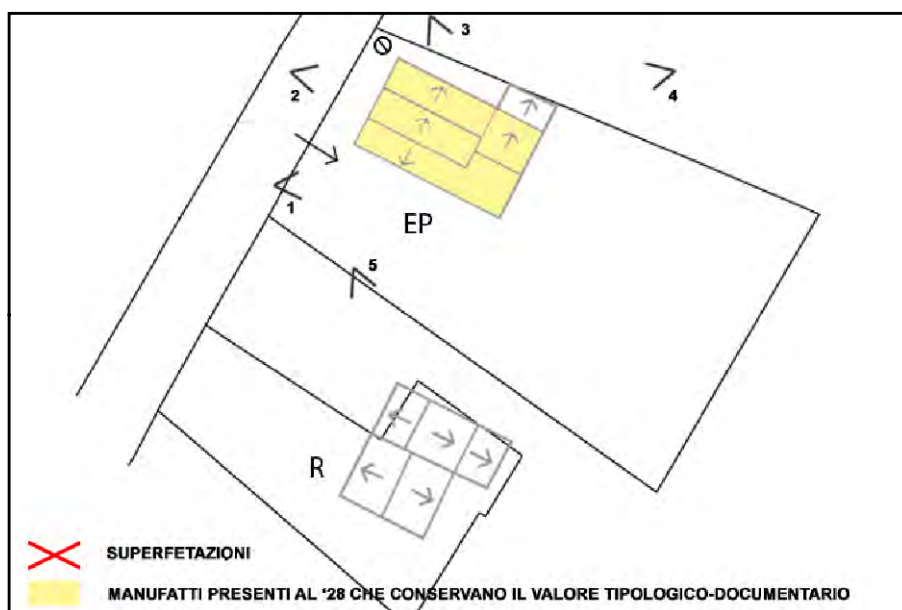
**NOTE:** Declassato da valutazioni ufficio.



CATASTO 1928



INQUADRAMENTO



SCHEMA DI AGGREGAZIONE



FOTO SATELLITARE 2018 Scala 1:2000

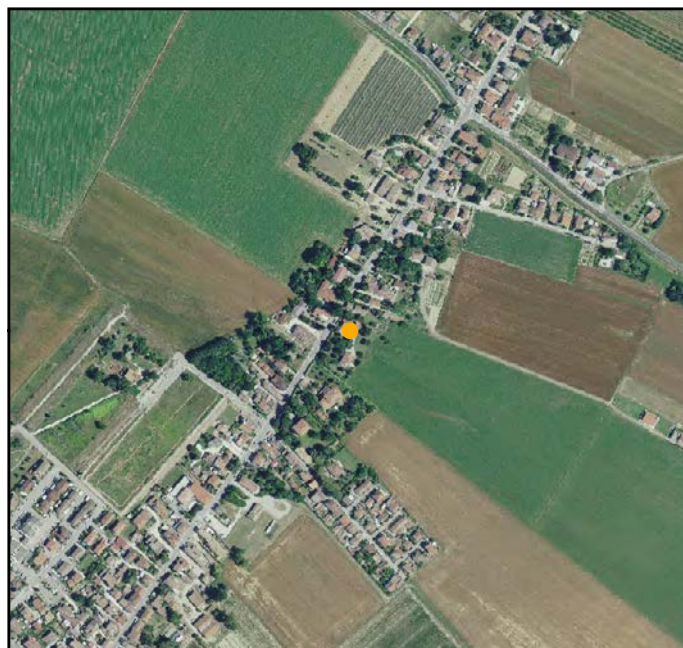


FOTO SATELLITARE 2018 Scala 1:10000



FOTO 1



FOTO 4



FOTO 2



FOTO 5



FOTO 3





**INDIRIZZO:** VIA FERRAGU' 2, CAMERLONA

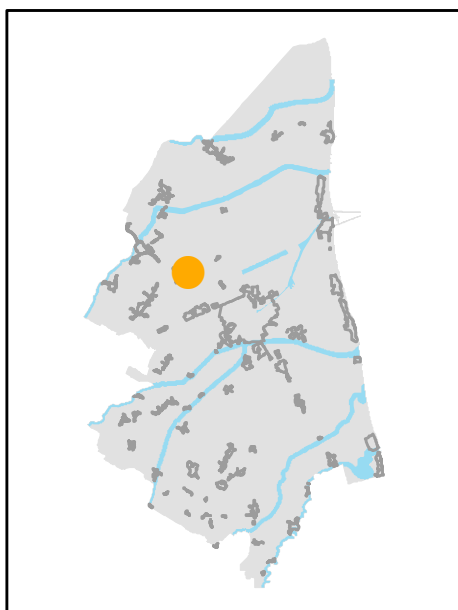
**TOPONIMO:** CASA MURAT

**EDIFICI CON VALORE:** EDIFICIO AD USO PROMISCUO -  
DEPOSITO ATTREZZI E MACCHINE

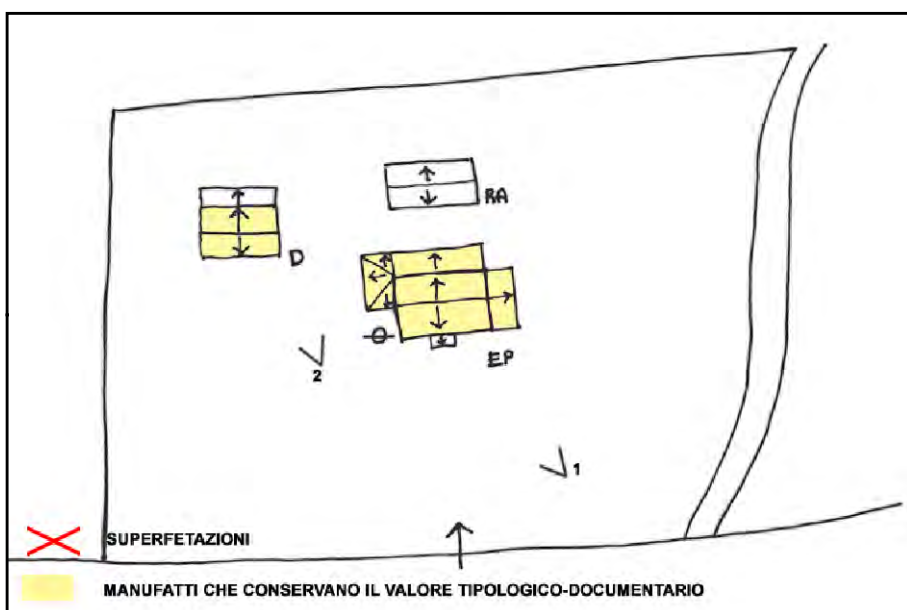
**NOTE:** Ristrutturata



CATASTO 1928



INQUADRAMENTO



SCHEMA DI AGGREGAZIONE




FOTO SATELLITARE 2018 Scala 1:2000



FOTO SATELLITARE 2018 Scala 1:10000



FOTO 1



FOTO 4

FOTO 2



FOTO 5

FOTO 3

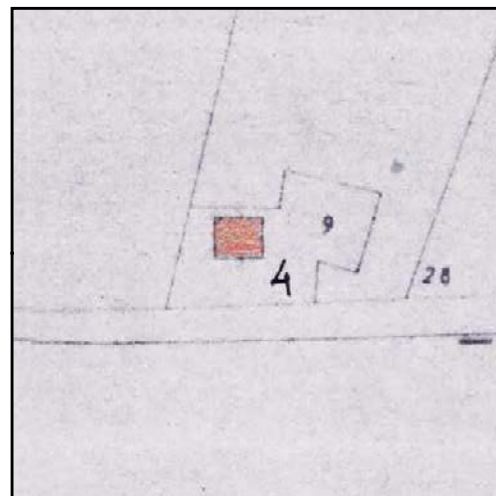


**INDIRIZZO:** VIA FERRAGU' 4, CAMERLONA

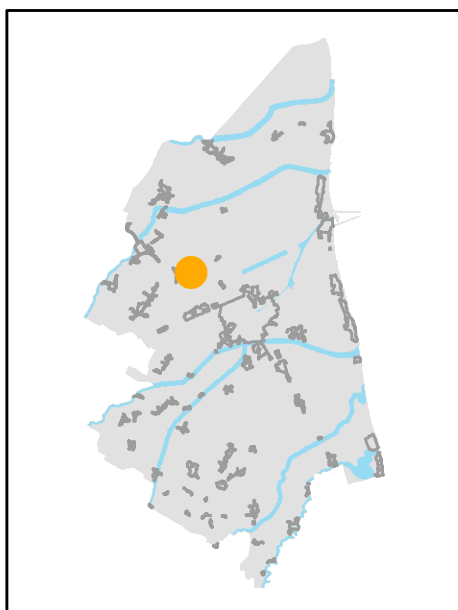
**TOPONIMO:** /

**EDIFICI CON VALORE:** EDIFICIO AD USO PROMISCUO

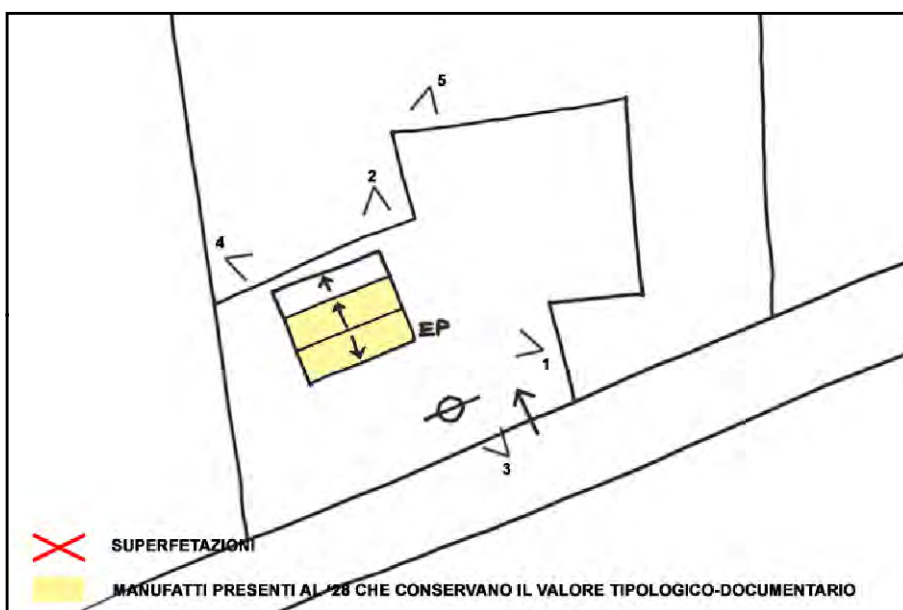
**NOTE:**



CATASTO 1928



INQUADRAMENTO



SCHEMA DI AGGREGAZIONE



FOTO SATELLITARE 2018 Scala 1:2000

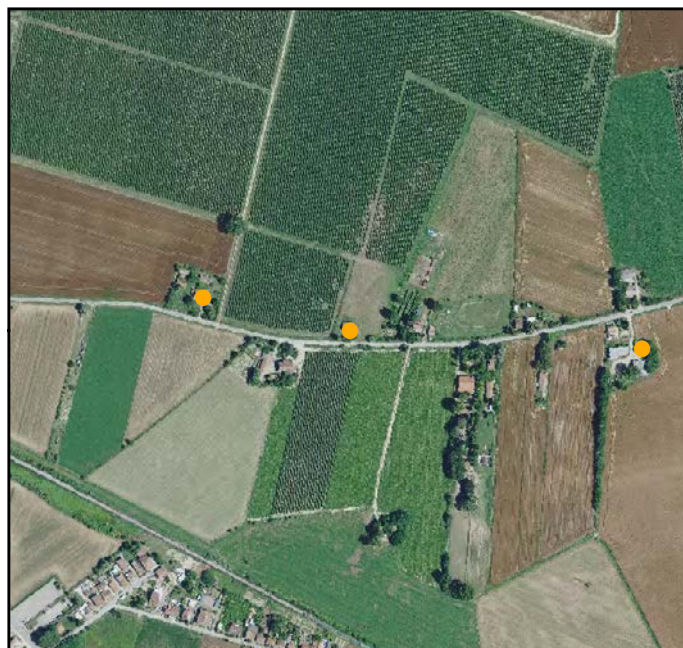


FOTO SATELLITARE 2018 Scala 1:10000



FOTO 1



FOTO 4



FOTO 2



FOTO 5



FOTO 3



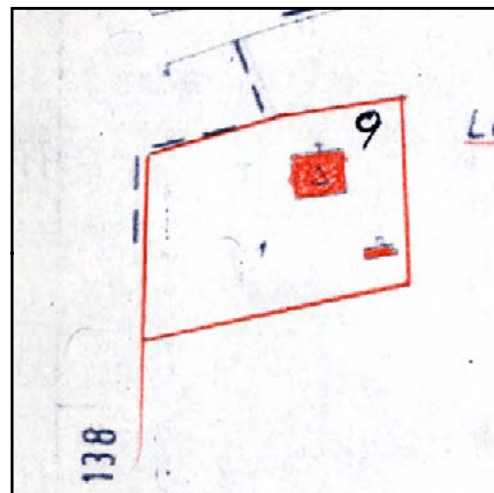


**INDIRIZZO:** VIA FERRAGU' 9, CAMERLONA

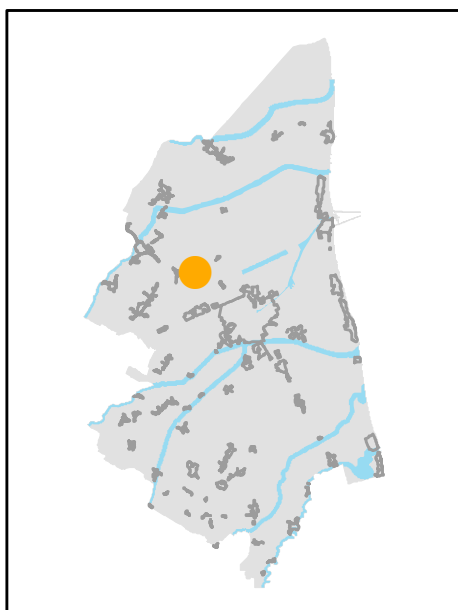
**TOPONIMO:** LA GALLETTA

**EDIFICI CON VALORE:** EDIFICIO AD USO PROMISCUO - FORNO

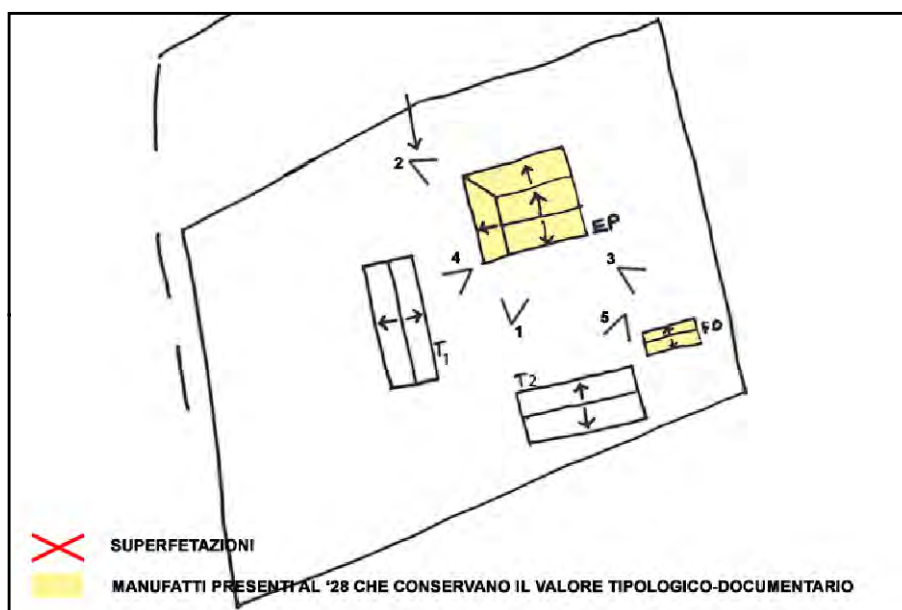
**NOTE:**



CATASTO 1928



INQUADRAMENTO



SCHEMA DI AGGREGAZIONE



FOTO SATELLITARE 2018 Scala 1:2000

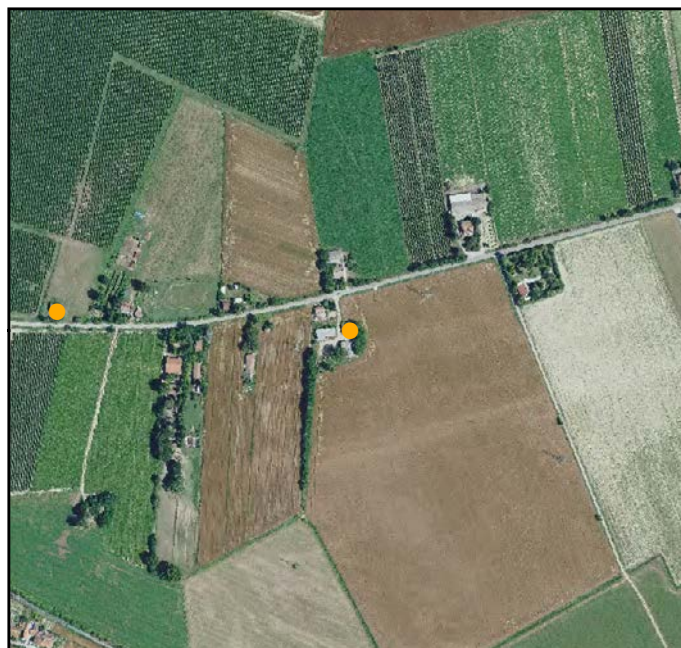


FOTO SATELLITARE 2018 Scala 1:10000



FOTO 1



FOTO 4



FOTO 2



FOTO 5



FOTO 3







**INDIRIZZO:** VIA REALE 25, CAMERLONA

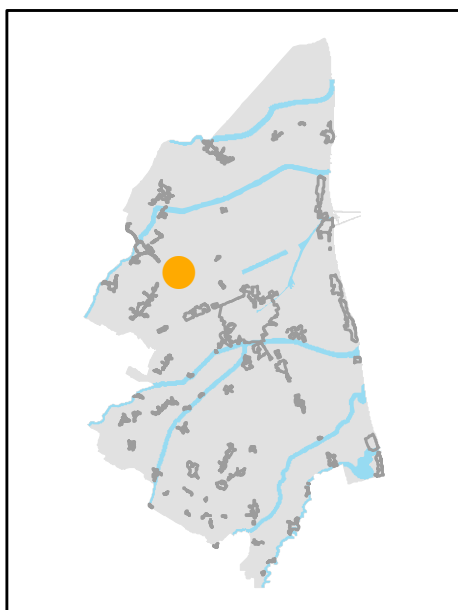
**TOPONIMO:** CAMERLONA

**EDIFICI CON VALORE:** EDIFICIO AD USO PROMISCUO -  
DEPOSITO ATTREZZI E MACCHINE

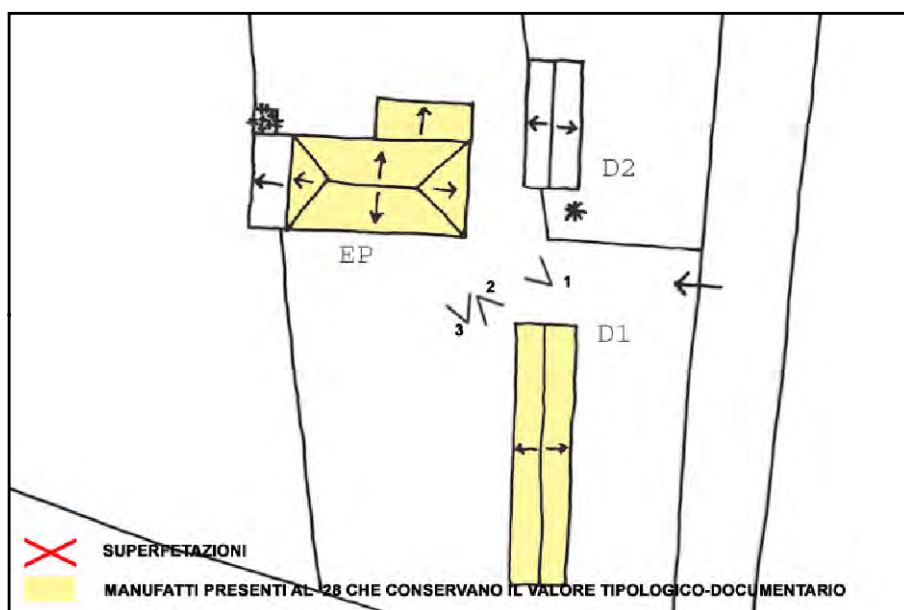
**NOTE:**



CATASTO 1928



INQUADRAMENTO



SCHEMA DI AGGREGAZIONE



FOTO SATELLITARE 2018 Scala 1:2000



FOTO SATELLITARE 2018 Scala 1:10000



FOTO 1



FOTO 4

FOTO 2



FOTO 5

FOTO 3






**INDIRIZZO:** VIA REALE 21, CAMERLONA

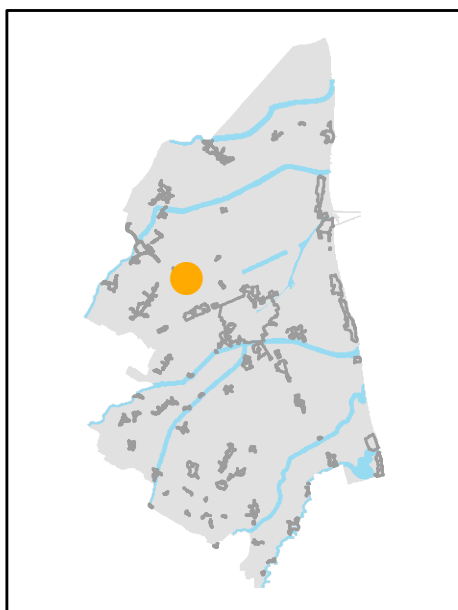
**TOPONIMO:** CASA DI GUARDIA

**EDIFICI CON VALORE:** EDIFICIO RESIDENZIALE

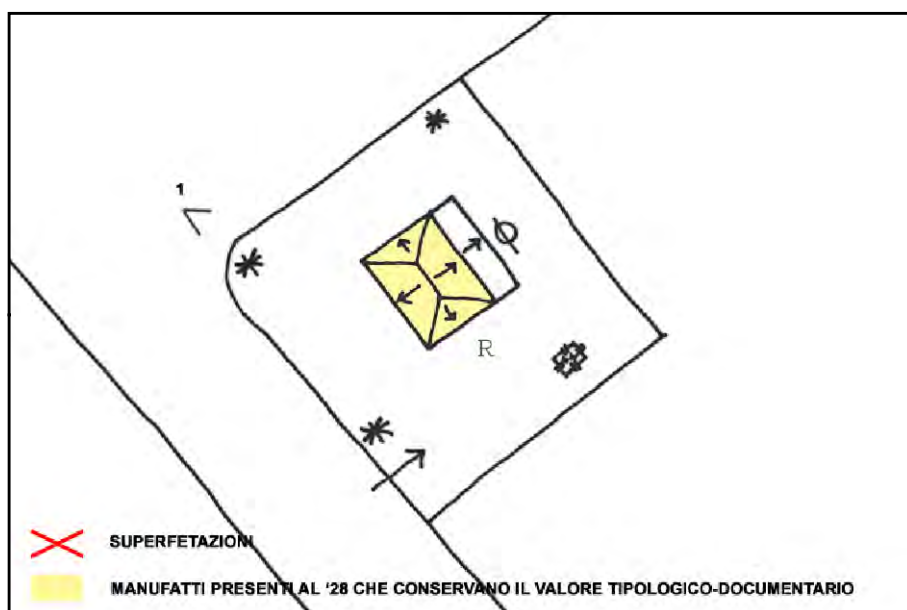
**NOTE:**



CATASTO 1928



INQUADRAMENTO



SCHEMA DI AGGREGAZIONE




FOTO SATELLITARE 2018 Scala 1:2000




FOTO SATELLITARE 2018 Scala 1:10000



FOTO 1



FOTO 4

FOTO 2

FOTO 5

FOTO 3

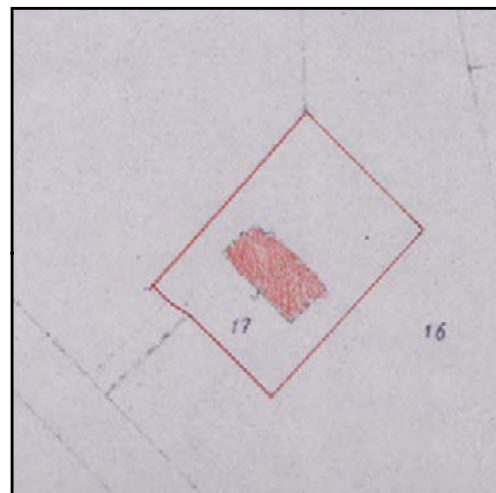


**INDIRIZZO:** VIA REALE 17, CAMERLONA

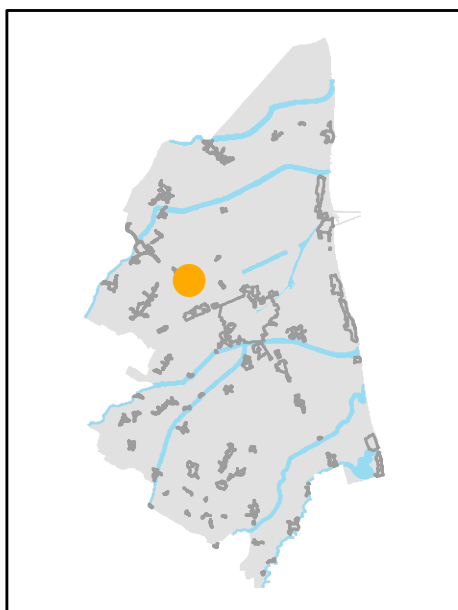
**TOPONIMO:** /

**EDIFICI CON VALORE:** EDIFICIO PRINCIPALE - DEPOSITO  
ATTREZZI E MACCHINE

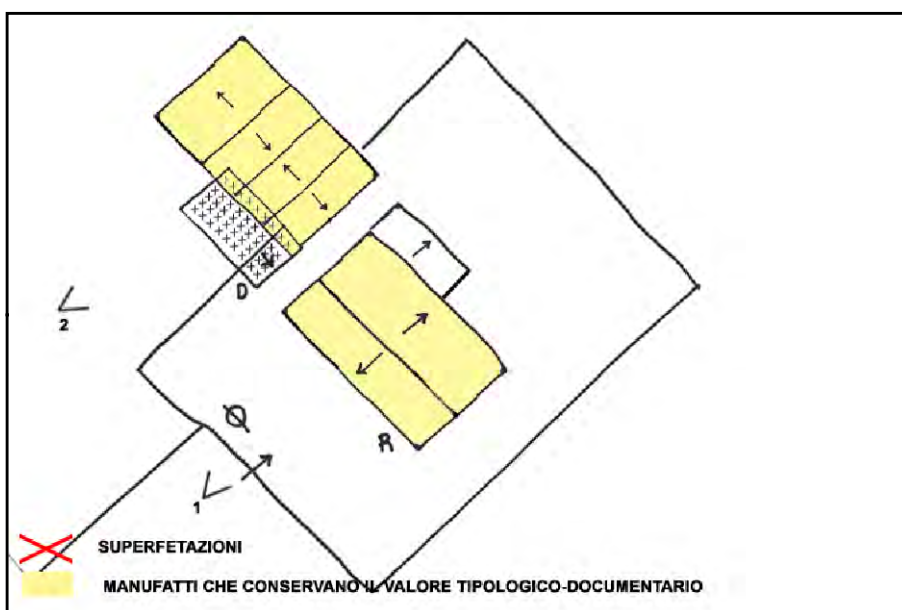
**NOTE:** Ristrutturata



CATASTO 1928



INQUADRAMENTO



SCHEMA DI AGGREGAZIONE




FOTO SATELLITARE 2018 Scala 1:2000

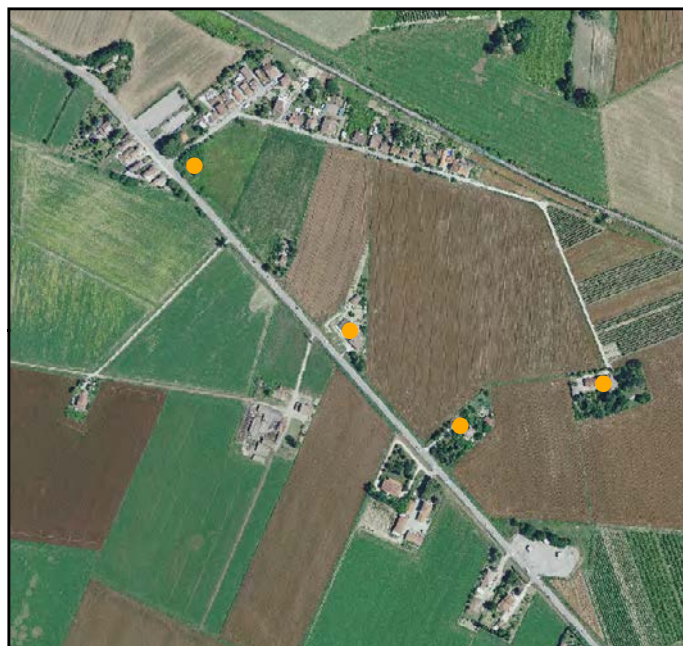


FOTO SATELLITARE 2018 Scala 1:10000



FOTO 1



FOTO 4

FOTO 2



FOTO 5

FOTO 3

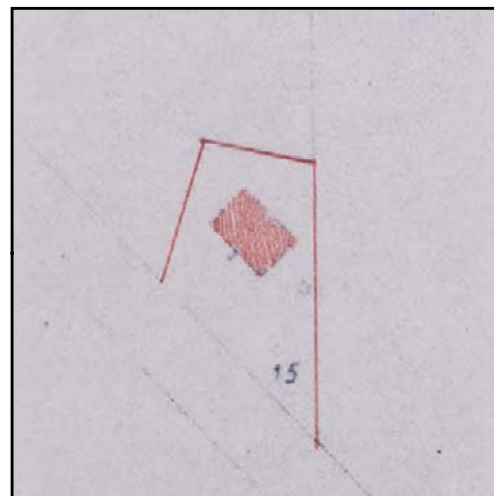


**INDIRIZZO:** VIA REALE 13, CAMERLONA

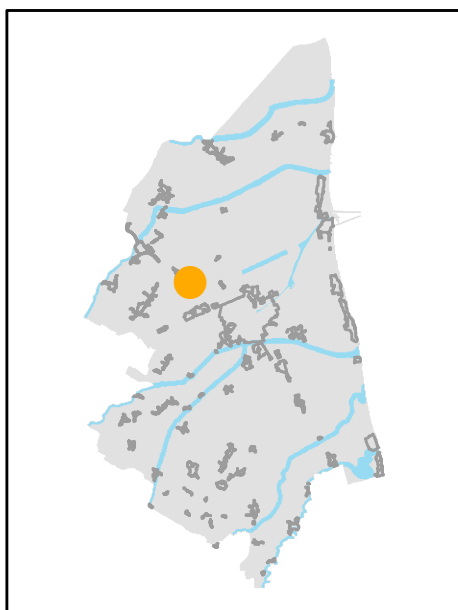
**TOPONIMO:** /

**EDIFICI CON VALORE:** EDIFICIO AD USO PROMISCUO

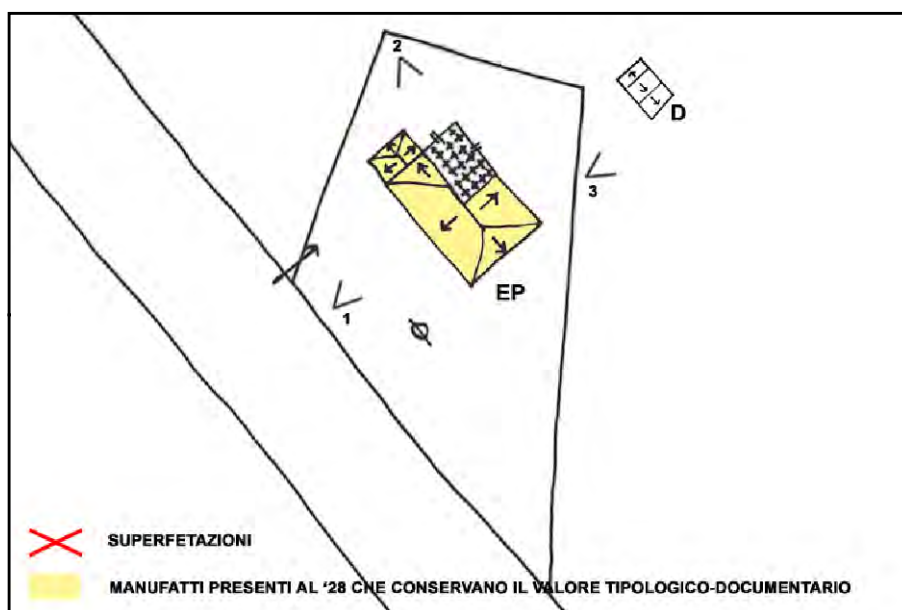
**NOTE:** Ristrutturata. Non è stato possibile aggiornare le foto.



CATASTO 1928



INQUADRAMENTO



SCHEMA DI AGGREGAZIONE




FOTO SATELLITARE 2018 Scala 1:2000



FOTO SATELLITARE 2018 Scala 1:10000



FOTO 1



FOTO 4

FOTO 2



FOTO 5

FOTO 3







**INDIRIZZO:** VIA NICHER 64, CAMERLONA

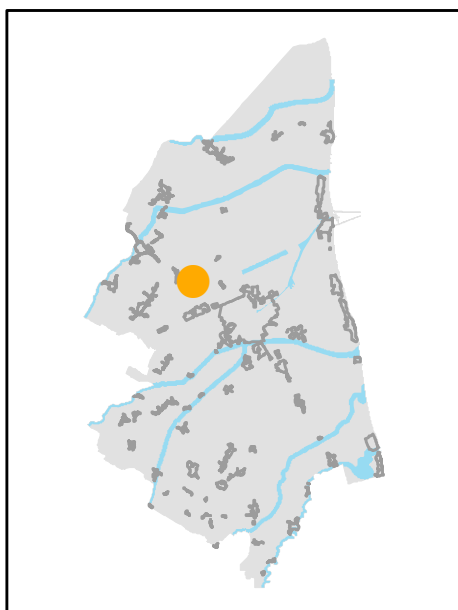
**TOPONIMO:** ARGINELLO

**EDIFICI CON VALORE:** EDIFICIO AD USO PROMISCUO - SERVIZI

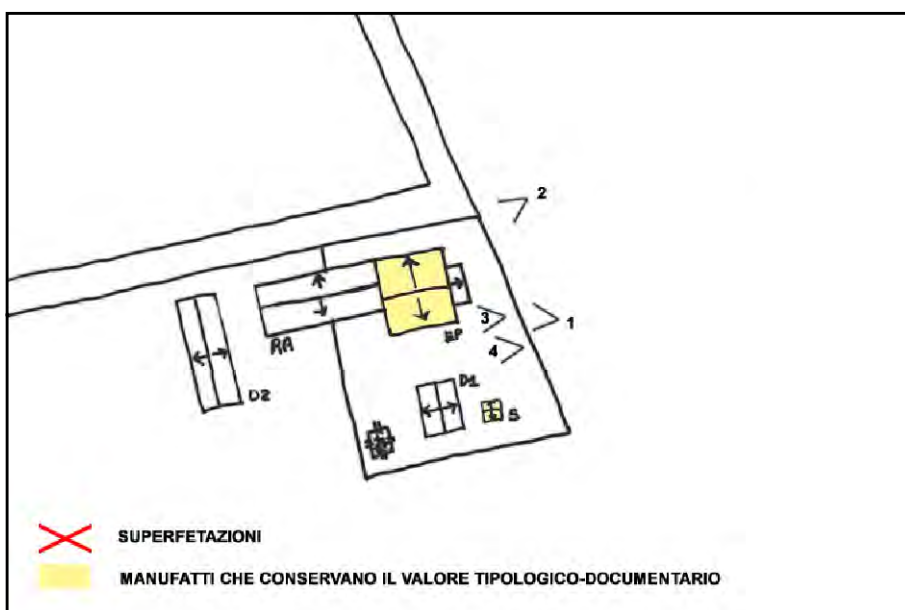
**NOTE:** Ristrutturata. Non è stato possibile aggiornare le foto.



CATASTO 1928



INQUADRAMENTO



SCHEMA DI AGGREGAZIONE



FOTO SATELLITARE 2018 Scala 1:2000



FOTO SATELLITARE 2018 Scala 1:10000



FOTO 1



FOTO 4



FOTO 2



FOTO 5



FOTO 3




**INDIRIZZO:** VIA CANALA 79, CAMERLONA

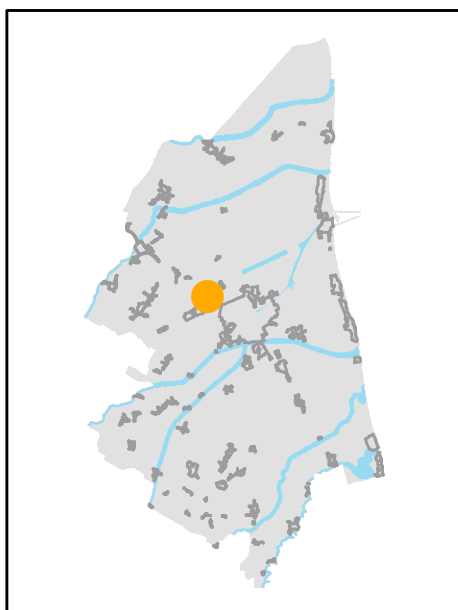
**TOPONIMO:** /

**EDIFICI CON VALORE:** EDIFICIO AD USO PROMISCUO - POZZO

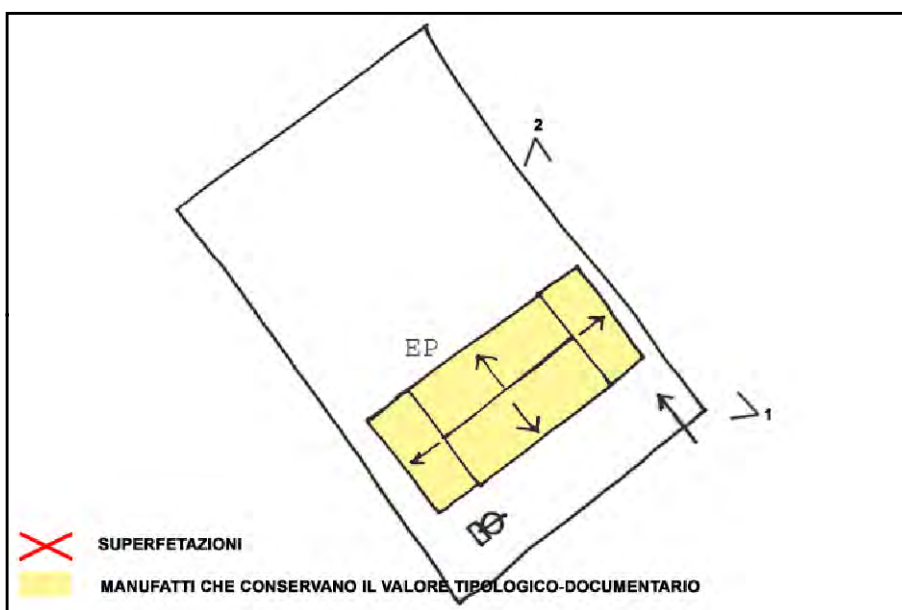
**NOTE:**



CATASTO 1928



INQUADRAMENTO



SCHEMA DI AGGREGAZIONE




FOTO SATELLITARE 2018 Scala 1:2000



FOTO SATELLITARE 2018 Scala 1:10000



FOTO 1



FOTO 4



FOTO 2

FOTO 5

FOTO 3

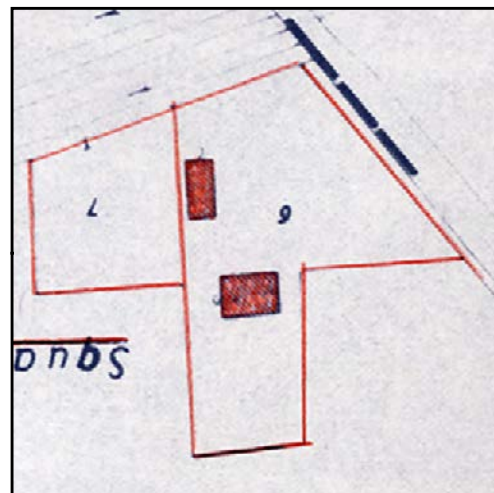


**INDIRIZZO:** VIA REALE 3, CAMERLONA

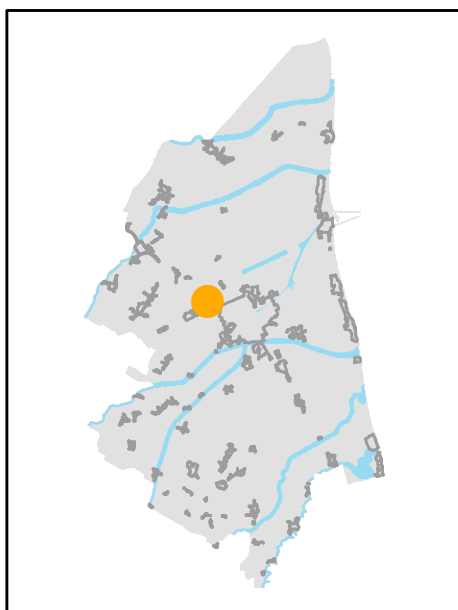
**TOPONIMO:** SQUADRONE

**EDIFICI CON VALORE:** EDIFICIO AD USO PROMISCUO -  
DEPOSITO ATTREZZI E MACCHINE

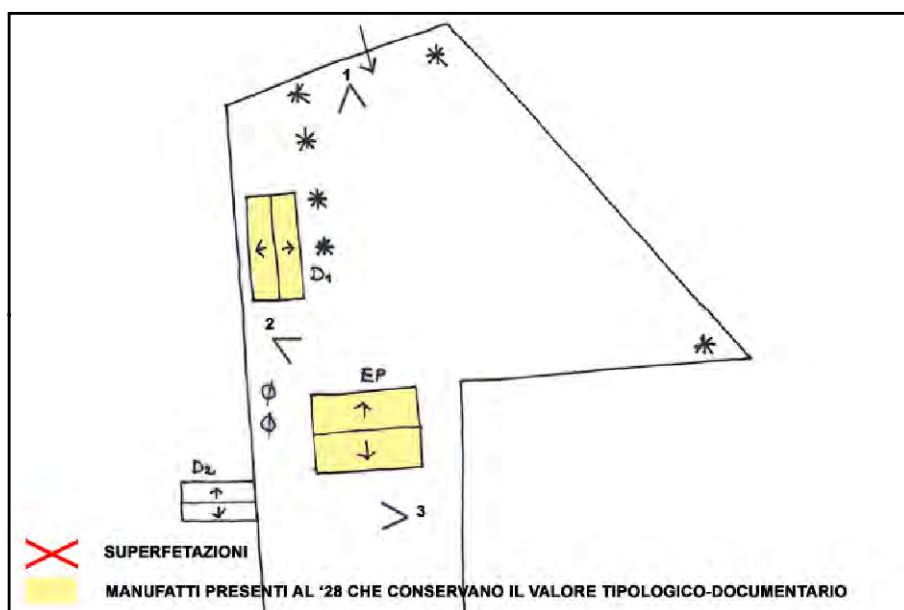
**NOTE:**



CATASTO 1928



INQUADRAMENTO



SCHEMA DI AGGREGAZIONE




FOTO SATELLITARE 2018 Scala 1:2000




FOTO SATELLITARE 2018 Scala 1:10000



FOTO 1



FOTO 4

FOTO 2



FOTO 5

FOTO 3






**INDIRIZZO:** VIA CANALA 147, CAMERLONA

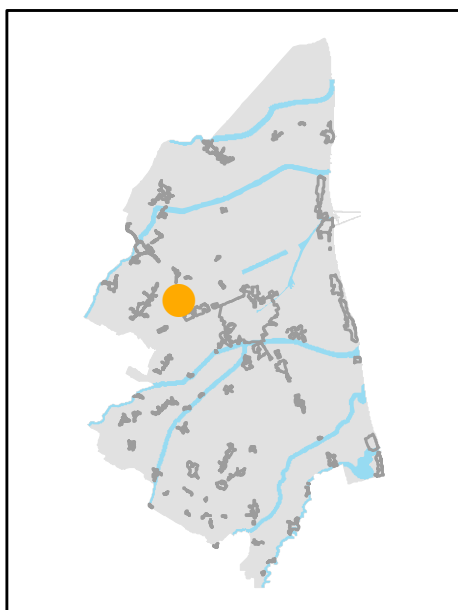
**TOPONIMO:** CASA MORRI

**EDIFICI CON VALORE:** EDIFICIO AD USO PROMISCUO

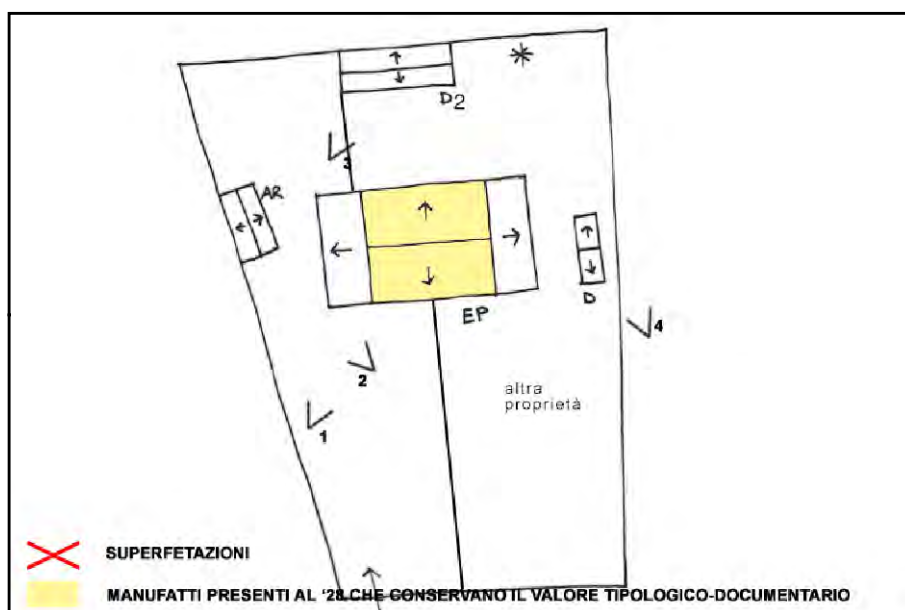
**NOTE:** Ristrutturata



CATASTO 1928



INQUADRAMENTO



SCHEMA DI AGGREGAZIONE



FOTO SATELLITARE 2018 Scala 1:2000



FOTO SATELLITARE 2018 Scala 1:10000



FOTO 1



FOTO 4



FOTO 2



FOTO 5

FOTO 3





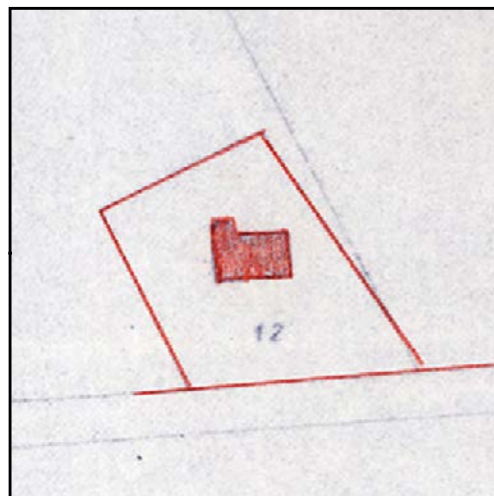


**INDIRIZZO:** VIA CANALA 149, CAMERLONA

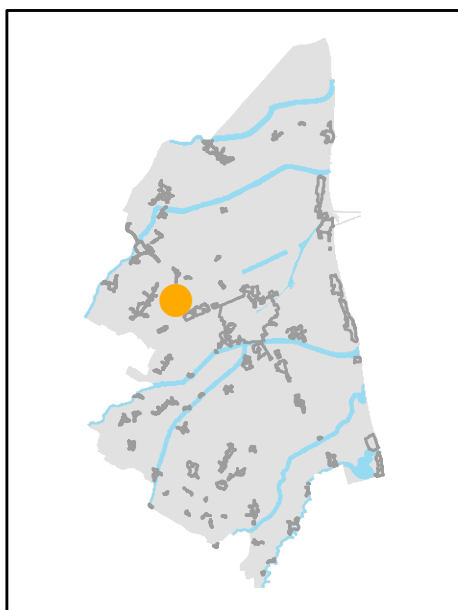
**TOPONIMO:** /

**EDIFICI CON VALORE:** EDIFICIO AD USO PROMISCUO

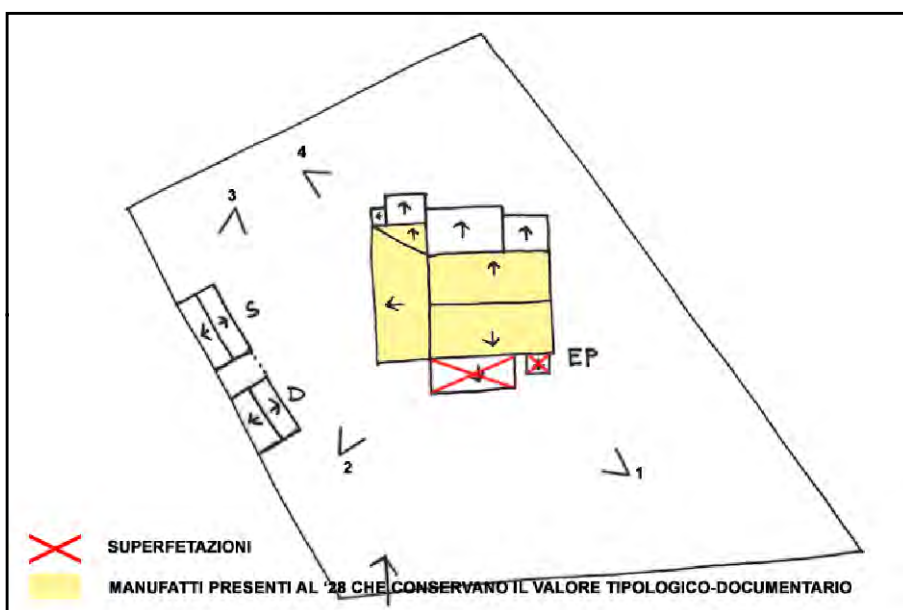
**NOTE:**



CATASTO 1928



INQUADRAMENTO



SCHEMA DI AGGREGAZIONE



FOTO SATELLITARE 2018 Scala 1:2000



FOTO SATELLITARE 2018 Scala 1:10000



FOTO 1



FOTO 4



FOTO 2



FOTO 5

FOTO 3



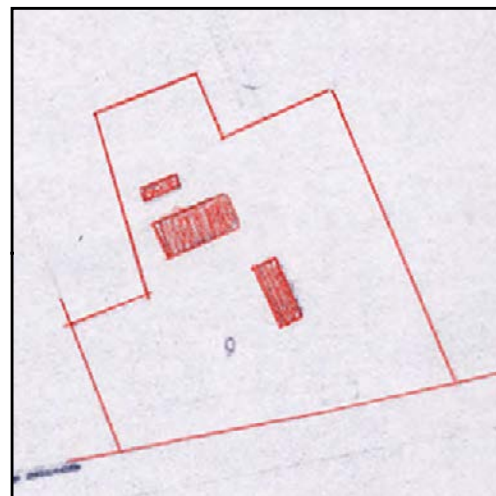


**INDIRIZZO:** VIA CANALA 133, CAMERLONA

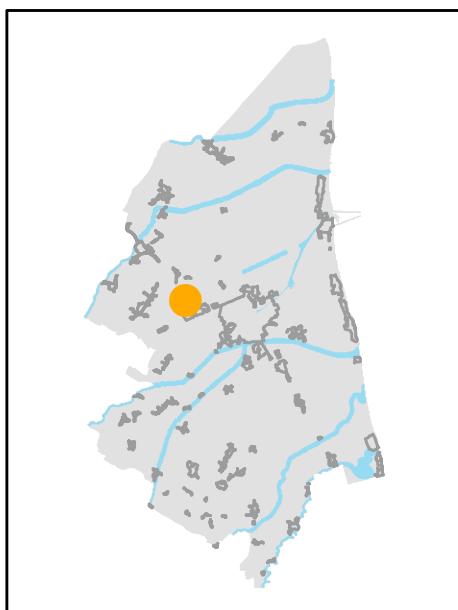
**TOPONIMO:** /

**EDIFICI CON VALORE:** EDIFICIO AD USO PROMISCUO -  
RICOVERO PER ANIMALI - DEPOSITO ATTREZZI E MACCHINE

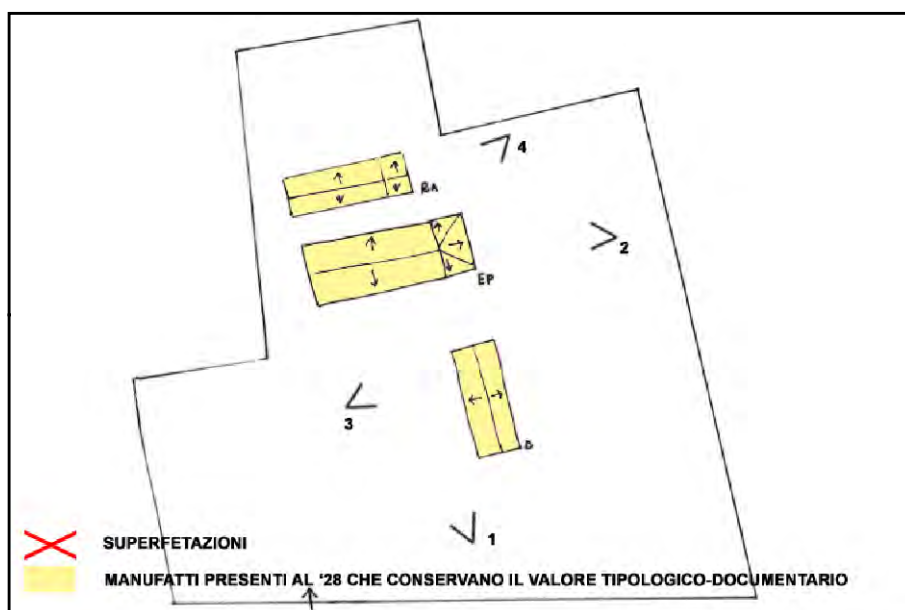
**NOTE:**



CATASTO 1928



INQUADRAMENTO



SCHEMA DI AGGREGAZIONE




FOTO SATELLITARE 2018 Scala 1:2000




FOTO SATELLITARE 2018 Scala 1:10000



FOTO 1



FOTO 4



FOTO 2



FOTO 5

FOTO 3



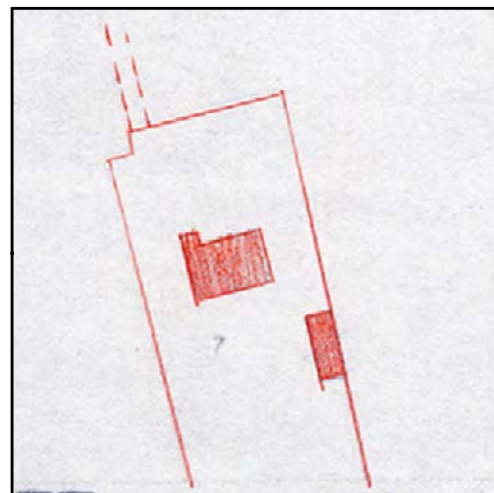


**INDIRIZZO:** VIA CANALA 135, CAMERLONA

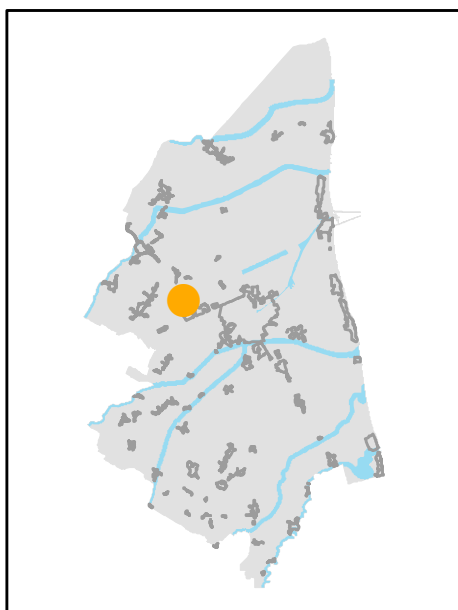
**TOPONIMO:** C.RIVALTA

**EDIFICI CON VALORE:** EDIFICIO AD USO PROMISCUO -  
DEPOSITO ATTREZZI E MACCHINE - BUCA

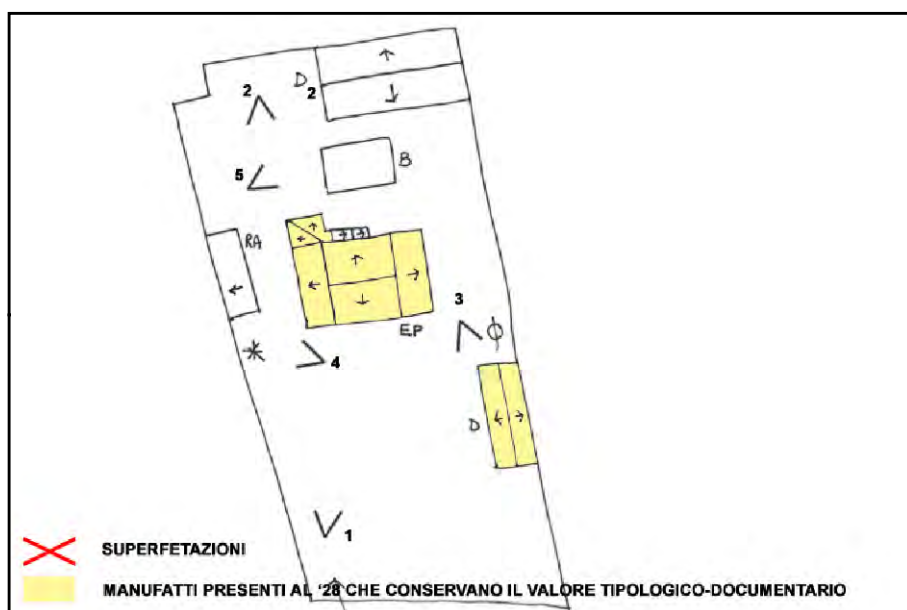
**NOTE:**



CATASTO 1928



INQUADRAMENTO



SCHEMA DI AGGREGAZIONE




FOTO SATELLITARE 2018 Scala 1:2000



FOTO SATELLITARE 2018 Scala 1:10000



FOTO 1



FOTO 4



FOTO 2



FOTO 5



FOTO 3



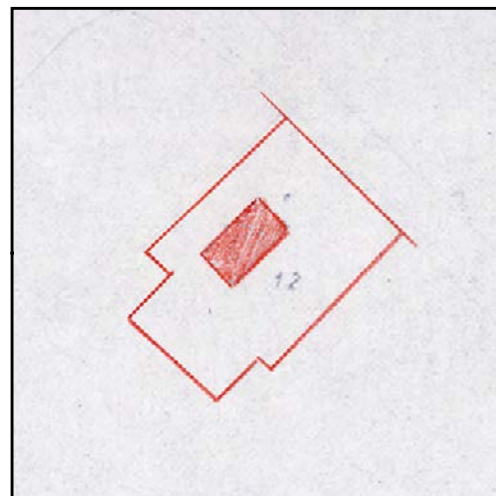


**INDIRIZZO:** VIA REALE 6 6/A, CAMERLONA

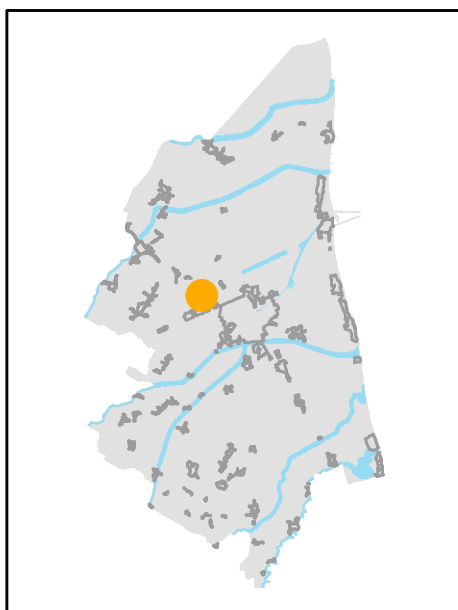
**TOPONIMO:** /

**EDIFICI CON VALORE:** EDIFICIO AD USO PROMISCUO

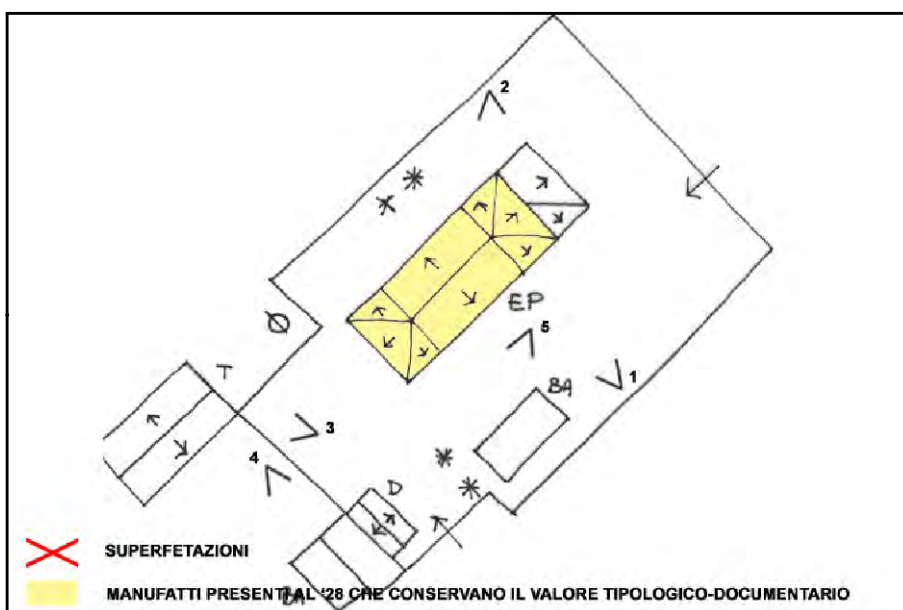
**NOTE:**



CATASTO 1928



INQUADRAMENTO



SCHEMA DI AGGREGAZIONE



FOTO SATELLITARE 2018 Scala 1:2000



FOTO SATELLITARE 2018 Scala 1:10000



FOTO 1



FOTO 4



FOTO 2



FOTO 5



FOTO 3





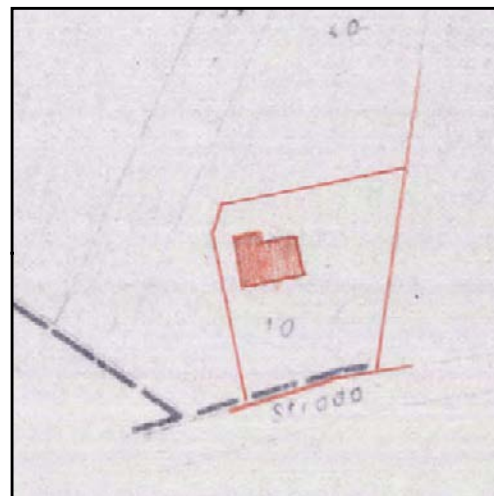


**INDIRIZZO:** VIA CANALA 99, CAMERLONA

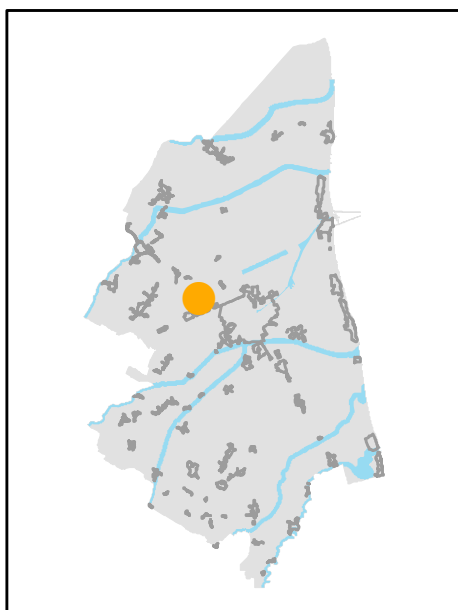
**TOPONIMO:** /

**EDIFICI CON VALORE:** EDIFICIO AD USO PROMISCUO -  
DEPOSITO ATTREZZI E MACCHINE

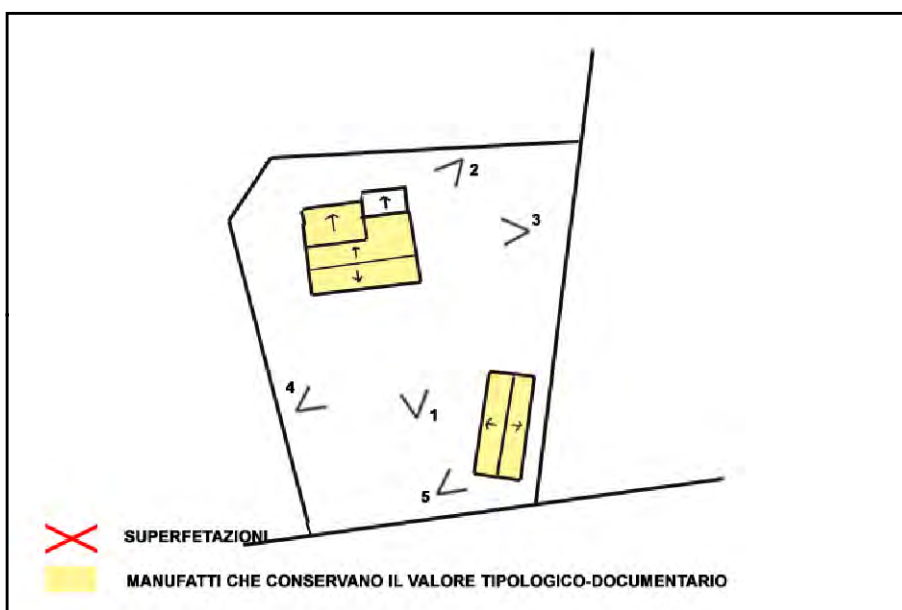
**NOTE:** Riconoscimento valore tipologico tramite pratica ufficio  
5644/06



CATASTO 1928



INQUADRAMENTO



SCHEMA DI AGGREGAZIONE



FOTO SATELLITARE 2018 Scala 1:2000



FOTO SATELLITARE 2018 Scala 1:10000



FOTO 1



FOTO 4



FOTO 2



FOTO 5



FOTO 3



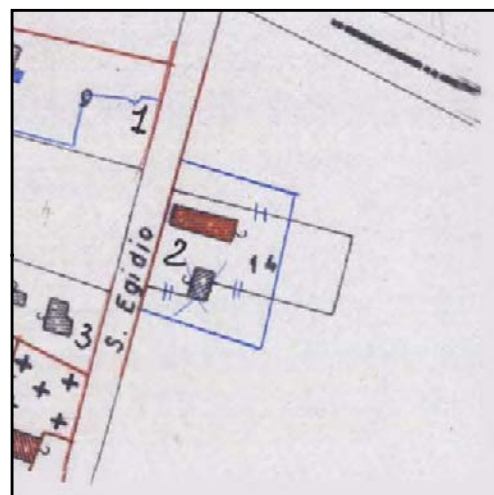


**INDIRIZZO:** VIA S. EGIDIO, CAMERLONA

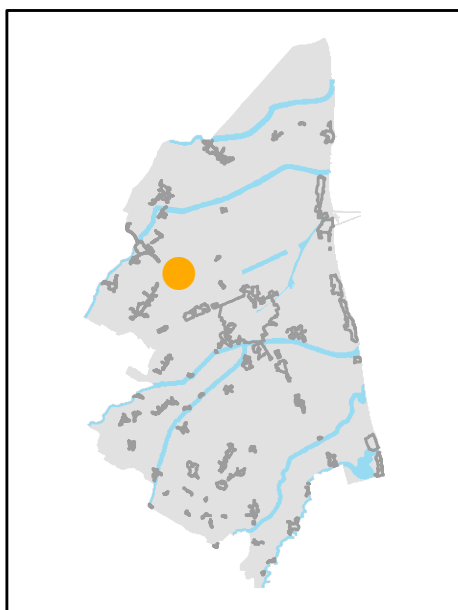
**TOPONIMO:** /

**EDIFICI CON VALORE:** EDIFICIO AD USO PROMISCUO -  
DEPOSITO ATTREZZI E MACCHINE

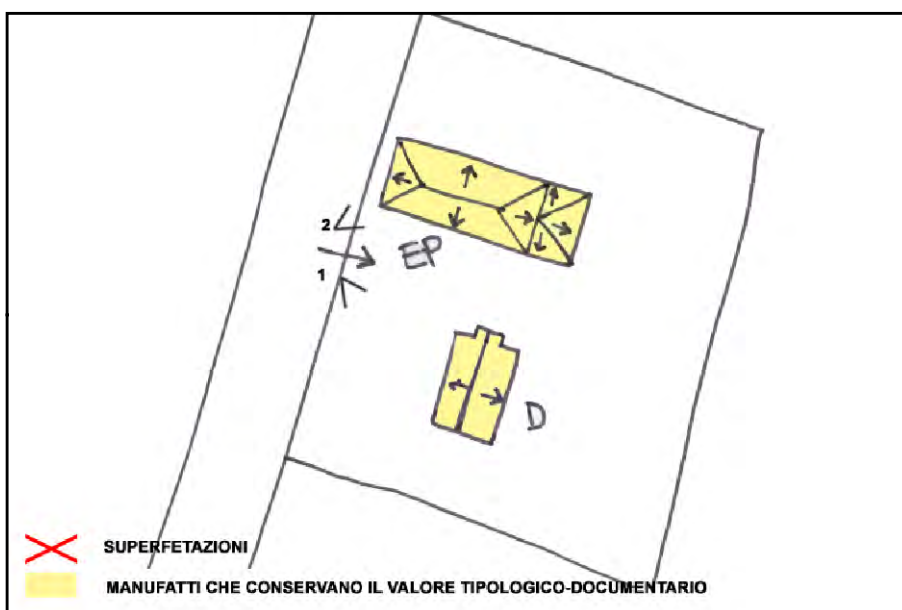
**NOTE:**



CATASTO 1928



INQUADRAMENTO



SCHEMA DI AGGREGAZIONE



FOTO SATELLITARE 2018 Scala 1:2000



FOTO SATELLITARE 2018 Scala 1:10000



FOTO 1



FOTO 4



FOTO 2

FOTO 5

FOTO 3