


Schede di censimento

Edifici e/o complessi di valore tipologico documentario Tav. 69 - 78



Comune di Ravenna

Servizio Progettazione e Gestione Urbanistica



Piano Urbanistico Generale (PUG)

(Legge Regionale n.24/2017)

Assunto con Delibera di Giunta PV n. 536 del 05/11/2024

Adottato con Delibera di Consiglio n. del

Approvato con Delibera di Consiglio n. del

Publicato sul BUR n. del

Sindaco: Michele DE PASCALE

Assessora all'Urbanistica: Federica DEL CONTE

Segretario Generale: Dott. Paolo NERI

Responsabile del Procedimento e Coord. Ufficio di Piano: Ing. Daniele CAPITANI

Coordinamento Scientifico: Ing. Daniele CAPITANI e Arch. Sandra VECCHIETTI

Garante della Comunicazione e della Partecipazione: Arch. Raffaella BENDAZZI

Segreteria Assessorato: Dott. Katia VALBONESI

UFFICIO DI PIANO INTERNO

Competenza Paesaggistica: Arch. Raffaella BENDAZZI

Competenza Giuridica: Dott.ssa Angela MESISCA

Competenza Economica - Finanziaria: Dott. Alberto LUBRANO

Competenza Ambientale: Dott. Stefano RAVAIOLI

Unità operativa interna con competenze pianificatorie

Arch. Raffaella BENDAZZI, Geom. Francesca BRUSI, Ing. Daniele CAPITANI, Geom. Stefano GENEROSI, Arch. Caterina GRAMANTIERI, Dott. Urb. Paolo MINGUZZI, Ing. Francesca PALMIERI, Ing. Irene PAVIANI, Ing. Francesco PAZZAGLIA, Geom. Federica PRONI, Arch. Silvia ROSSI, Geom. Bruno VENIERI, Arch. Domenico ZAMAGNA

GRUPPO DI LAVORO ESTERNO

Rigenerazione urbana

Valutazione del beneficio pubblico

Normativa di piano

Arch. Sandra VECCHIETTI

Valutazione sostenibilità ambientale e territoriale (ValSAT)

Studio di incidenza ambientale

UNIBO – DIPARTIMENTO DI ARCHITETTURA Proff.ssa Associata Elisa CONTICELLI

collaboratori: Ing. Sofia Maresi, Ing. Giulia Marzani, Riccardo Fabbri, Luca Pacilli

Supervisione in materia giuridica

Avv. Federico GUALANDI

Supervisione grafica e tavole strategia generale

Arch. Rachele AGOSTINI



INDIRIZZO: VIA RAMPINA 15, GAMBELLARA-GHIBULLO

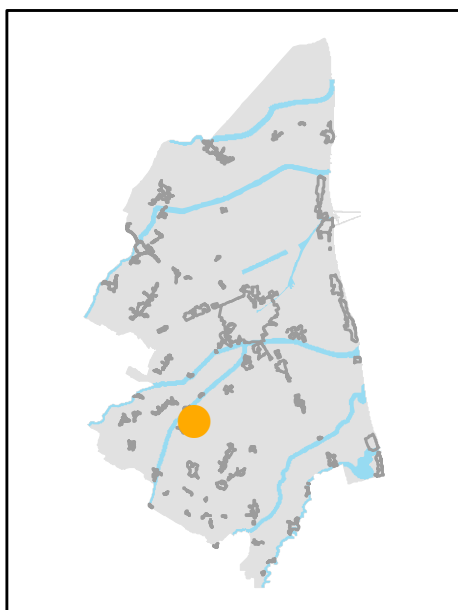
TOPONIMO: C. ORSINI

EDIFICI CON VALORE: EDIFICIO AD USO PROMISCUO -
DEPOSITO ATTREZZI E MACCHINE - POZZO

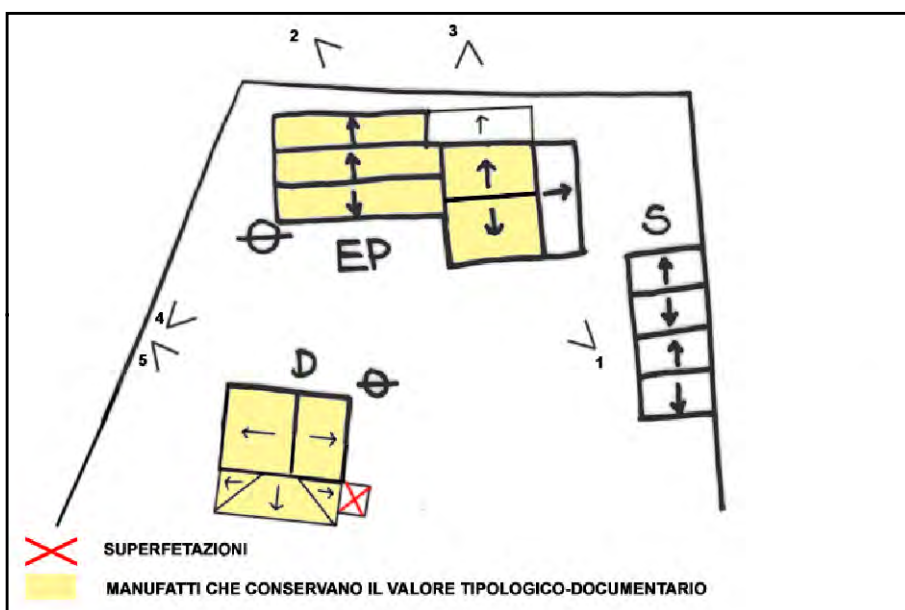
NOTE: Ristrutturata



CATASTO 1928



INQUADRAMENTO



SCHEMA DI AGGREGAZIONE



FOTO SATELLITARE 2018 Scala 1:2000

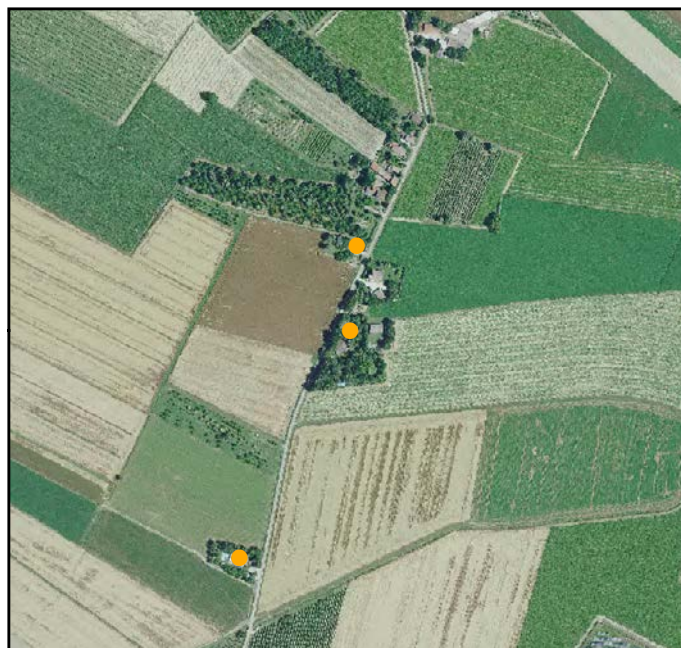


FOTO SATELLITARE 2018 Scala 1:10000



FOTO 1



FOTO 4



FOTO 2



FOTO 5



FOTO 3



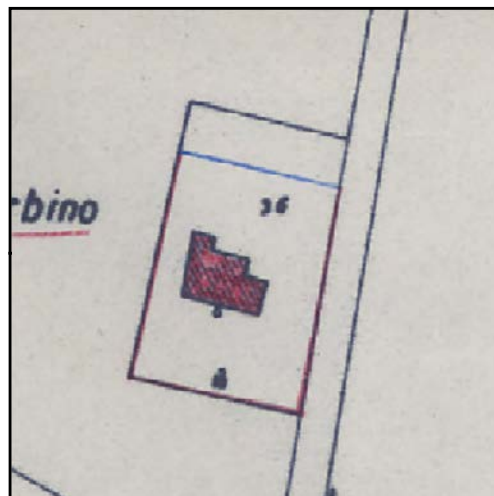


INDIRIZZO: VIA RAMPINA 12, GAMBELLARA-GHIBULLO

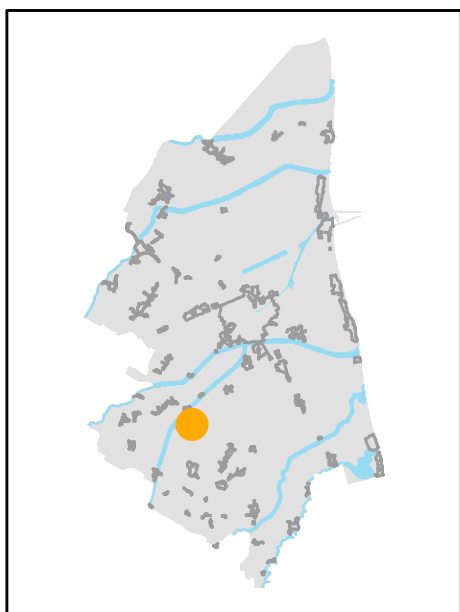
TOPONIMO: URBINO

EDIFICI CON VALORE: EDIFICIO AD USO PROMISCUO

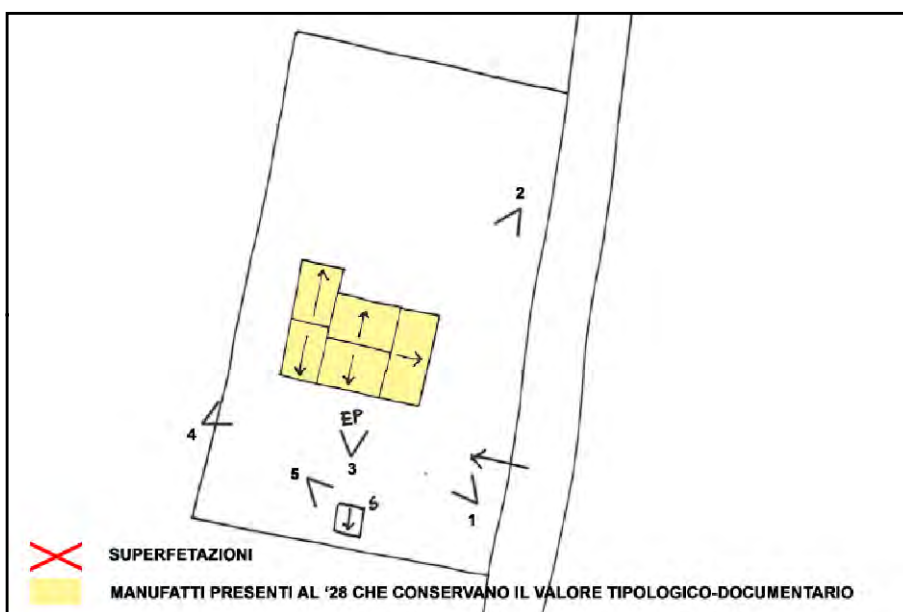
NOTE:



CATASTO 1928



INQUADRAMENTO



SCHEMA DI AGGREGAZIONE



FOTO SATELLITARE 2018 Scala 1:2000



FOTO SATELLITARE 2018 Scala 1:10000



FOTO 1



FOTO 4



FOTO 2



FOTO 5



FOTO 3





INDIRIZZO: VIA RAMPINA 4- 47A, GAMBELLARA-GHIBULLO

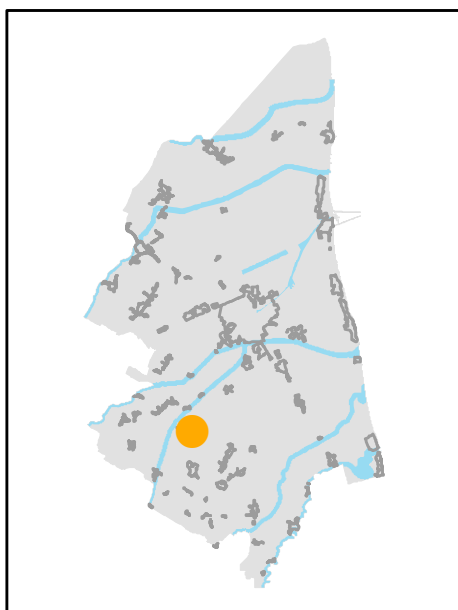
TOPONIMO: /

EDIFICI CON VALORE: EDIFICIO AD USO PROMISCOUO - BUCA

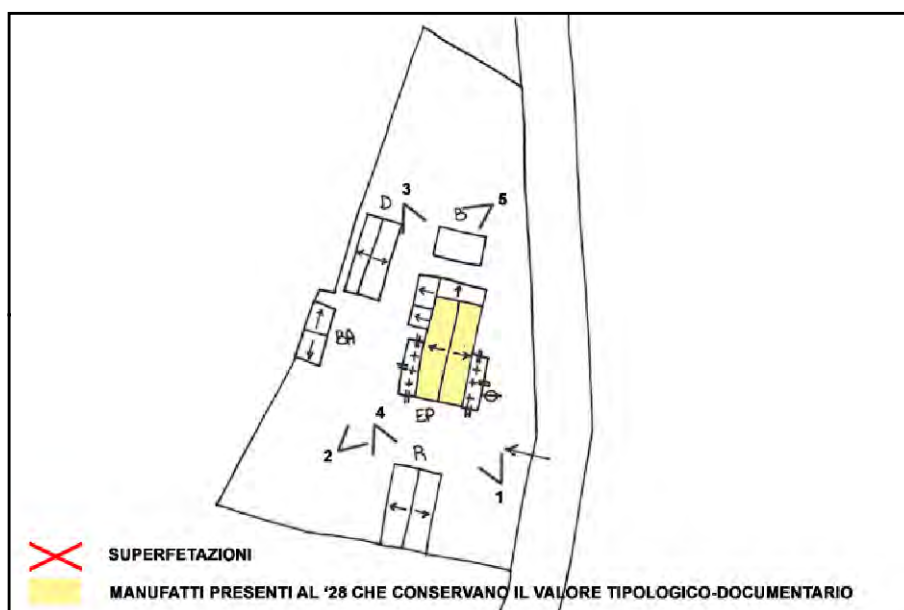
NOTE: Riconoscimento valore tipologico tramite pratica ufficio 2564/1997. Declassato da scheda



CATASTO 1928



INQUADRAMENTO



SCHEMA DI AGGREGAZIONE




FOTO SATELLITARE 2018 Scala 1:2000

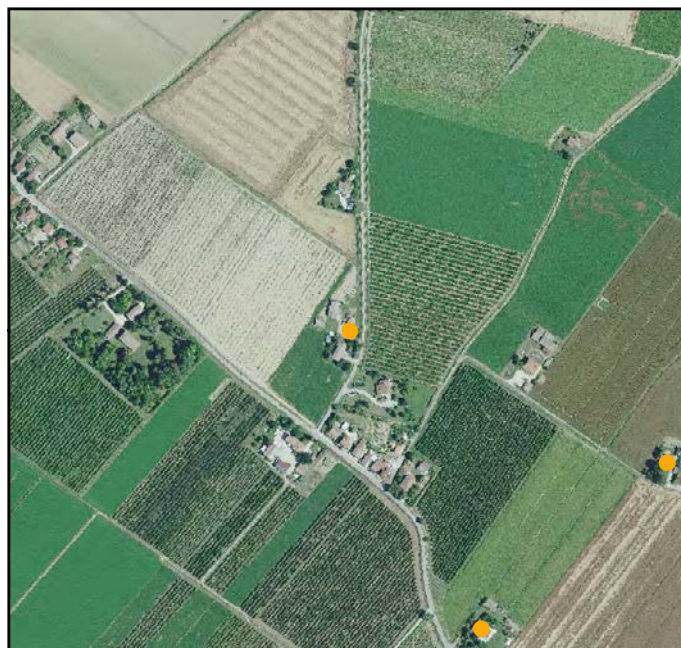


FOTO SATELLITARE 2018 Scala 1:10000



FOTO 1



FOTO 4



FOTO 2



FOTO 5



FOTO 3



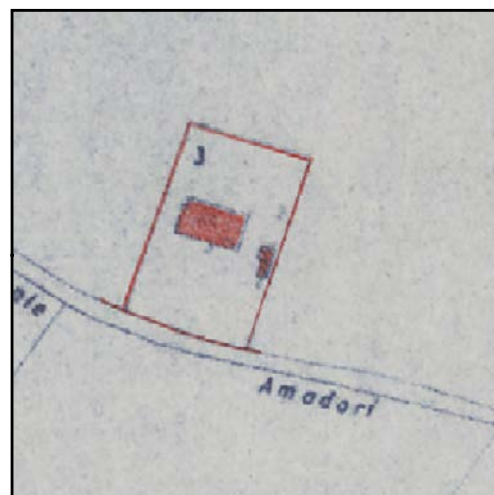


INDIRIZZO: VIA AMADORI 16, GAMBELLARA-GHIBULLO

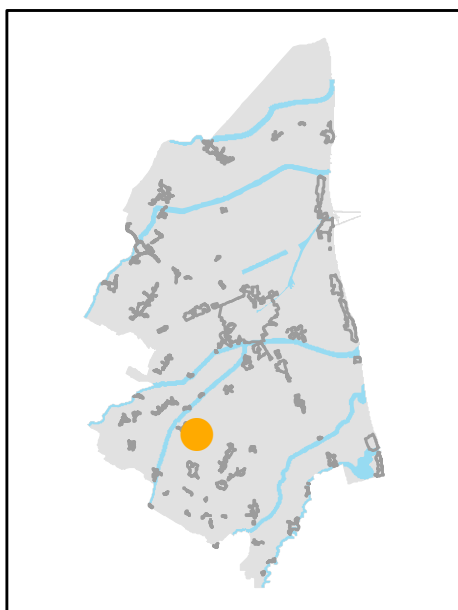
TOPONIMO: /

EDIFICI CON VALORE: EDIFICIO AD USO PROMISCUO -
RICOVERO PER ANIMALI - BUCA

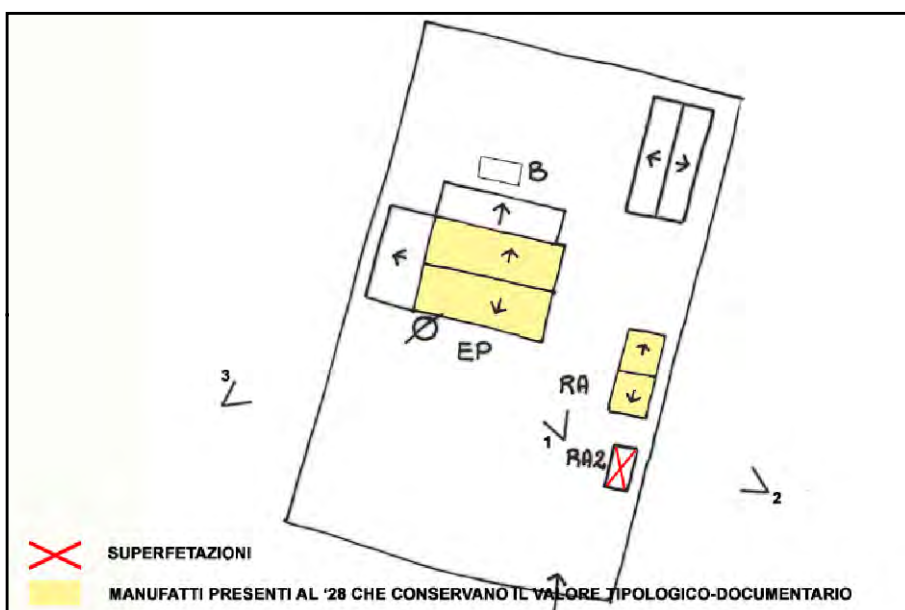
NOTE: Ristrutturata



CATASTO 1928



INQUADRAMENTO



SCHEMA DI AGGREGAZIONE




FOTO SATELLITARE 2018 Scala 1:2000

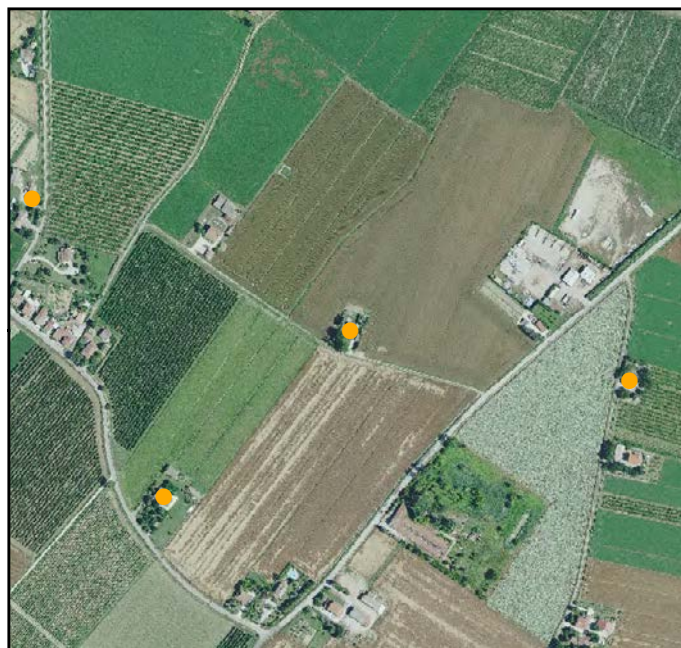


FOTO SATELLITARE 2018 Scala 1:10000



FOTO 1



FOTO 4

FOTO 2



FOTO 5

FOTO 3



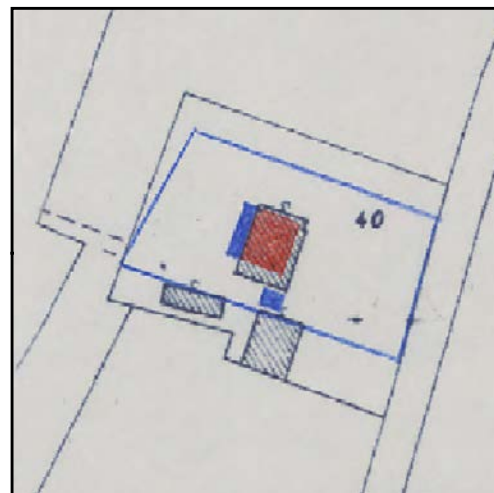


INDIRIZZO: VIA GAMBELLARA 100, GAMBELLARA-GHIBULLO

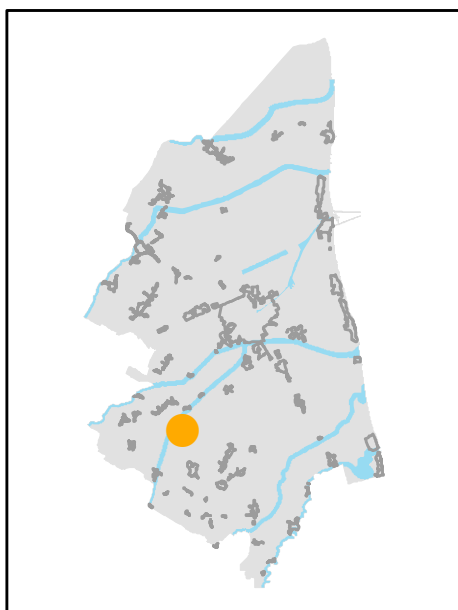
TOPONIMO: /

EDIFICI CON VALORE: EDIFICIO AD USO PROMISCUO -
RICOVERO PER ANIMALI - DEPOSITO ATTREZZI E MACCHINE -
BUCA

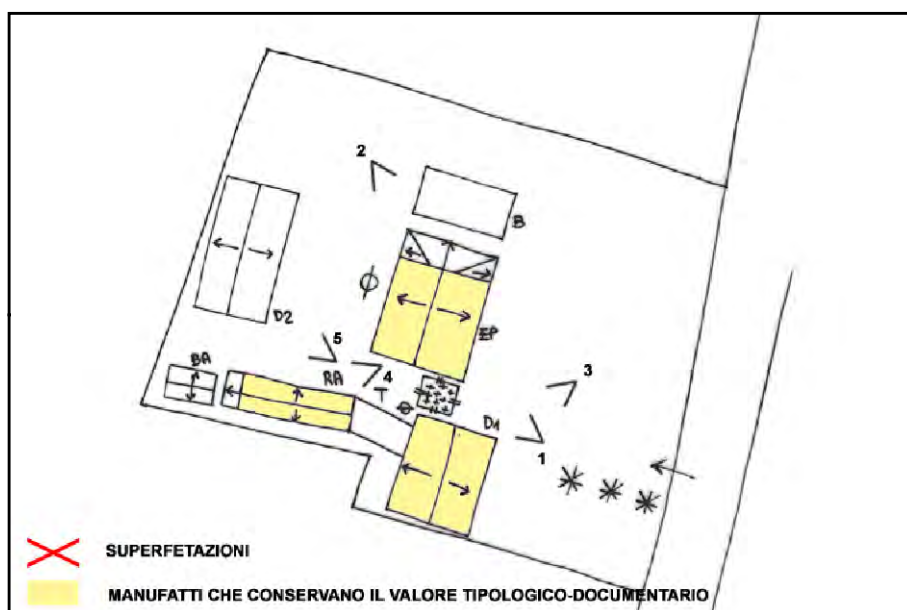
NOTE:



CATASTO 1928



INQUADRAMENTO



SCHEMA DI AGGREGAZIONE



FOTO SATELLITARE 2018 Scala 1:2000



FOTO SATELLITARE 2018 Scala 1:10000



FOTO 1



FOTO 4



FOTO 2



FOTO 5



FOTO 3



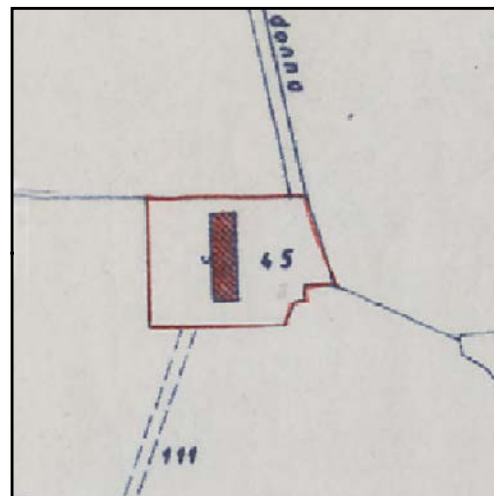


INDIRIZZO: VIA MADONNINA 39, GAMBELLARA-GHIBULLO

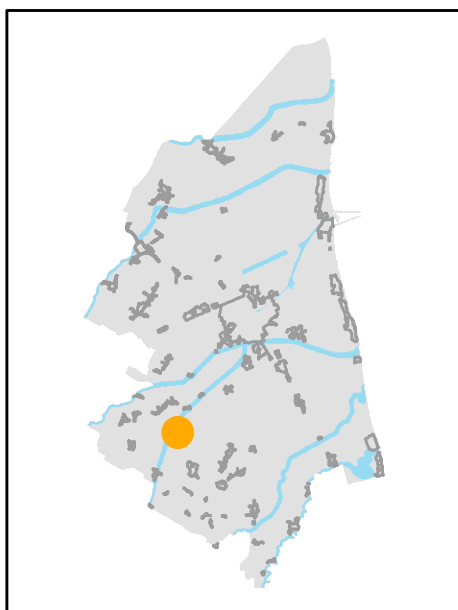
TOPONIMO: RUGGINI

EDIFICI CON VALORE: EDIFICIO AD USO PROMISCUO

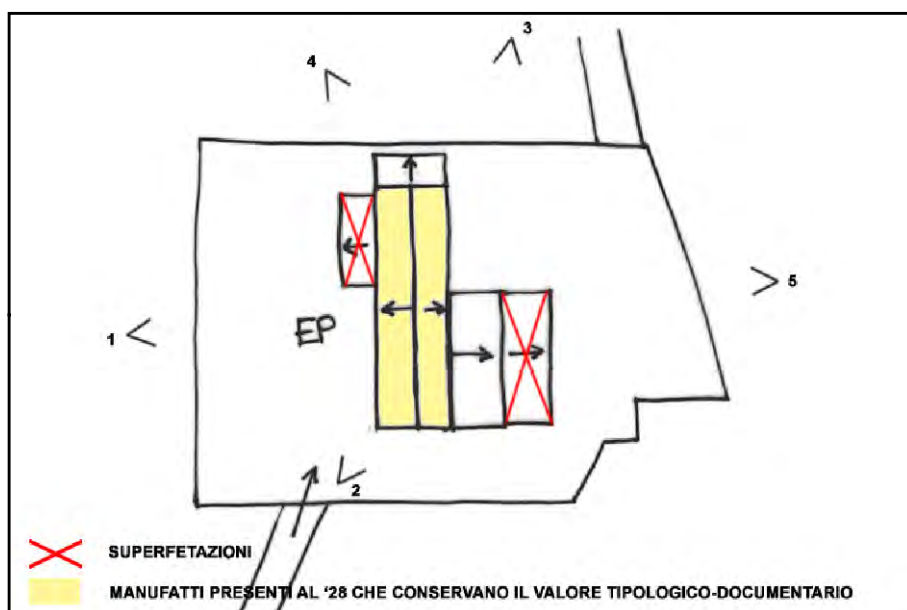
NOTE:



CATASTO 1928



INQUADRAMENTO



SCHEMA DI AGGREGAZIONE



FOTO SATELLITARE 2018 Scala 1:2000



FOTO SATELLITARE 2018 Scala 1:10000



FOTO 1



FOTO 4



FOTO 2



FOTO 5



FOTO 3





INDIRIZZO: VICOLO PASOLINI 2, GAMBELLARA-GHIBULLO

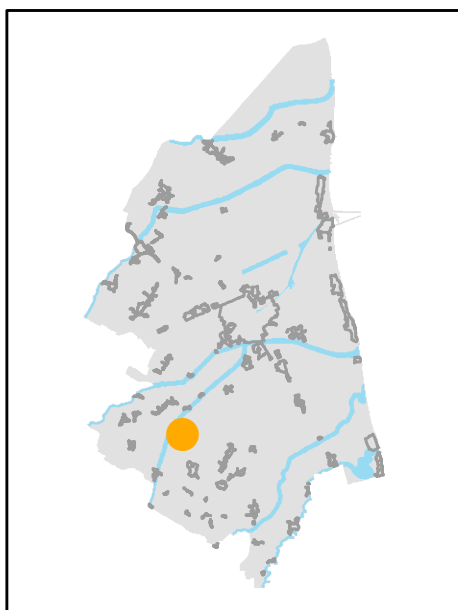
TOPONIMO: C. CUALDO

EDIFICI CON VALORE: EDIFICIO AD USO PROMISCUO -
DEPOSITO ATTREZZI E MACCHINE

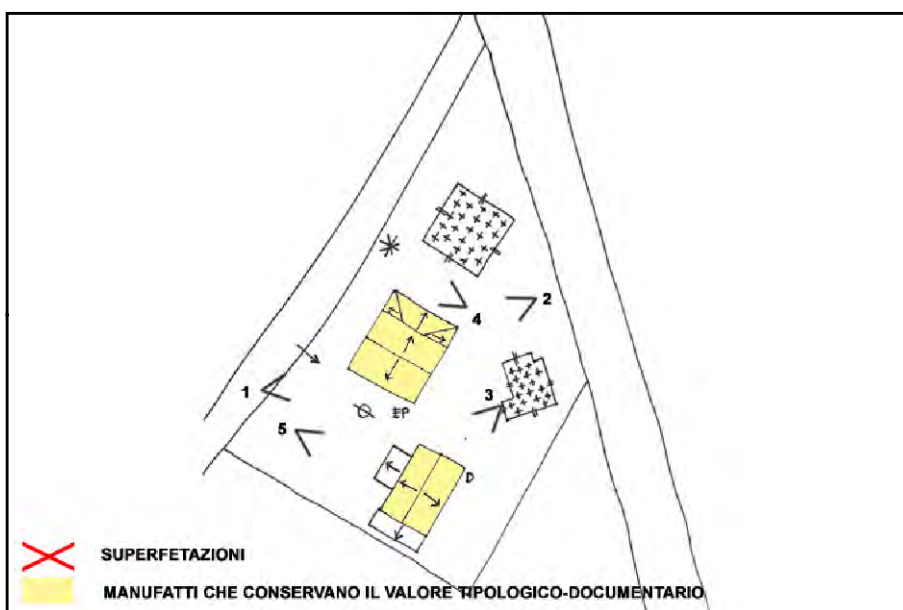
NOTE:



CATASTO 1928



INQUADRAMENTO



SCHEMA DI AGGREGAZIONE



FOTO SATELLITARE 2018 Scala 1:2000



FOTO SATELLITARE 2018 Scala 1:10000



FOTO 1



FOTO 4



FOTO 2



FOTO 5



FOTO 3



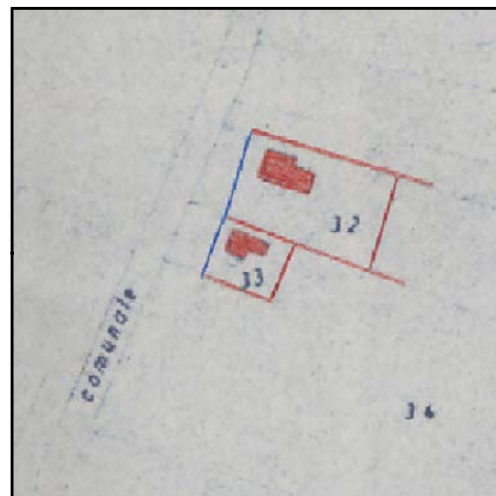


INDIRIZZO: VIA MACODA 28, GAMBELLARA-GHIBULLO

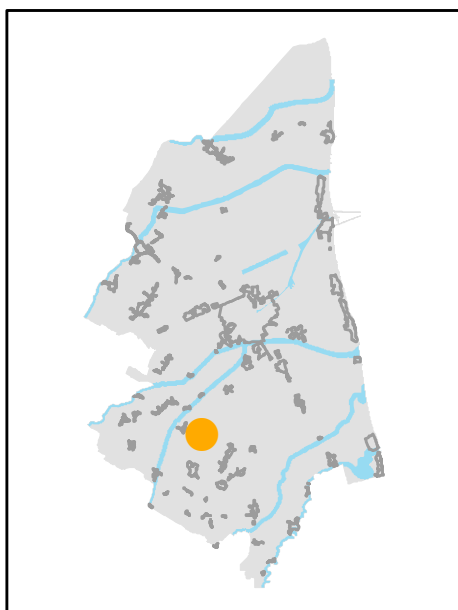
TOPONIMO: /

EDIFICI CON VALORE: EDIFICIO AD USO PROMISCOUO

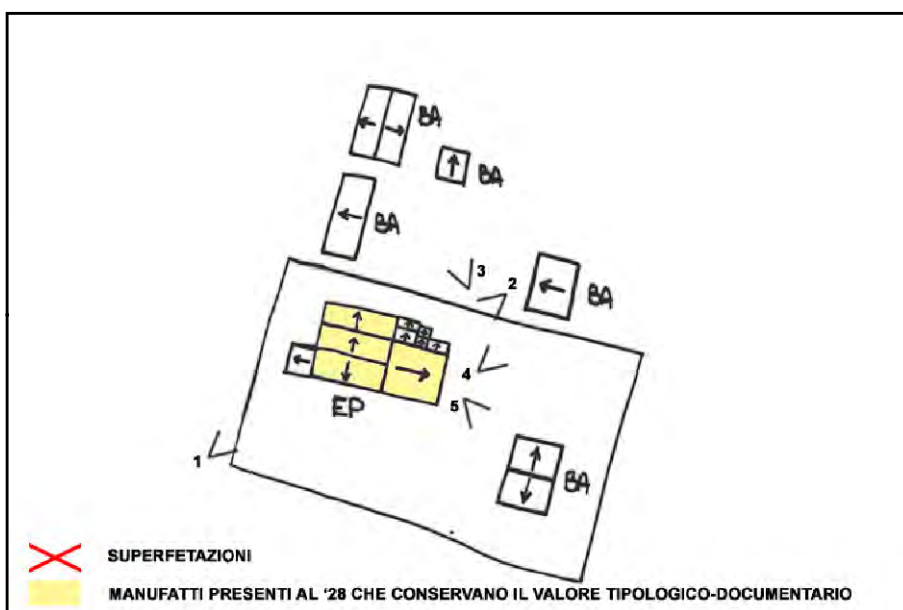
NOTE:



CATASTO 1928



INQUADRAMENTO



SCHEMA DI AGGREGAZIONE



FOTO SATELLITARE 2018 Scala 1:2000




FOTO SATELLITARE 2018 Scala 1:10000



FOTO 1



FOTO 4



FOTO 2



FOTO 5



FOTO 3





INDIRIZZO: VIA CHIESA 36, GAMBELLARA-GHIBULLO

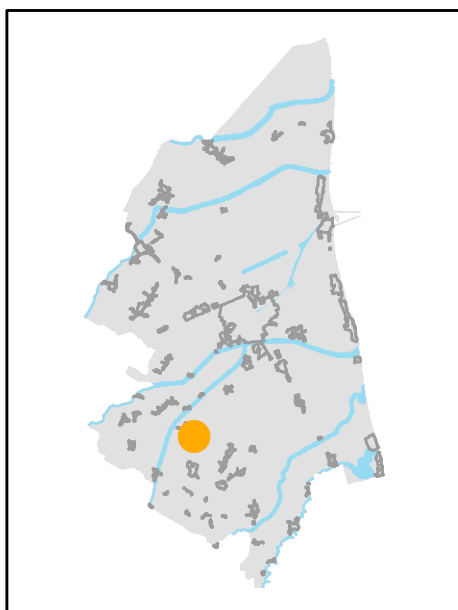
TOPONIMO: C. MASINI I

EDIFICI CON VALORE: EDIFICIO AD USO PROMISCUO - BUCA

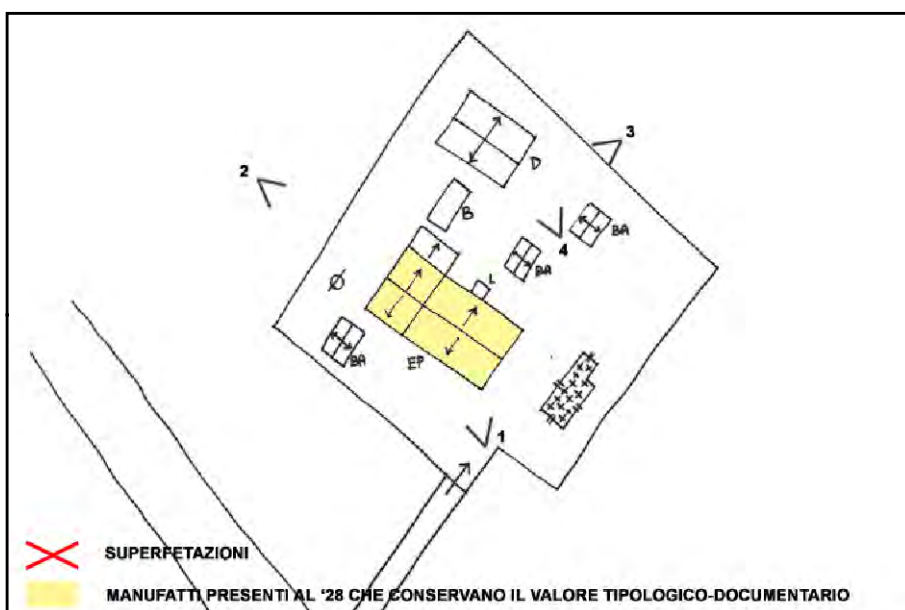
NOTE:



CATASTO 1928



INQUADRAMENTO



SCHEMA DI AGGREGAZIONE



FOTO SATELLITARE 2018 Scala 1:2000

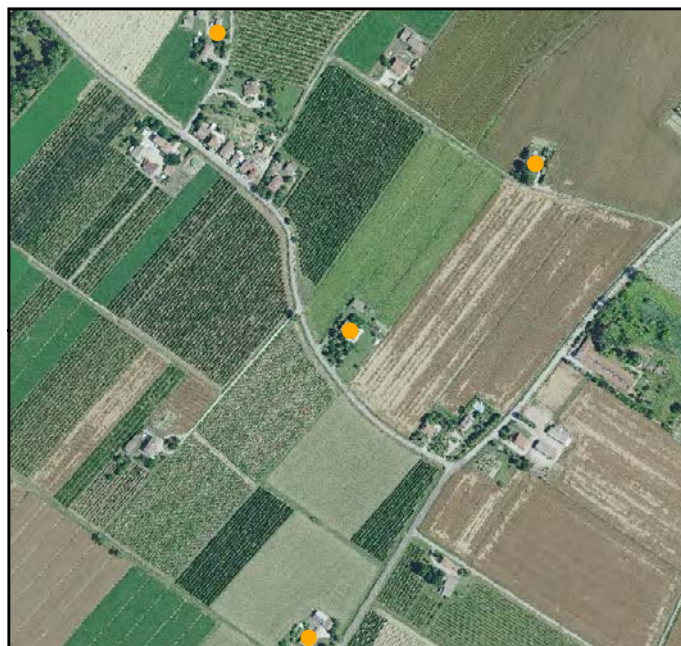


FOTO SATELLITARE 2018 Scala 1:10000



FOTO 1



FOTO 4



FOTO 2



FOTO 5



FOTO 3



INDIRIZZO: VIA ARGINE DESTRO RONCO 124, GAMBELLARA-GHIBULLO

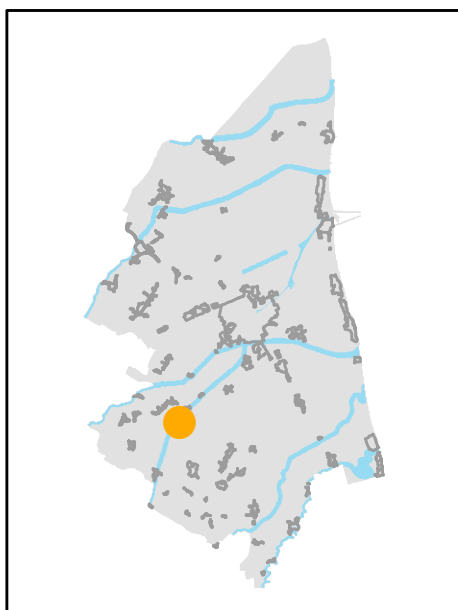
TOPONIMO: GHIRARDINA

EDIFICI CON VALORE: EDIFICIO AD USO PROMISCUO - DEPOSITO ATTREZZI E MACCHINE

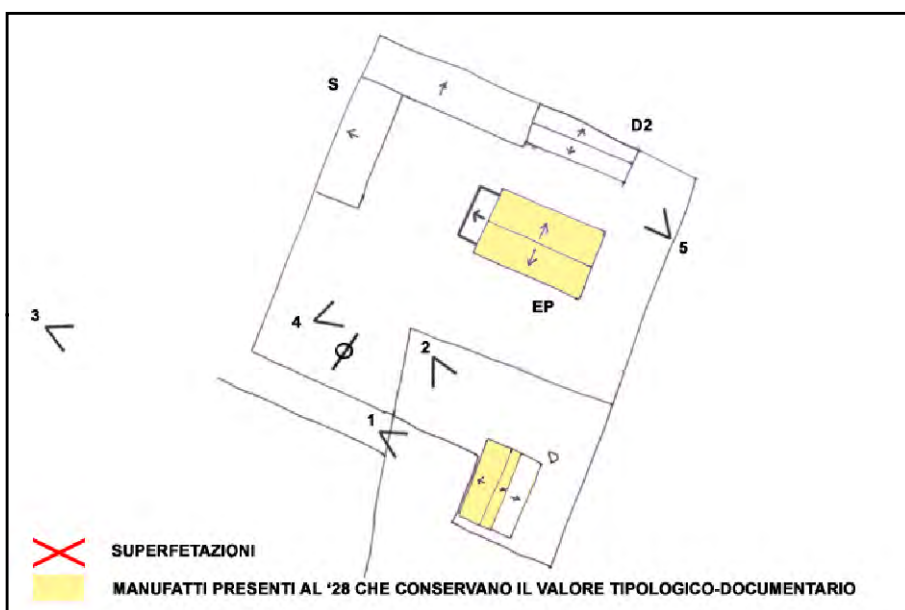
NOTE: Riconoscimento valore tipologico tramite pratica ufficio PG52446/2005



CATASTO 1928



INQUADRAMENTO



SCHEMA DI AGGREGAZIONE




FOTO SATELLITARE 2018 Scala 1:2000




FOTO SATELLITARE 2018 Scala 1:10000



FOTO 1



FOTO 4



FOTO 2



FOTO 5



FOTO 3



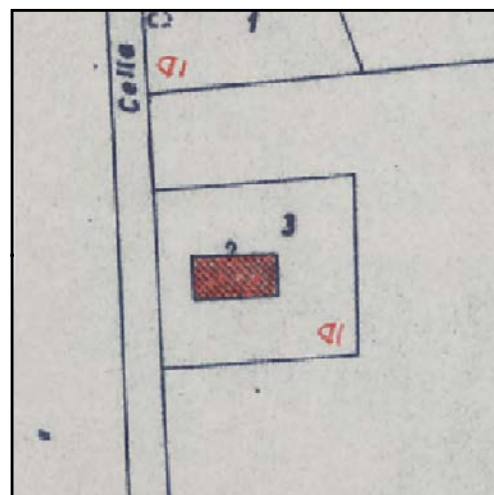


INDIRIZZO: VIA CELLA 3/6, CA' DELLA CIVETTA

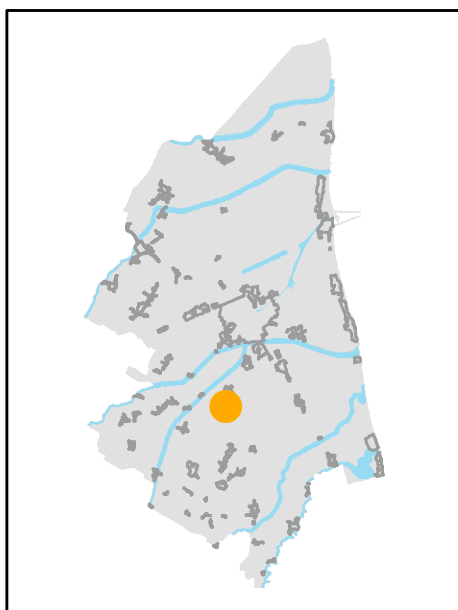
TOPONIMO: /

EDIFICI CON VALORE: EDIFICIO AD USO PROMISCUO -
DEPOSITO ATTREZZI E MACCHINE - BUCA

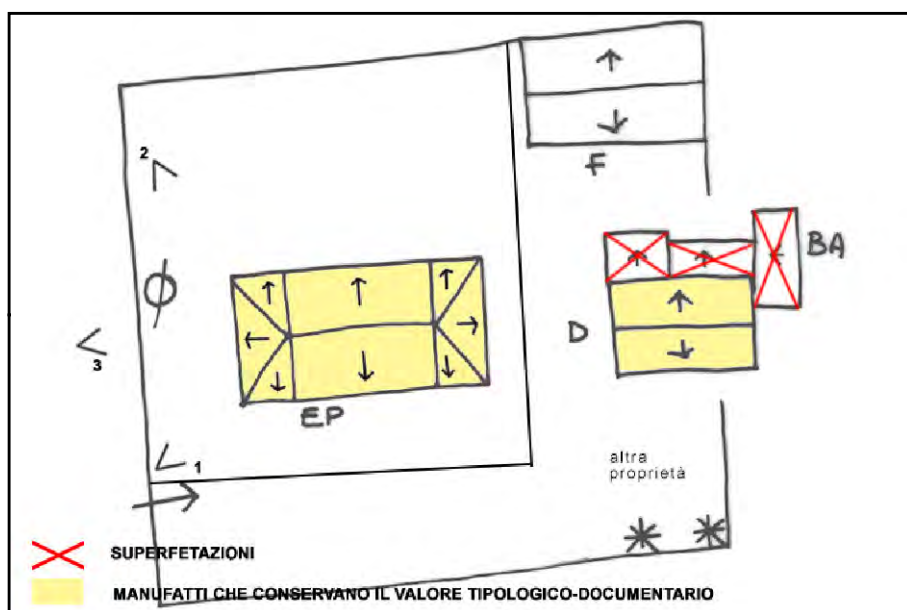
NOTE: Ristrutturata



CATASTO 1928



INQUADRAMENTO



SCHEMA DI AGGREGAZIONE



FOTO SATELLITARE 2018 Scala 1:2000




FOTO SATELLITARE 2018 Scala 1:10000



FOTO 1



FOTO 4

FOTO 2



FOTO 5

FOTO 3



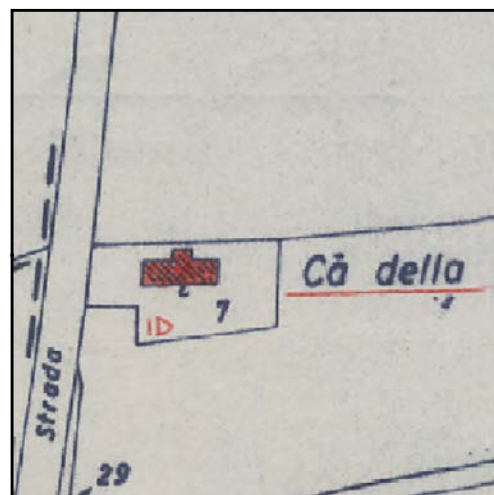


INDIRIZZO: VIA CELLA 324, CA' DELLA CIVETTA

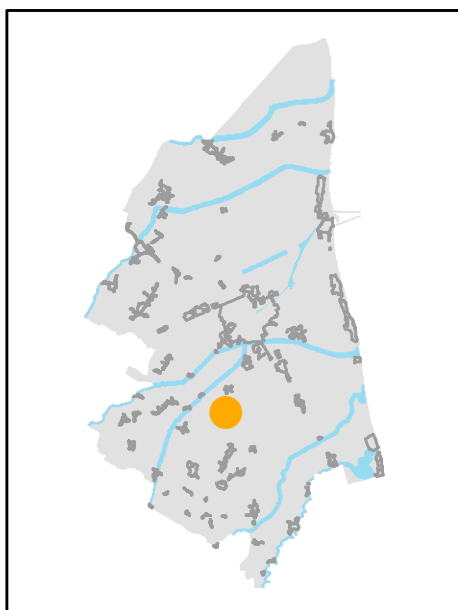
TOPONIMO: CA' DELLA CIVETTA

EDIFICI CON VALORE: EDIFICIO AD USO PROMISCOUO

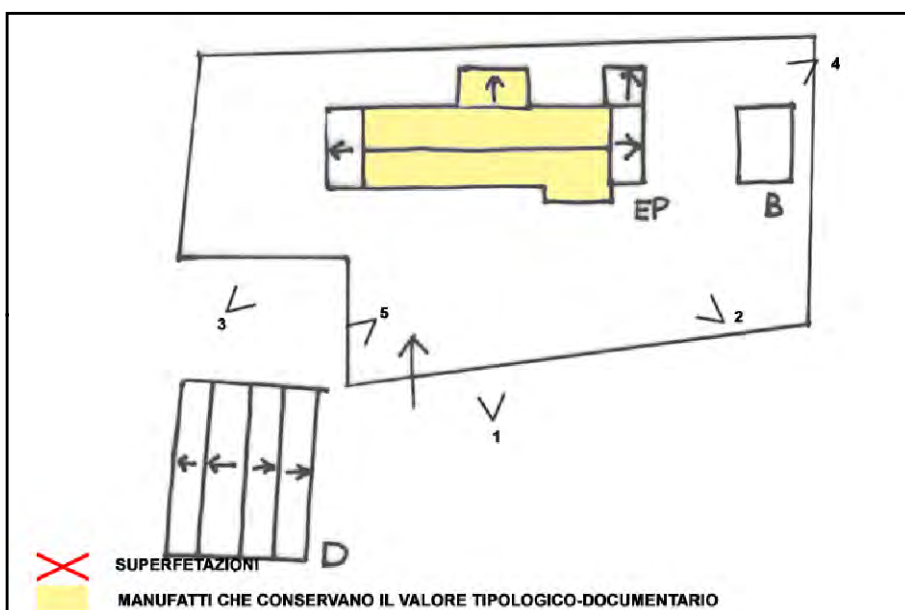
NOTE: Ristrutturata. Non è stato possibile aggiornare le foto.



CATASTO 1928



INQUADRAMENTO



SCHEMA DI AGGREGAZIONE




FOTO SATELLITARE 2018 Scala 1:2000




FOTO SATELLITARE 2018 Scala 1:10000



FOTO 1



FOTO 4



FOTO 2



FOTO 5



FOTO 3



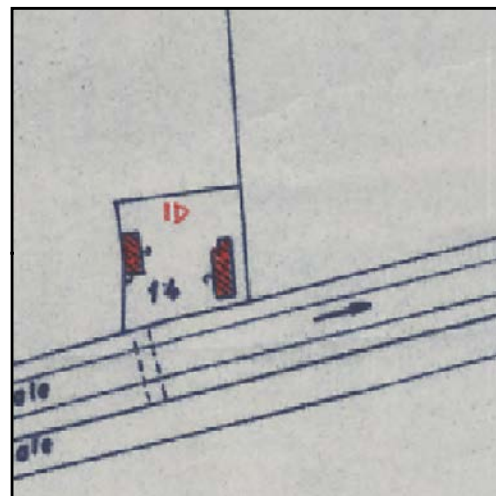


INDIRIZZO: VIA FOSSO GHIAIA 171, CA' DELLA CIVETTA

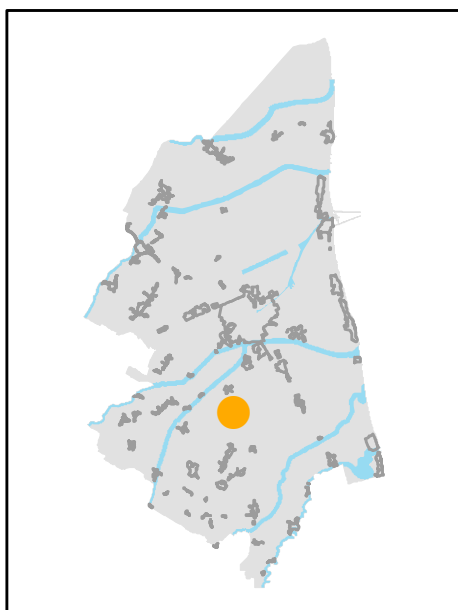
TOPONIMO: /

EDIFICI CON VALORE: EDIFICIO AD USO PROMISCOUO

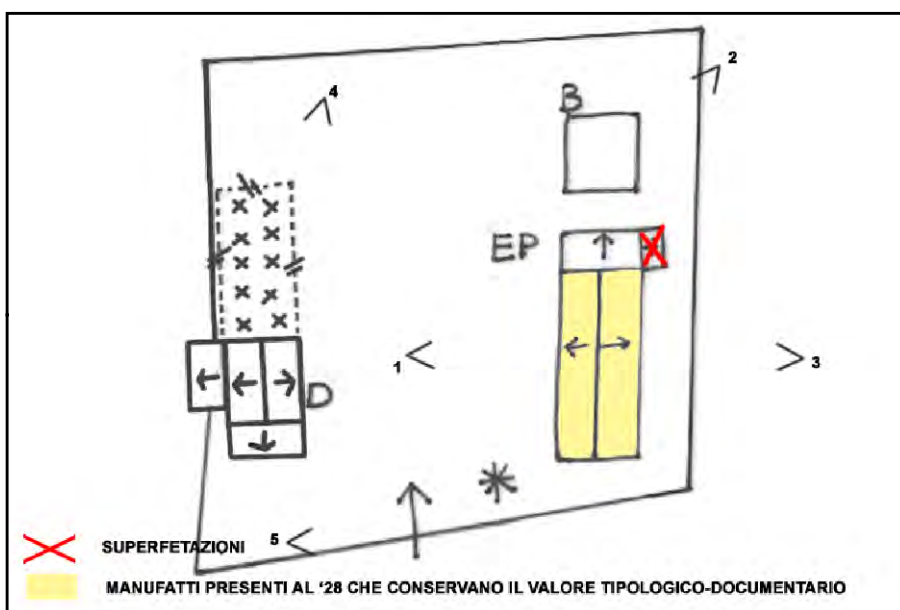
NOTE:



CATASTO 1928



INQUADRAMENTO



SCHEMA DI AGGREGAZIONE



FOTO SATELLITARE 2018 Scala 1:2000




FOTO SATELLITARE 2018 Scala 1:10000



FOTO 1



FOTO 4



FOTO 2



FOTO 5



FOTO 3



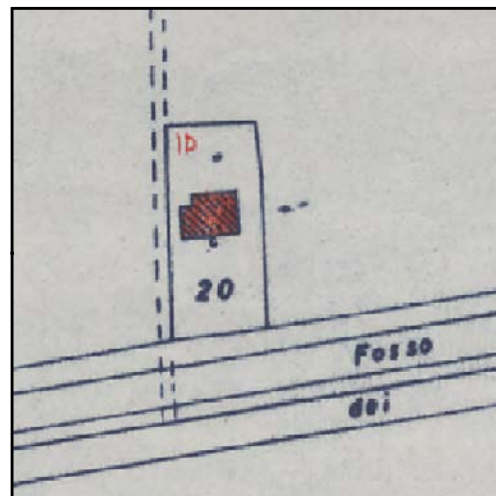


INDIRIZZO: VIA FOSSO GHIAIA 118, CA' DELLA CIVETTA

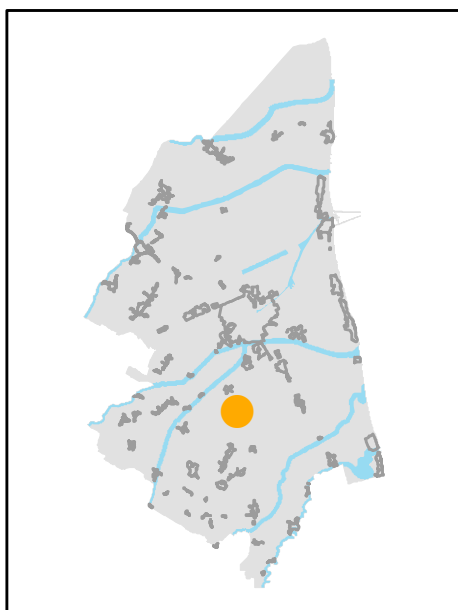
TOPONIMO: /

EDIFICI CON VALORE: EDIFICIO AD USO PROMISCUO

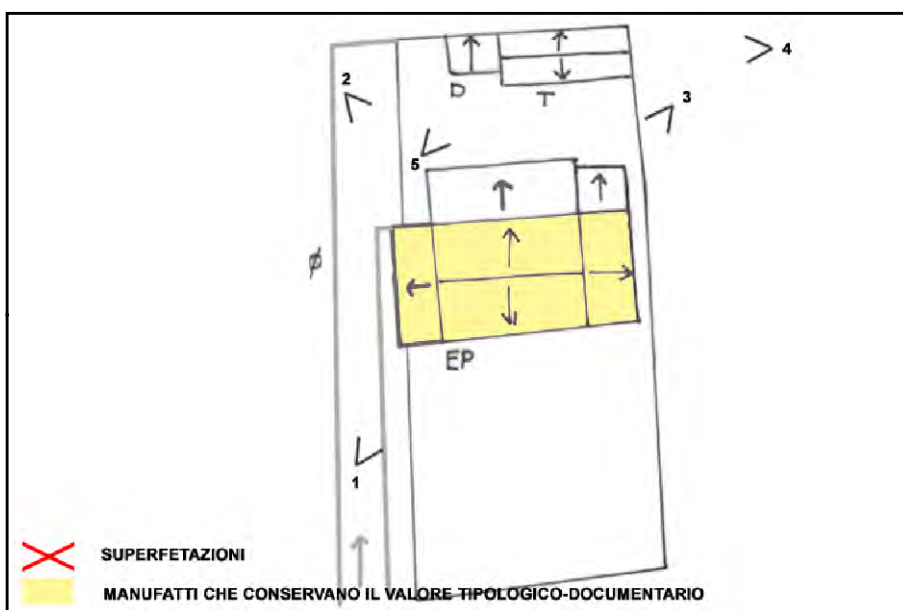
NOTE:



CATASTO 1928



INQUADRAMENTO



SCHEMA DI AGGREGAZIONE




FOTO SATELLITARE 2018 Scala 1:2000




FOTO SATELLITARE 2018 Scala 1:10000



FOTO 1



FOTO 4



FOTO 2



FOTO 5



FOTO 3



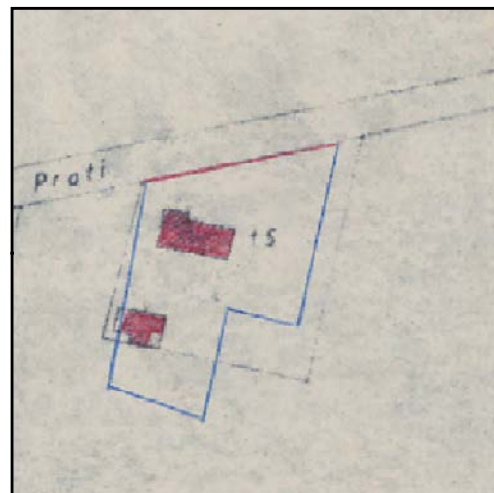


INDIRIZZO: VIA FOSSO GHIAIA 169, CA' DELLA CIVETTA

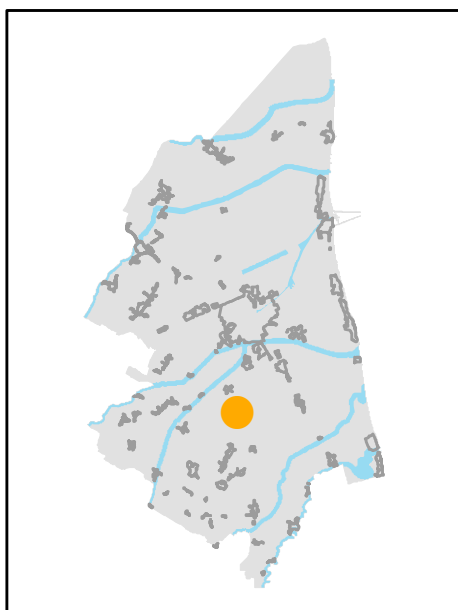
TOPONIMO: /

EDIFICI CON VALORE: EDIFICIO AD USO PROMISCUO -
DEPOSITO ATTREZZI E MACCHINE

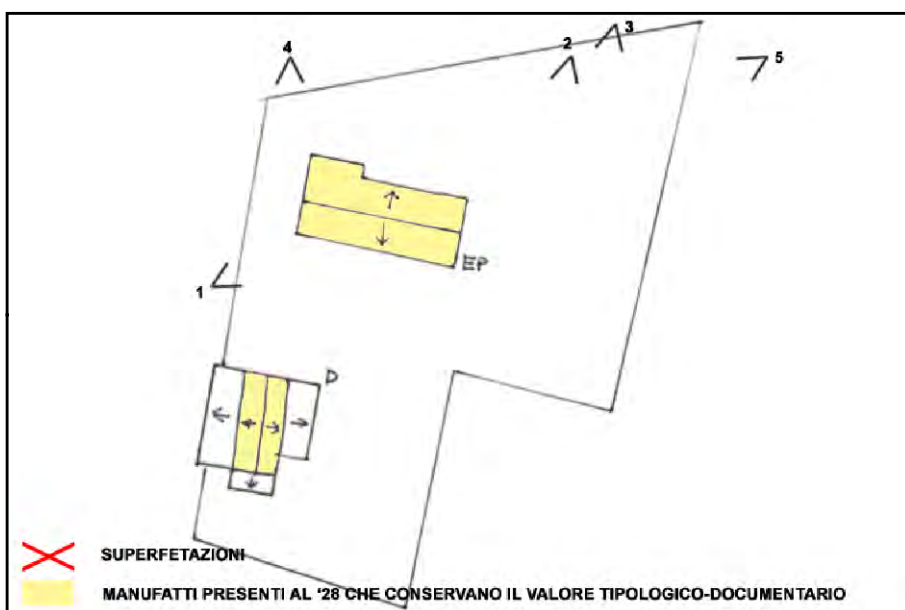
NOTE:



CATASTO 1928



INQUADRAMENTO



SCHEMA DI AGGREGAZIONE



FOTO SATELLITARE 2018 Scala 1:2000




FOTO SATELLITARE 2018 Scala 1:10000



FOTO 1



FOTO 4



FOTO 2



FOTO 5



FOTO 3



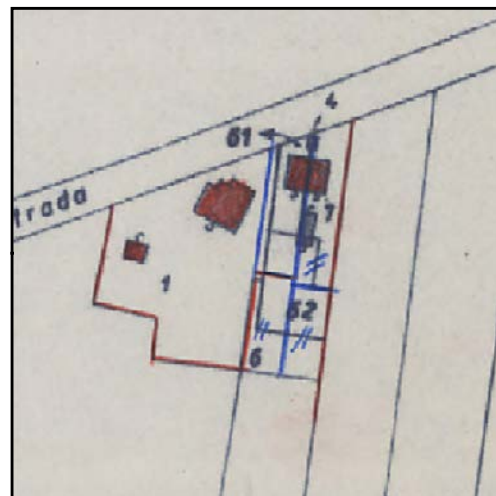


INDIRIZZO: VIA FOSSO GHIAIA 116, CA' DELLA CIVETTA

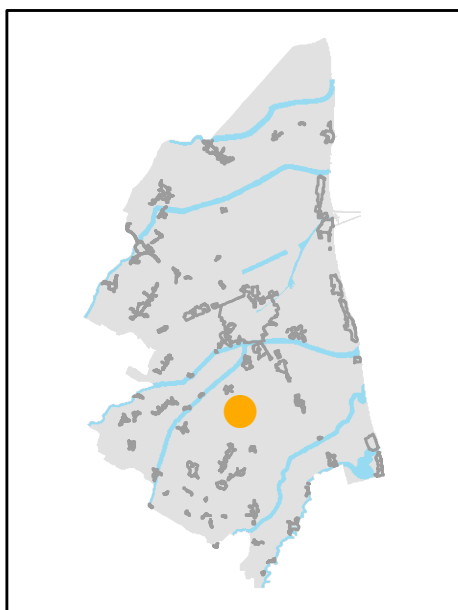
TOPONIMO: /

EDIFICI CON VALORE: EDIFICIO AD USO PROMISCUO

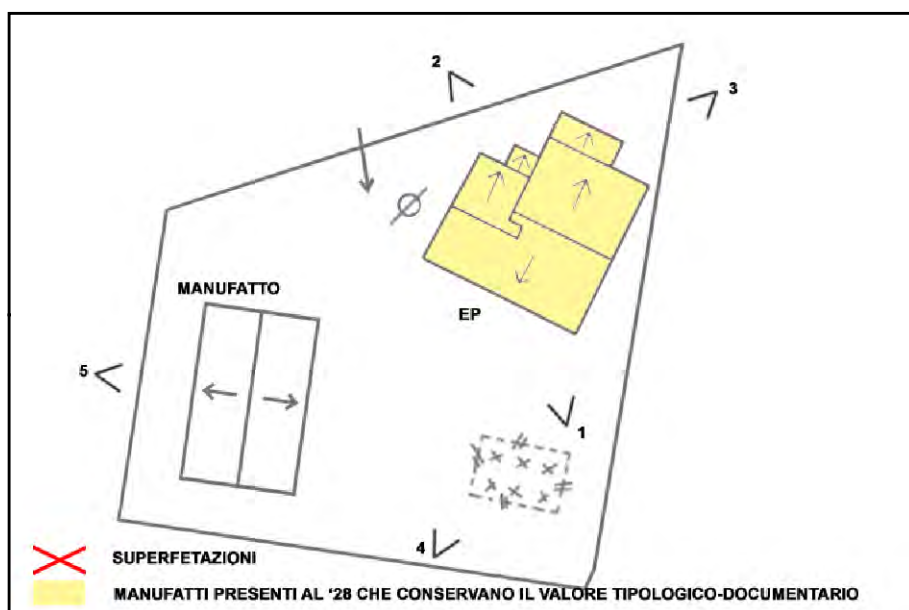
NOTE:



CATASTO 1928



INQUADRAMENTO



SCHEMA DI AGGREGAZIONE



FOTO SATELLITARE 2018 Scala 1:2000

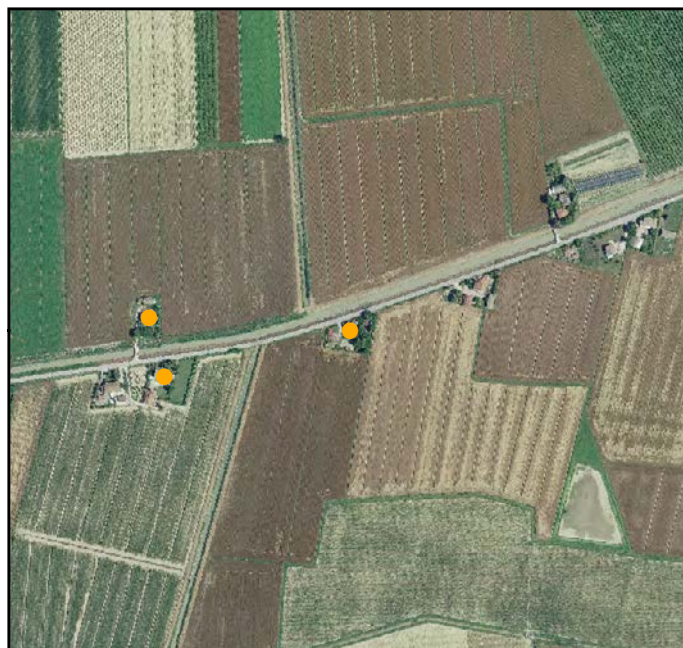


FOTO SATELLITARE 2018 Scala 1:10000



FOTO 1



FOTO 4



FOTO 2



FOTO 5



FOTO 3



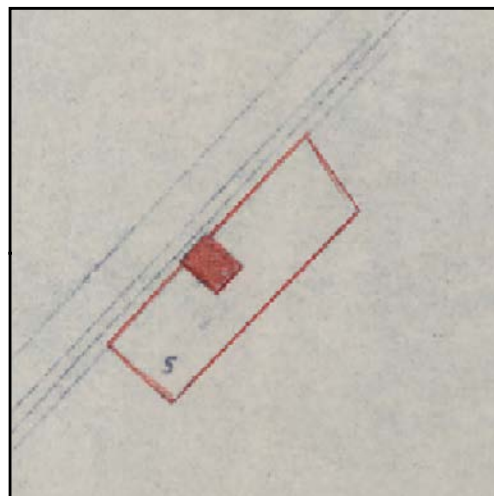


INDIRIZZO: VIA VIAZZA 45, CA' DELLA CIVETTA

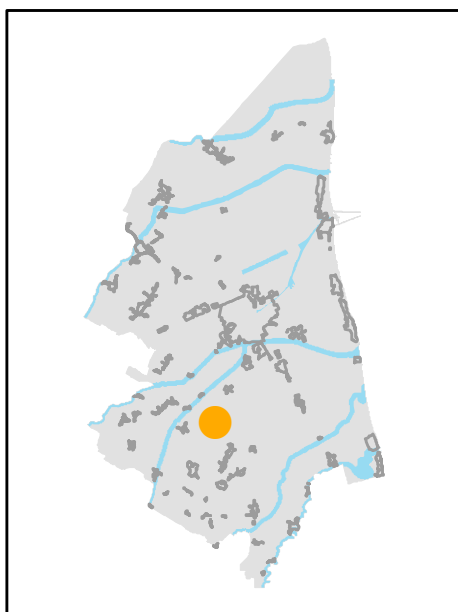
TOPONIMO: /

EDIFICI CON VALORE: EDIFICIO AD USO PROMISCUO

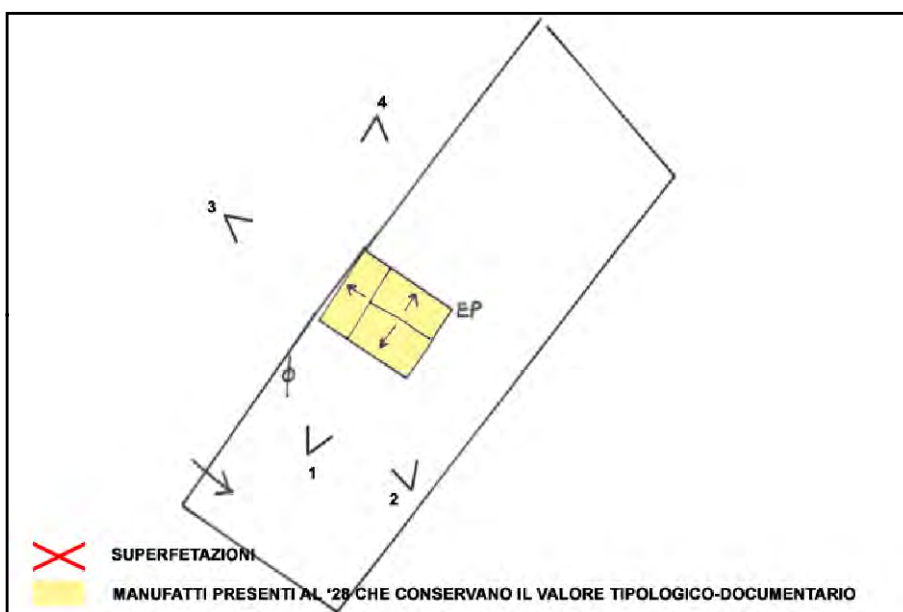
NOTE:



CATASTO 1928



INQUADRAMENTO



SCHEMA DI AGGREGAZIONE




FOTO SATELLITARE 2018 Scala 1:2000

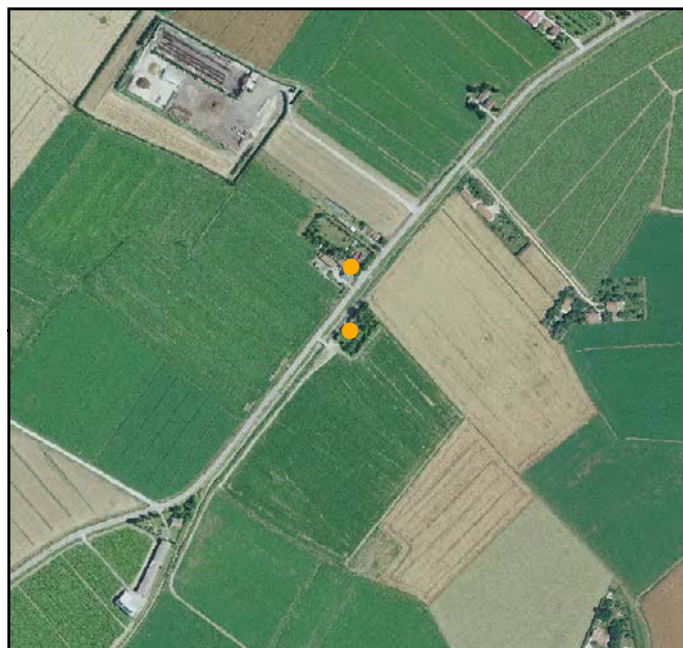


FOTO SATELLITARE 2018 Scala 1:10000



FOTO 1



FOTO 4



FOTO 2



FOTO 5



FOTO 3

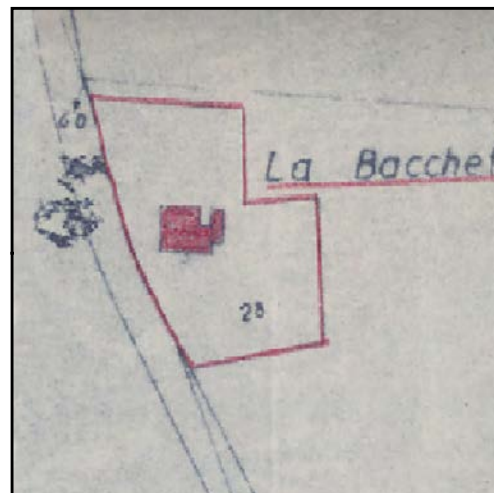


INDIRIZZO: VIA CELLA 334, CA' DELLA CIVETTA

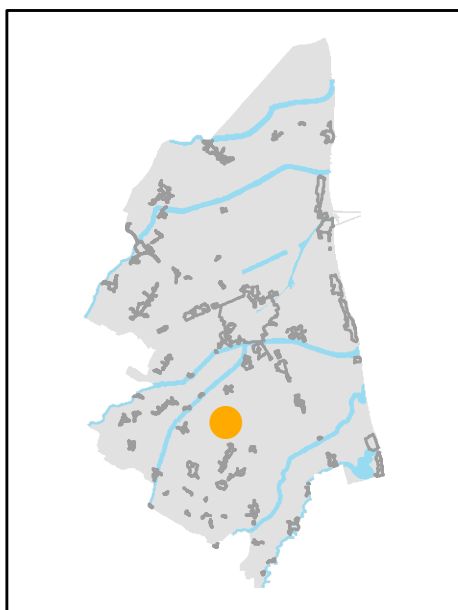
TOPONIMO: LA BACCHETTINA

EDIFICI CON VALORE: EDIFICIO AD USO PROMISCUO -
DEPOSITO ATTREZZI E MACCHINE - POZZO

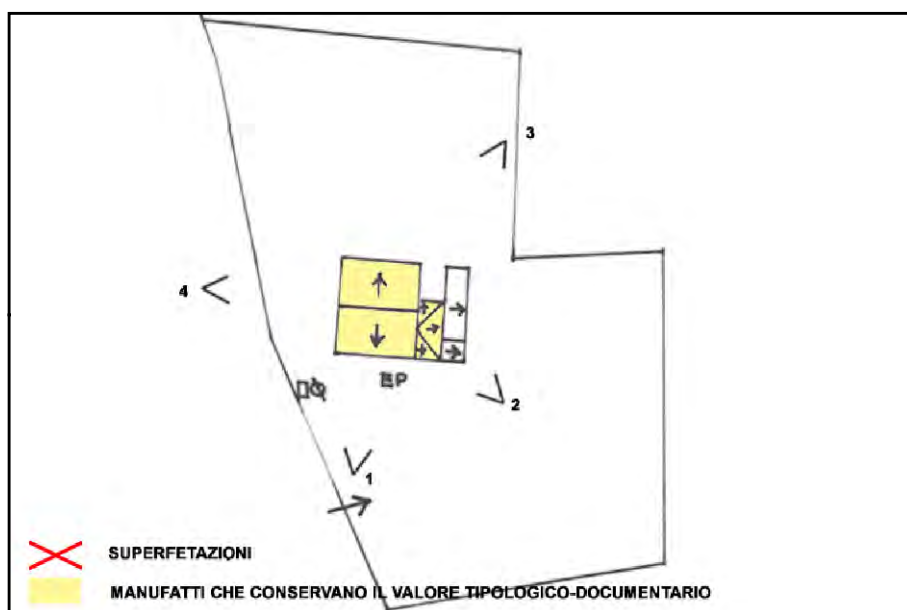
NOTE:



CATASTO 1928



INQUADRAMENTO



SCHEMA DI AGGREGAZIONE




FOTO SATELLITARE 2018 Scala 1:2000




FOTO SATELLITARE 2018 Scala 1:10000



FOTO 1



FOTO 4



FOTO 2



FOTO 5



FOTO 3

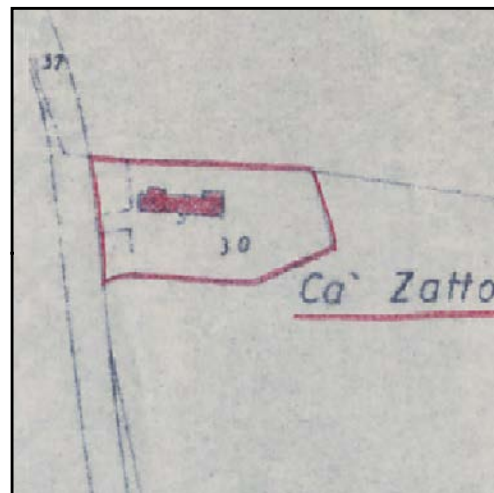


INDIRIZZO: VIA CELLA 336, CA' DELLA CIVETTA

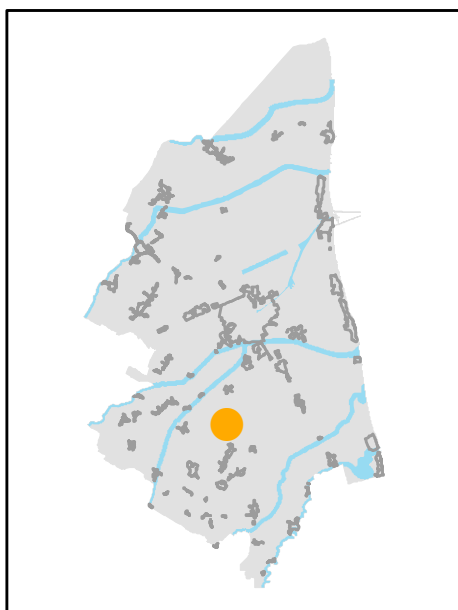
TOPONIMO: CA' ZATTONI

EDIFICI CON VALORE: EDIFICIO AD USO PROMISCUO

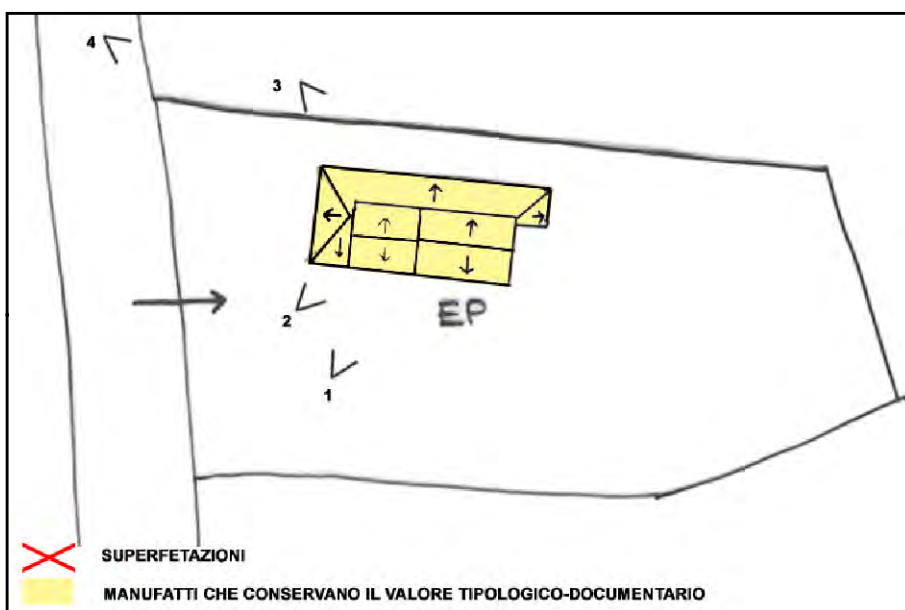
NOTE:



CATASTO 1928



INQUADRAMENTO



SCHEMA DI AGGREGAZIONE




FOTO SATELLITARE 2018 Scala 1:2000




FOTO SATELLITARE 2018 Scala 1:10000



FOTO 1



FOTO 4



FOTO 2



FOTO 5

FOTO 3



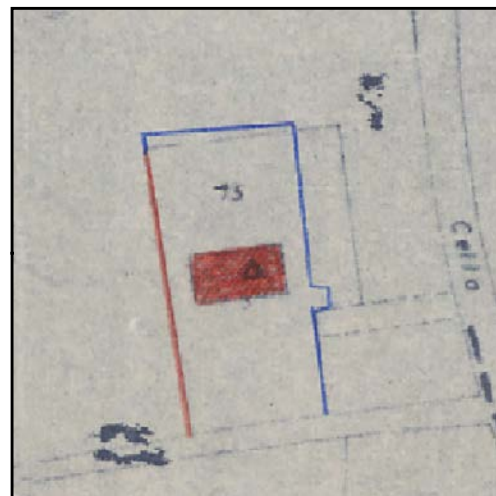


INDIRIZZO: VIA CELLA 301, CA' DELLA CIVETTA

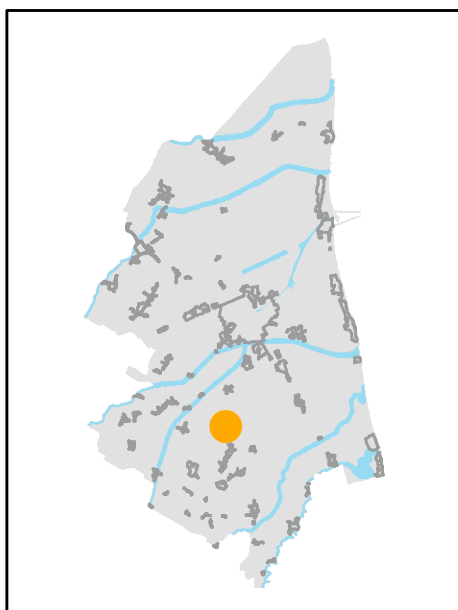
TOPONIMO: C. S. STEFANO VECCHIO

EDIFICI CON VALORE: EDIFICIO AD USO PROMISCOUO

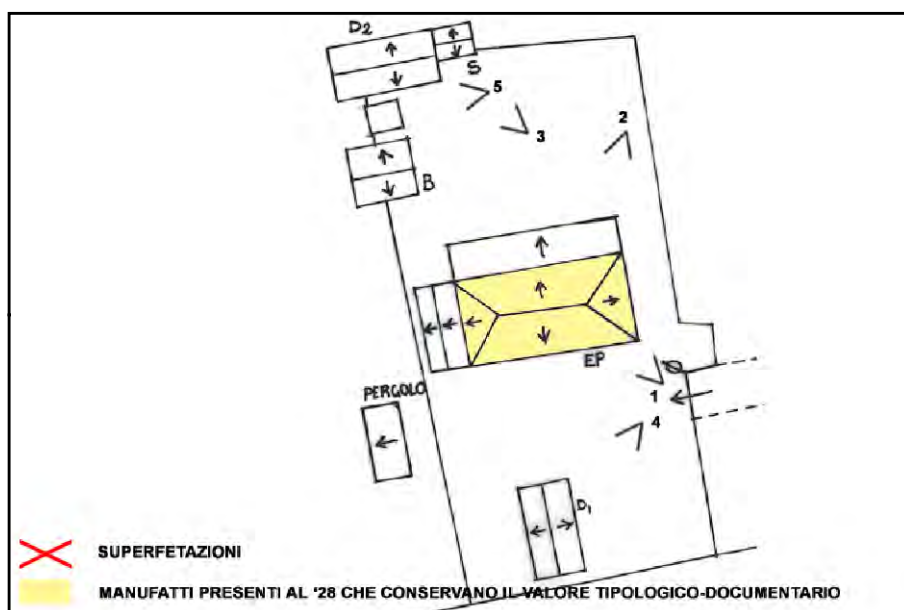
NOTE:



CATASTO 1928



INQUADRAMENTO



SCHEMA DI AGGREGAZIONE



FOTO SATELLITARE 2018 Scala 1:2000

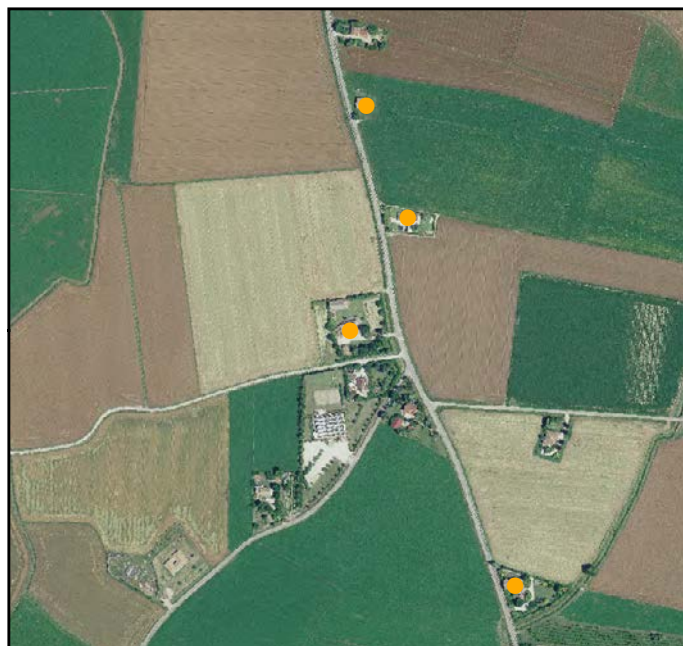


FOTO SATELLITARE 2018 Scala 1:10000



FOTO 1



FOTO 4



FOTO 2



FOTO 5



FOTO 3



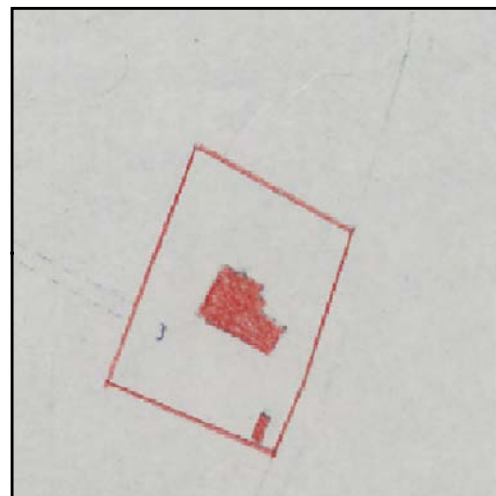


INDIRIZZO: VIA CARDINALA 4, CA' DELLA CIVETTA

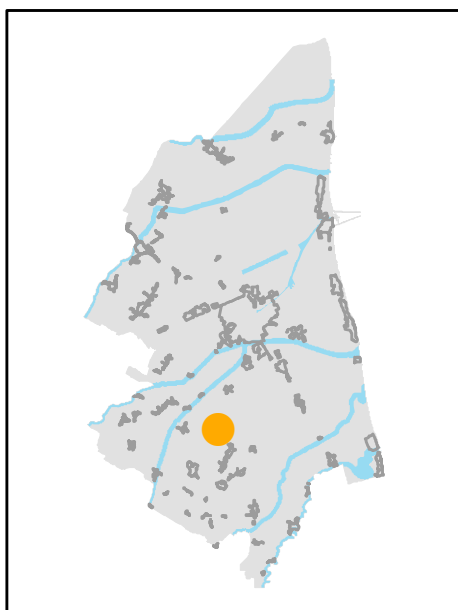
TOPONIMO: CARDINALA

EDIFICI CON VALORE: EDIFICIO AD USO PROMISCUO -
DEPOSITO ATTREZZI E MACCHINE - RICOVERO PER ANIMALI

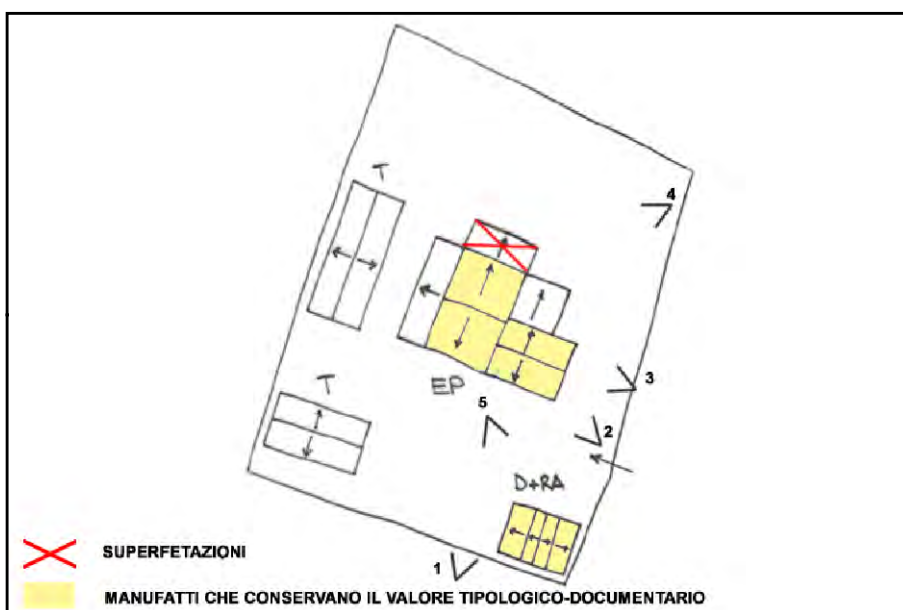
NOTE:



CATASTO 1928



INQUADRAMENTO



SCHEMA DI AGGREGAZIONE



FOTO SATELLITARE 2018 Scala 1:2000

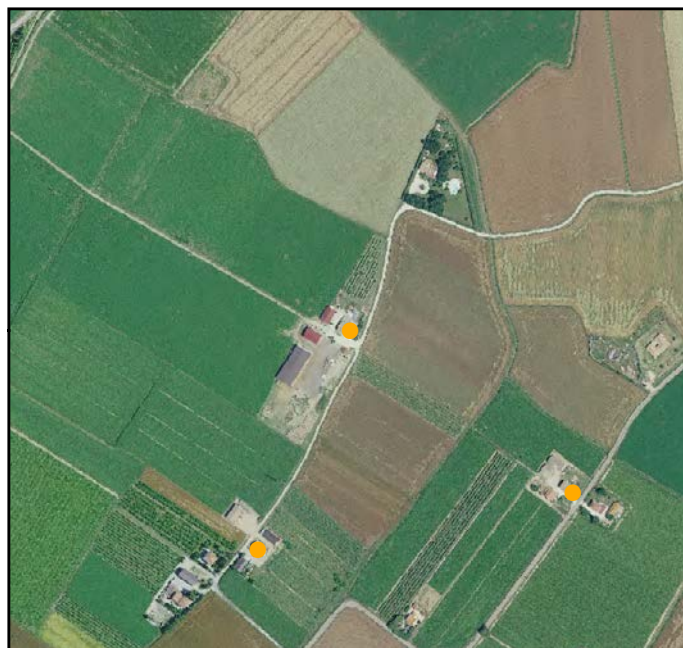


FOTO SATELLITARE 2018 Scala 1:10000



FOTO 1



FOTO 4



FOTO 2



FOTO 5



FOTO 3





INDIRIZZO: VIA CARDINALA 1, CA' DELLA CIVETTA

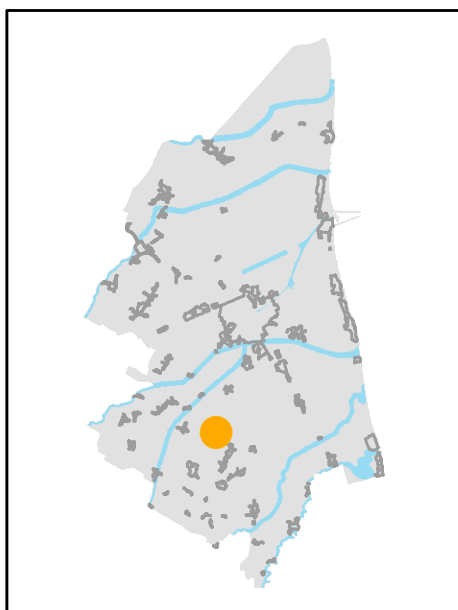
TOPONIMO: C. CICOGNANI

EDIFICI CON VALORE: EDIFICIO AD USO PROMISCUO -
DEPOSITO ATTREZZI E MACCHINE - RICOVERO PER ANIMALI

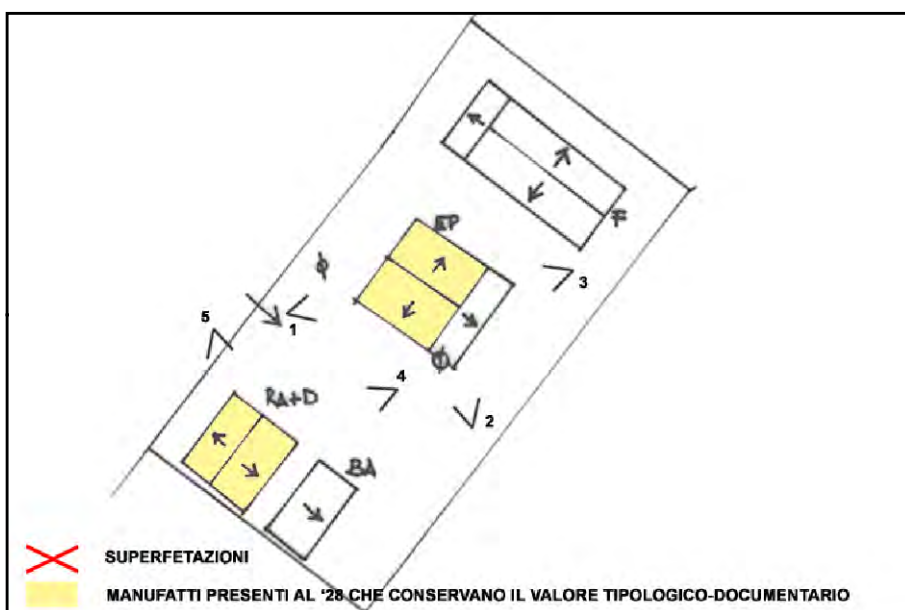
NOTE: Toponimo catastale: Saiano.



CATASTO 1928



INQUADRAMENTO



SCHEMA DI AGGREGAZIONE



FOTO SATELLITARE 2018 Scala 1:2000



FOTO SATELLITARE 2018 Scala 1:10000



FOTO 1



FOTO 4



FOTO 2



FOTO 5



FOTO 3





INDIRIZZO: VIA RUSTICA 50, CA' DELLA CIVETTA

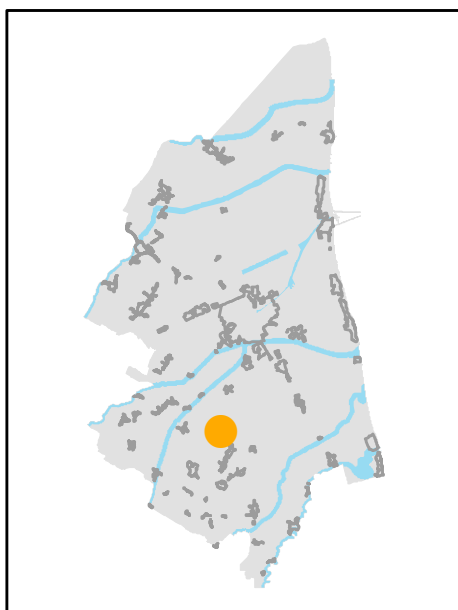
TOPONIMO: PODERE FORNELLA

EDIFICI CON VALORE: EDIFICIO AD USO PROMISCUO -
DEPOSITO ATTREZZI E MACCHINE

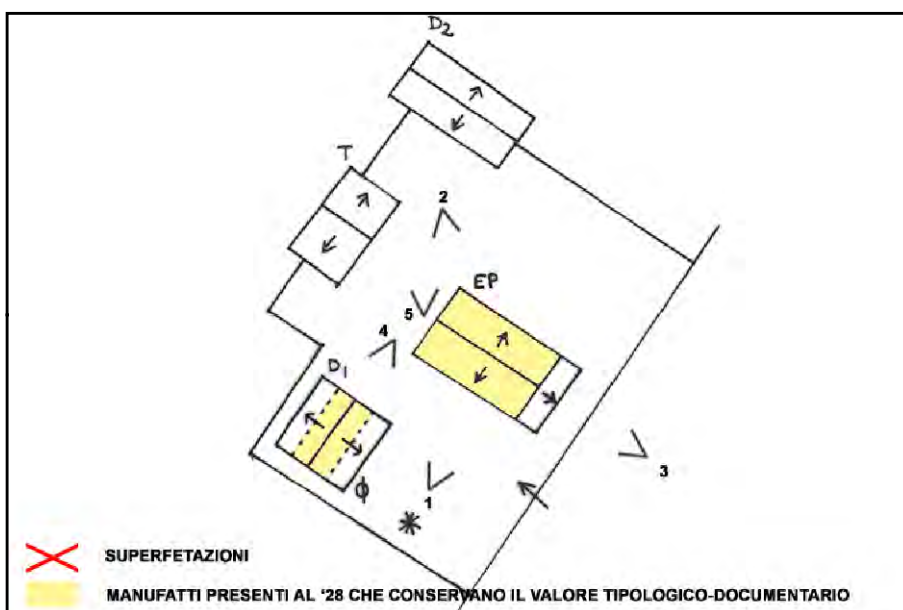
NOTE: Toponimo catastale: Ca' Rustica.



CATASTO 1928



INQUADRAMENTO



SCHEMA DI AGGREGAZIONE



FOTO SATELLITARE 2018 Scala 1:2000



FOTO SATELLITARE 2018 Scala 1:10000



FOTO 1



FOTO 4



FOTO 2



FOTO 5



FOTO 3





INDIRIZZO: VIA CELLA 338, CA' DELLA CIVETTA

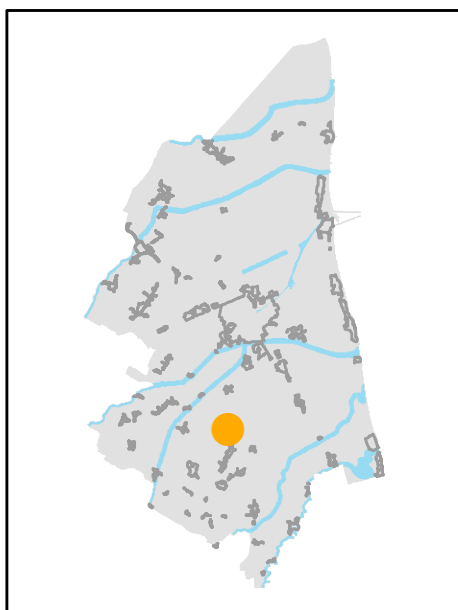
TOPONIMO: /

EDIFICI CON VALORE: EDIFICIO AD USO PROMISCUO -
DEPOSITO ATTREZZI E MACCHINE

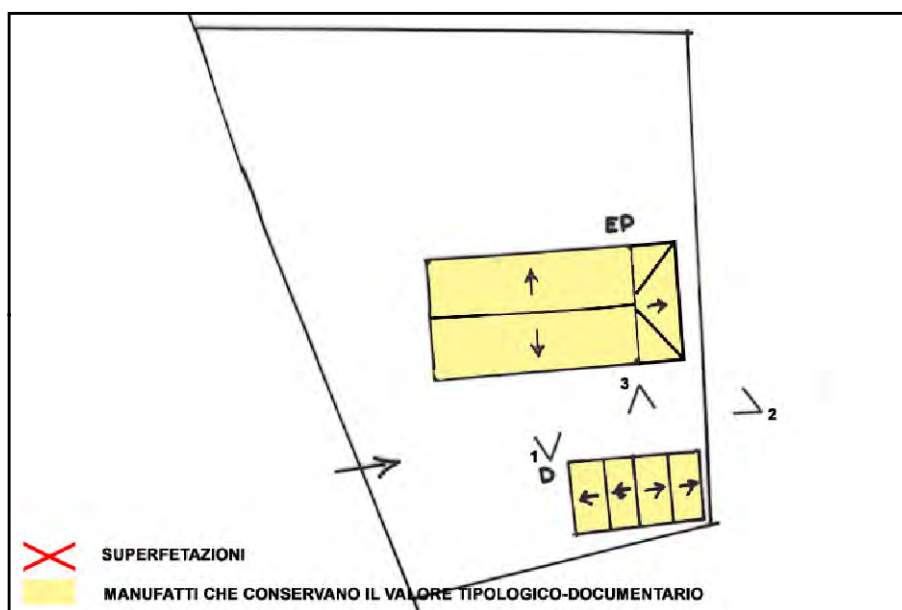
NOTE:



CATASTO 1928



INQUADRAMENTO



SCHEMA DI AGGREGAZIONE



FOTO SATELLITARE 2018 Scala 1:2000

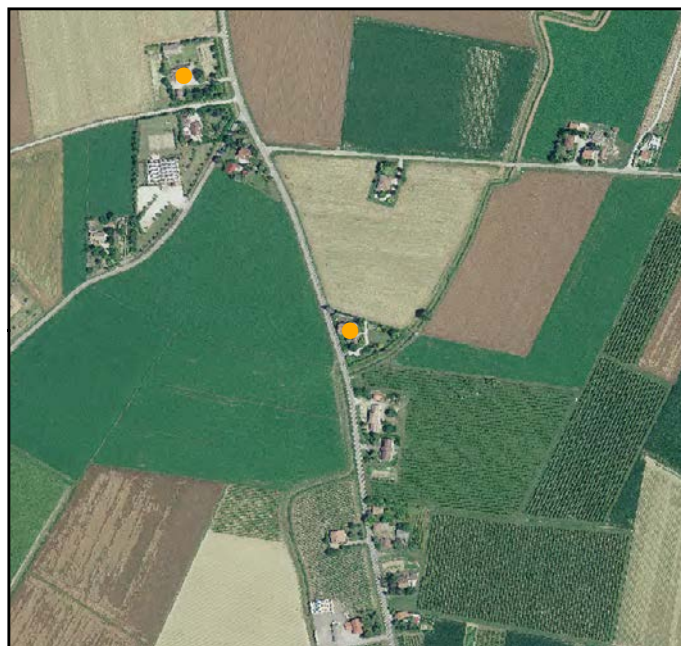


FOTO SATELLITARE 2018 Scala 1:10000



FOTO 1



FOTO 4



FOTO 2

FOTO 5



FOTO 3

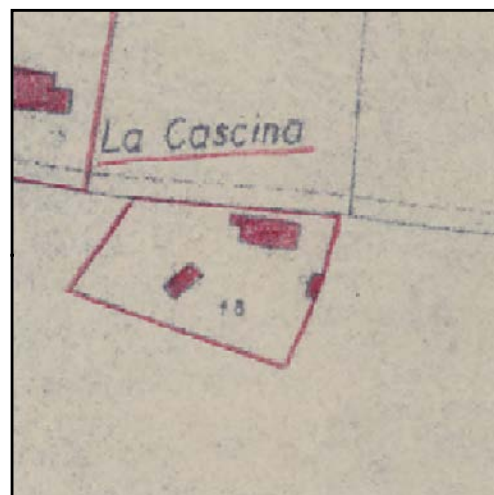


INDIRIZZO: VIA BEVETA 48, CA' DELLA CIVETTA

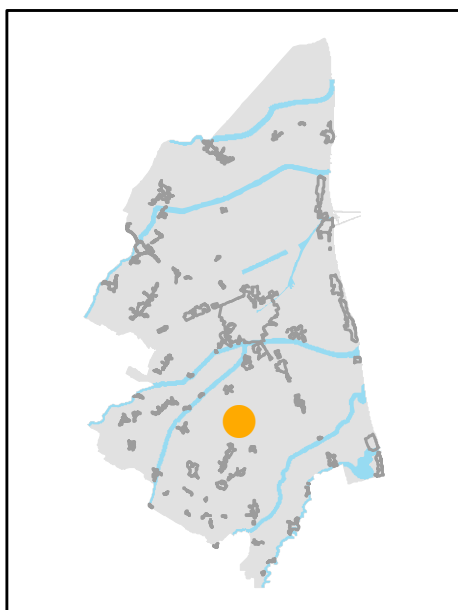
TOPONIMO: /

EDIFICI CON VALORE: EDIFICIO AD USO PROMISCUO -
DEPOSITO ATTREZZI E MACCHINE

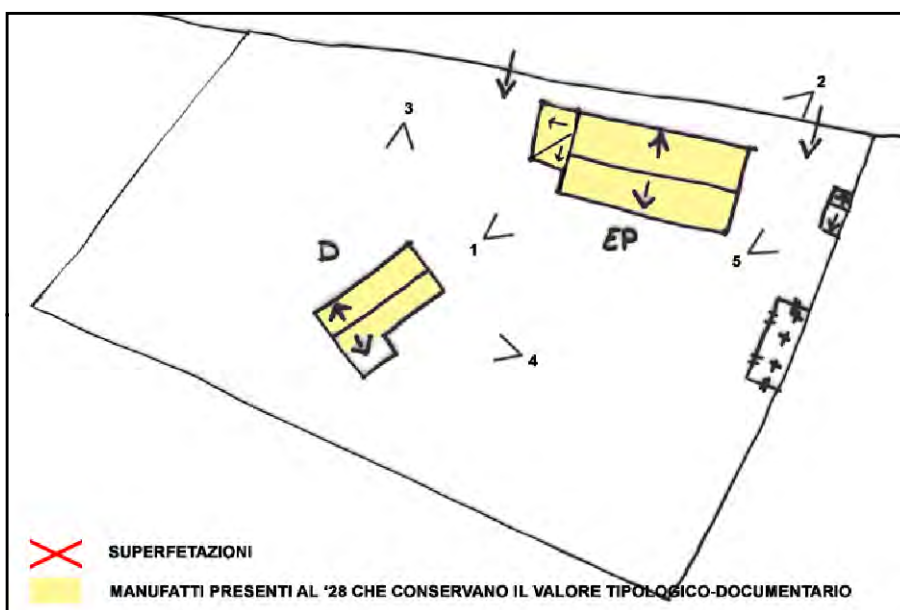
NOTE:



CATASTO 1928



INQUADRAMENTO



SCHEMA DI AGGREGAZIONE



FOTO SATELLITARE 2018 Scala 1:2000



FOTO SATELLITARE 2018 Scala 1:10000



FOTO 1



FOTO 4



FOTO 2



FOTO 5



FOTO 3



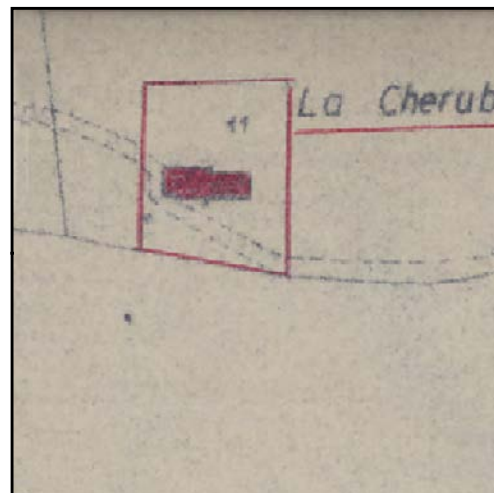


INDIRIZZO: VIA BEVETA 58, CA' DELLA CIVETTA

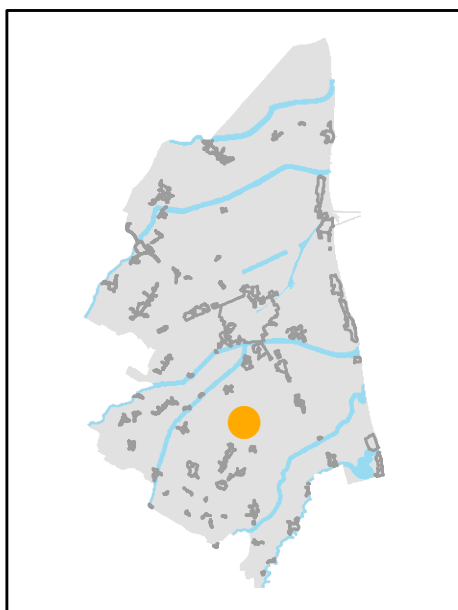
TOPONIMO: LA CHERUBINA

EDIFICI CON VALORE: EDIFICIO AD USO PROMISCUO - POZZO

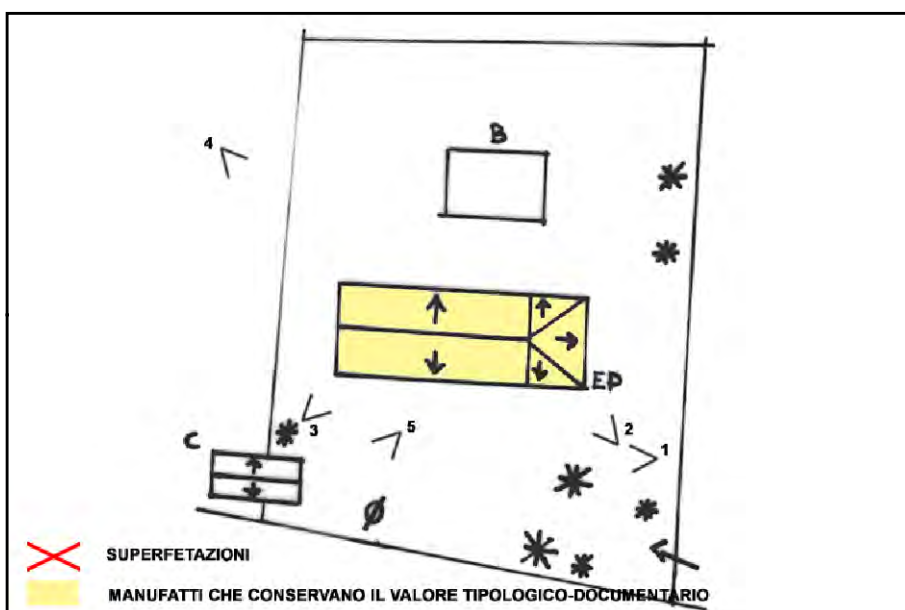
NOTE:



CATASTO 1928



INQUADRAMENTO



SCHEMA DI AGGREGAZIONE



FOTO SATELLITARE 2018 Scala 1:2000



FOTO SATELLITARE 2018 Scala 1:10000



FOTO 1



FOTO 4



FOTO 2



FOTO 5



FOTO 3



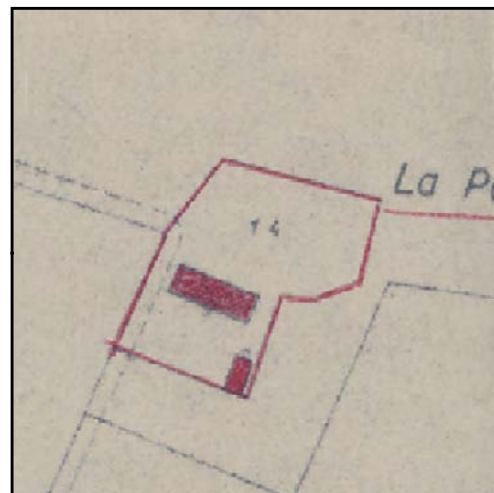


INDIRIZZO: VIA BEVETA 56, CA' DELLA CIVETTA

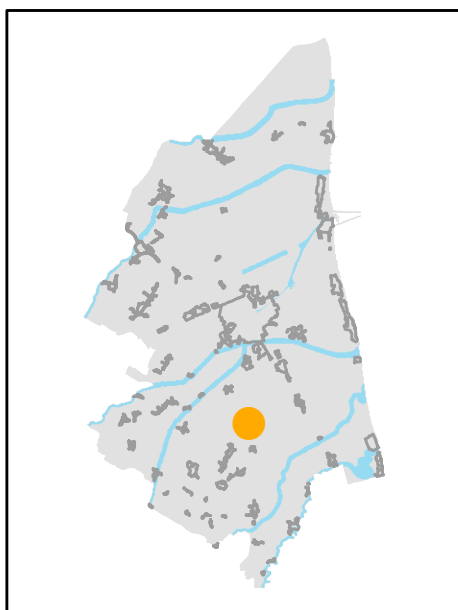
TOPONIMO: LA PASOLINA

EDIFICI CON VALORE: EDIFICIO AD USO PROMISCUO - SERVIZI

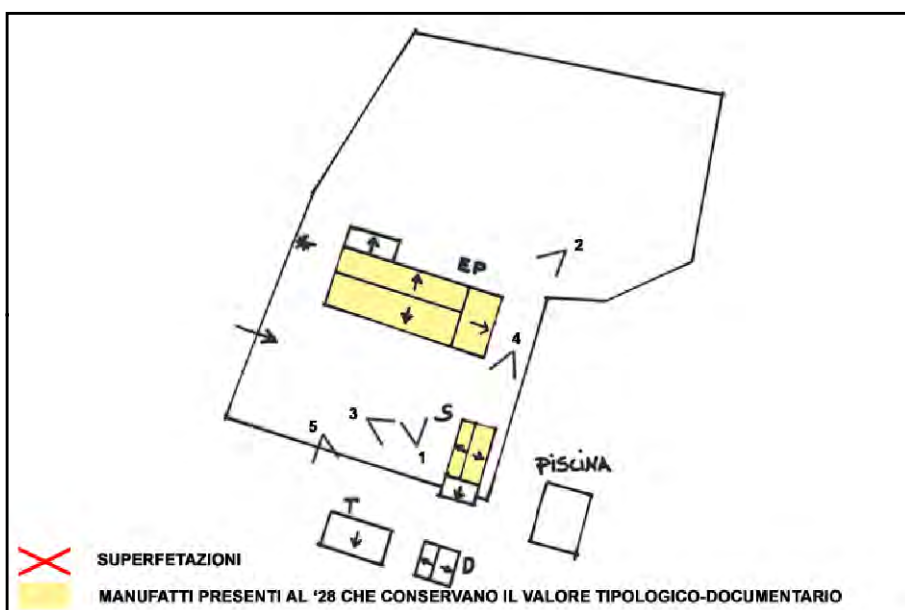
NOTE: Ristrutturata



CATASTO 1928



INQUADRAMENTO



SCHEMA DI AGGREGAZIONE




FOTO SATELLITARE 2018 Scala 1:2000




FOTO SATELLITARE 2018 Scala 1:10000



FOTO 1



FOTO 4



FOTO 2



FOTO 5



FOTO 3



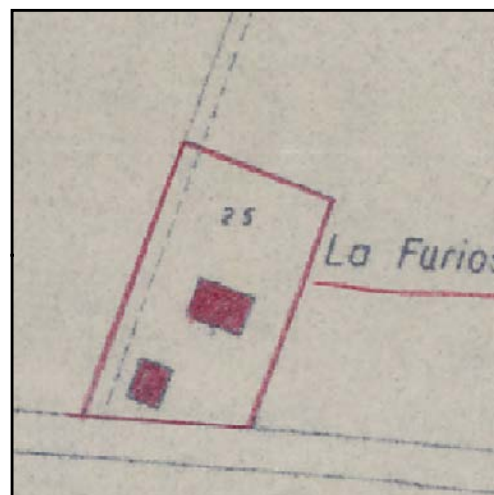


INDIRIZZO: VIA BEVETA 60, CA' DELLA CIVETTA

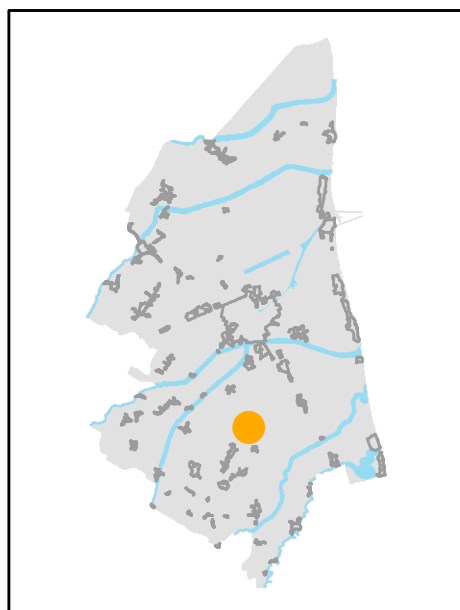
TOPONIMO: LA FURIOSA

EDIFICI CON VALORE: EDIFICIO AD USO PROMISCUO - POZZO
- DEPOSITO ATTREZZI E MACCHINE - FORNO

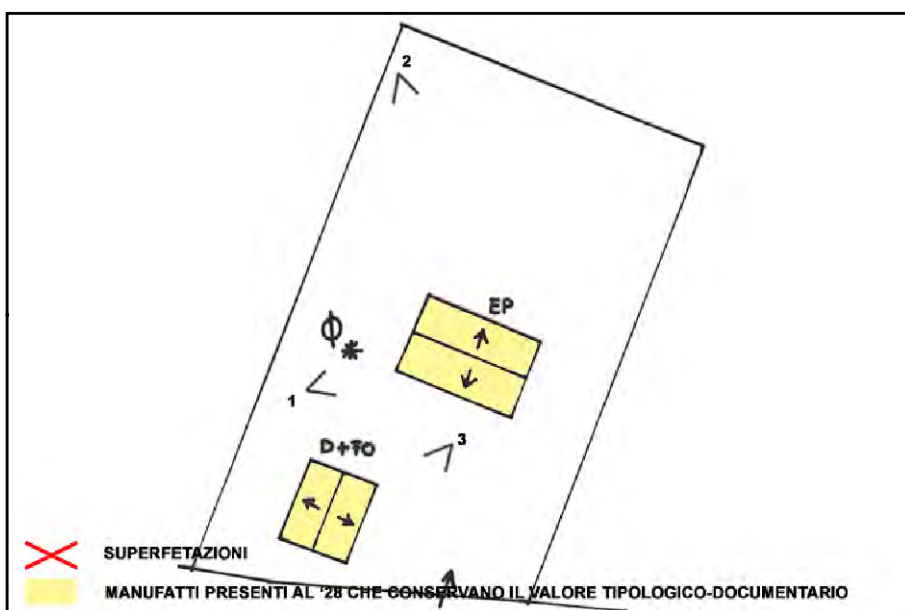
NOTE: EDIFICIO AD USO PROMISCUO: targa con data di costruzione 1899. Ristrutturata. Non è stato possibile aggiornare le foto.



CATASTO 1928



INQUADRAMENTO



SCHEMA DI AGGREGAZIONE




FOTO SATELLITARE 2018 Scala 1:2000



FOTO SATELLITARE 2018 Scala 1:10000



FOTO 1



FOTO 4

FOTO 2



FOTO 5

FOTO 3



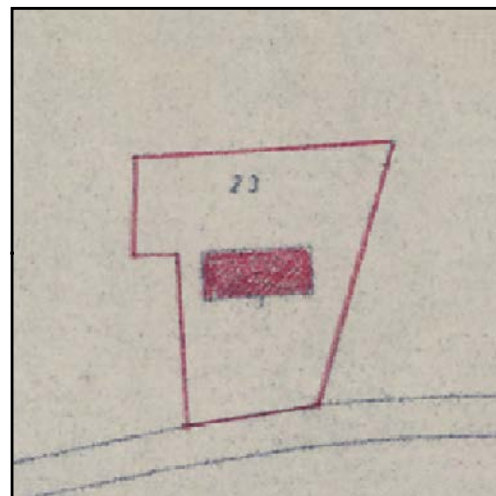


INDIRIZZO: VIA BEVETA 54, CA' DELLA CIVETTA

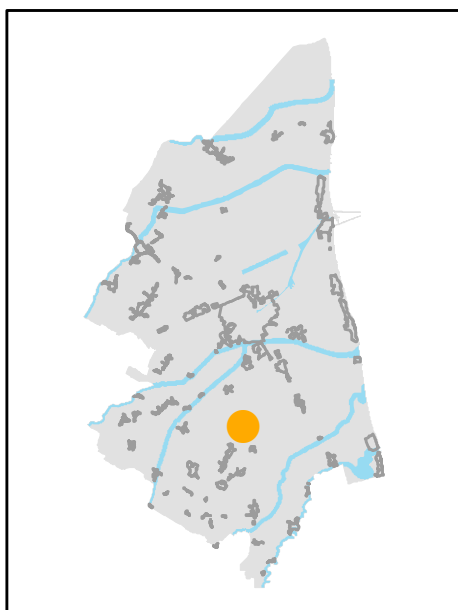
TOPONIMO: /

EDIFICI CON VALORE: EDIFICIO AD USO PROMISCUO

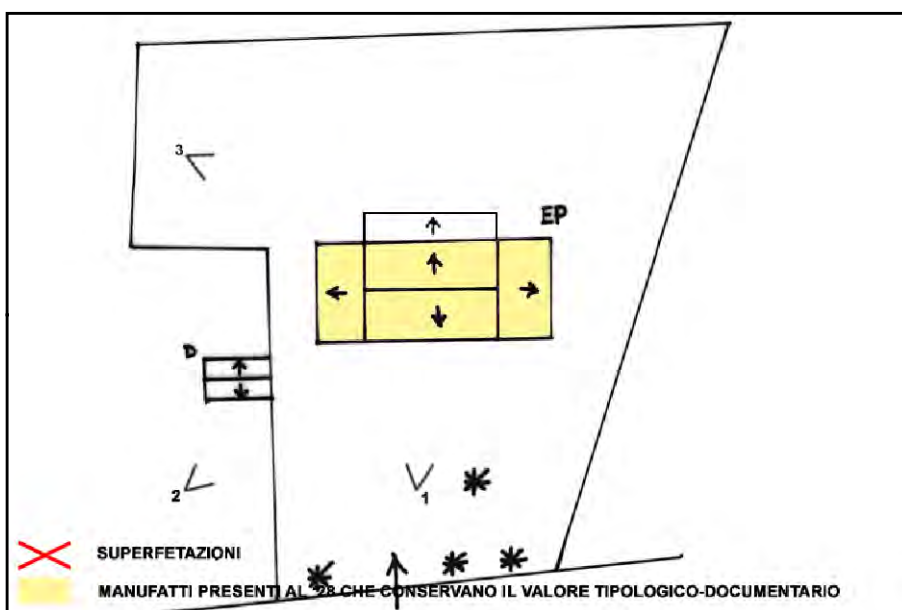
NOTE: Ristrutturata



CATASTO 1928



INQUADRAMENTO



SCHEMA DI AGGREGAZIONE



FOTO SATELLITARE 2018 Scala 1:2000



FOTO SATELLITARE 2018 Scala 1:10000



FOTO 1




FOTO 4

FOTO 2



FOTO 5

FOTO 3



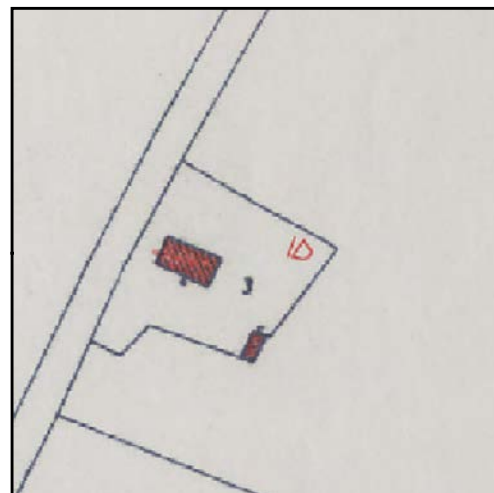


INDIRIZZO: VIA BEVETA 71/B 73, CA' DELLA CIVETTA

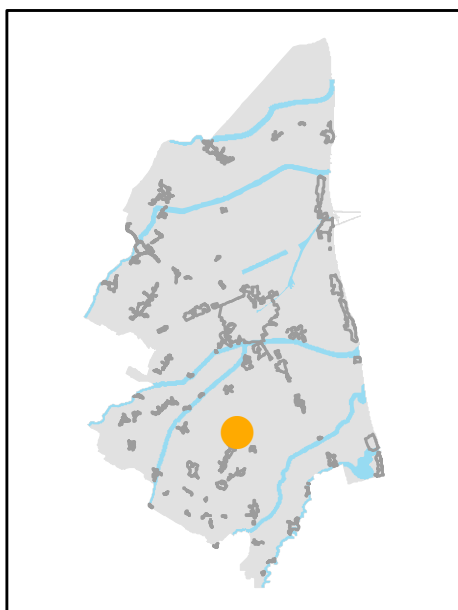
TOPONIMO: C. DAMASSA

EDIFICI CON VALORE: EDIFICIO AD USO PROMISCUO - POZZO
- RICOVERO PER ANIMALI - FORNO

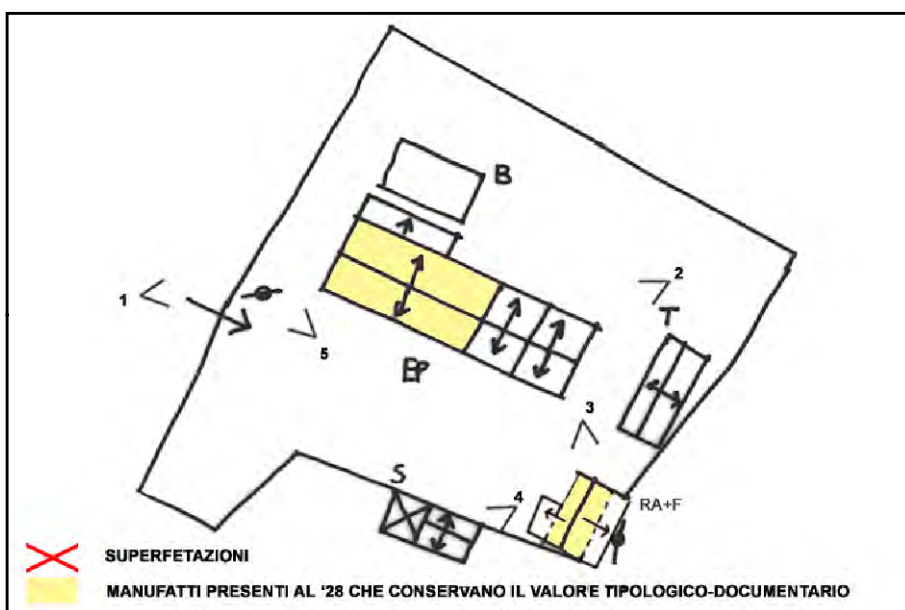
NOTE:



CATASTO 1928



INQUADRAMENTO



SCHEMA DI AGGREGAZIONE



FOTO SATELLITARE 2018 Scala 1:2000



FOTO SATELLITARE 2018 Scala 1:10000



FOTO 1



FOTO 4



FOTO 2



FOTO 5



FOTO 3



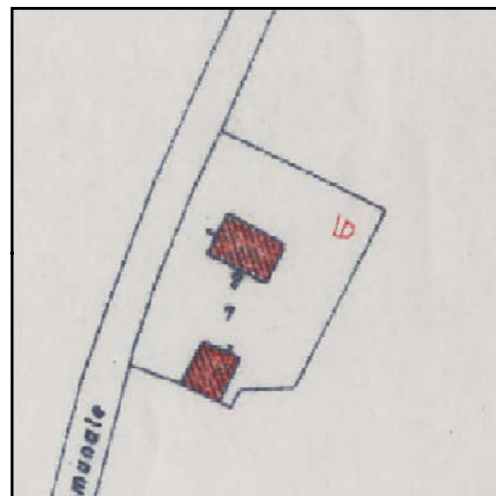


INDIRIZZO: VIA BEVETA 71, CA' DELLA CIVETTA

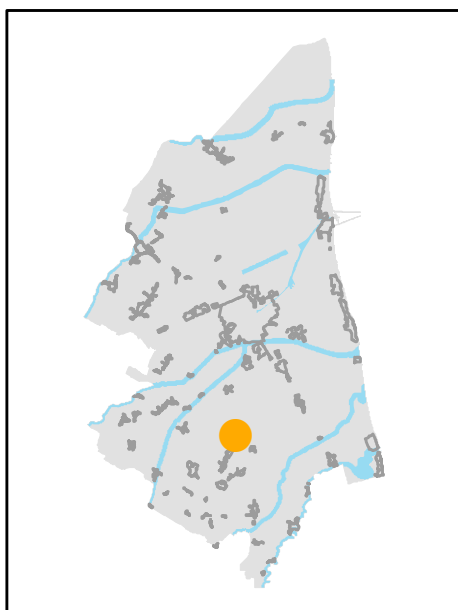
TOPONIMO: C. MOSCHINI

EDIFICI CON VALORE: EDIFICIO AD USO PROMISCUO -
DEPOSITO ATTREZZI E MACCHINE - POZZO

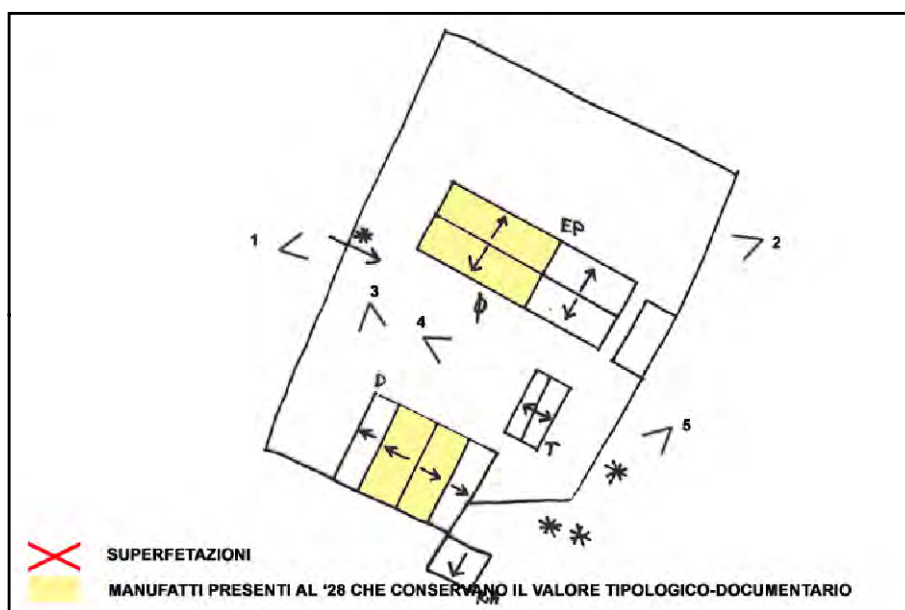
NOTE:



CATASTO 1928



INQUADRAMENTO



SCHEMA DI AGGREGAZIONE




FOTO SATELLITARE 2018 Scala 1:2000



FOTO SATELLITARE 2018 Scala 1:10000



FOTO 1



FOTO 4



FOTO 2



FOTO 5



FOTO 3





INDIRIZZO: VIA CELLA 352 352/A, CA' DELLA CIVETTA

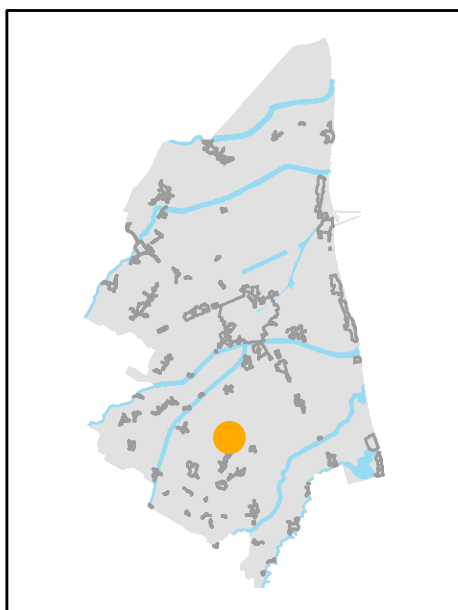
TOPONIMO: /

EDIFICI CON VALORE: EDIFICIO AD USO PROMISCUO -
RICOVERO PER ANIMALI - BUCA - POZZO

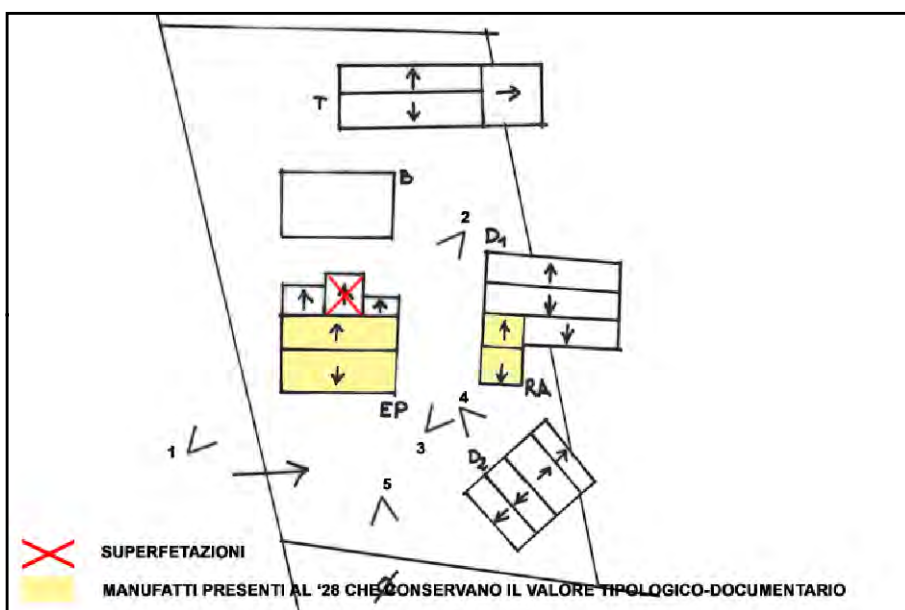
NOTE:



CATASTO 1928



INQUADRAMENTO



SCHEMA DI AGGREGAZIONE



FOTO SATELLITARE 2018 Scala 1:2000




FOTO SATELLITARE 2018 Scala 1:10000



FOTO 1



FOTO 4



FOTO 2



FOTO 5



FOTO 3



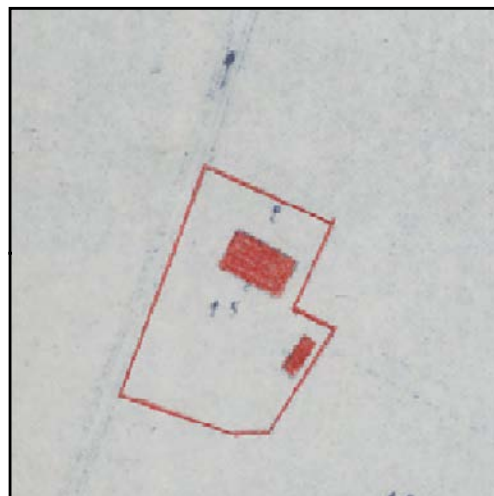


INDIRIZZO: VIA PETROSA 25, CA' DELLA CIVETTA

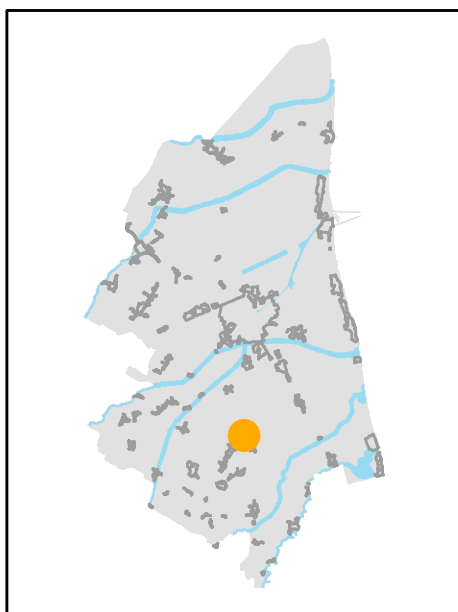
TOPONIMO: LA PASTONA

EDIFICI CON VALORE: EDIFICIO AD USO PROMISCUO - BUCA

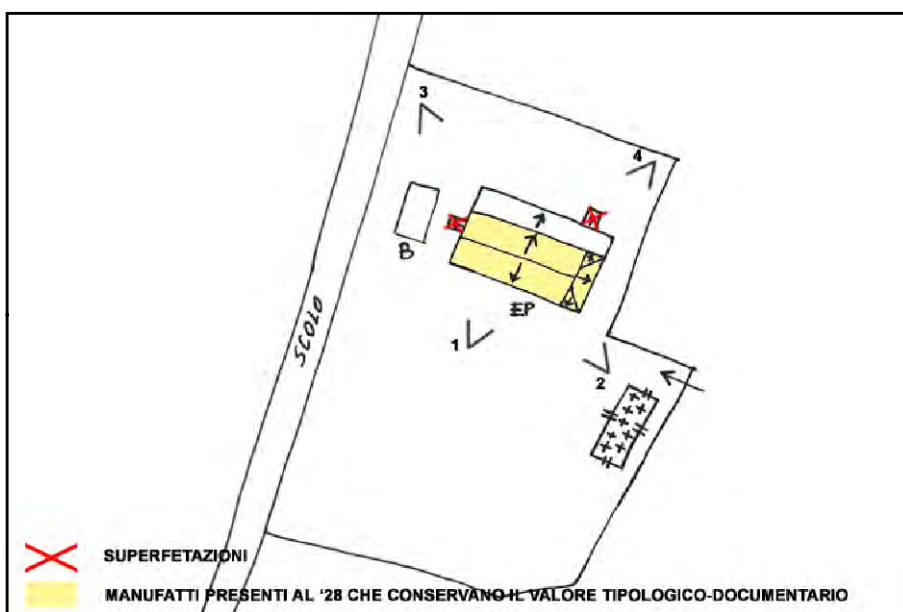
NOTE: Ristrutturata. Non è stato possibile aggiornare le foto.



CATASTO 1928



INQUADRAMENTO



SCHEMA DI AGGREGAZIONE



FOTO SATELLITARE 2018 Scala 1:2000



FOTO SATELLITARE 2018 Scala 1:10000



FOTO 1



FOTO 4



FOTO 2



FOTO 5

FOTO 3



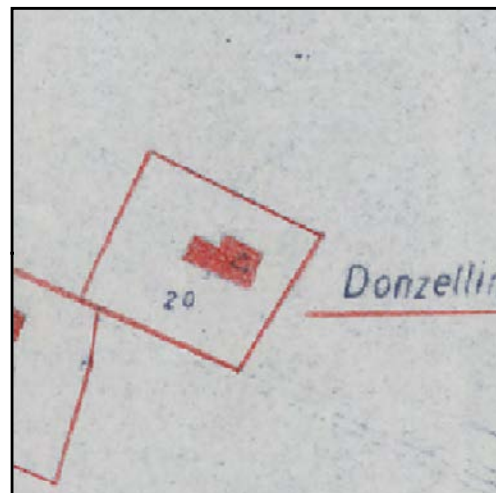


INDIRIZZO: VIA PETROSA 21, CA' DELLA CIVETTA

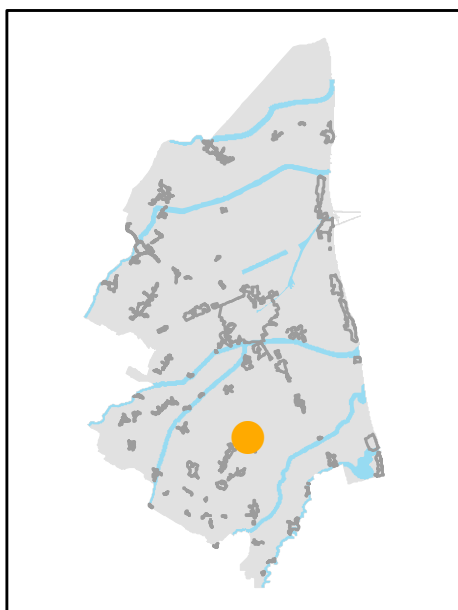
TOPONIMO: C. SANZANI

EDIFICI CON VALORE: EDIFICIO AD USO PROMISCUO - SERVIZI

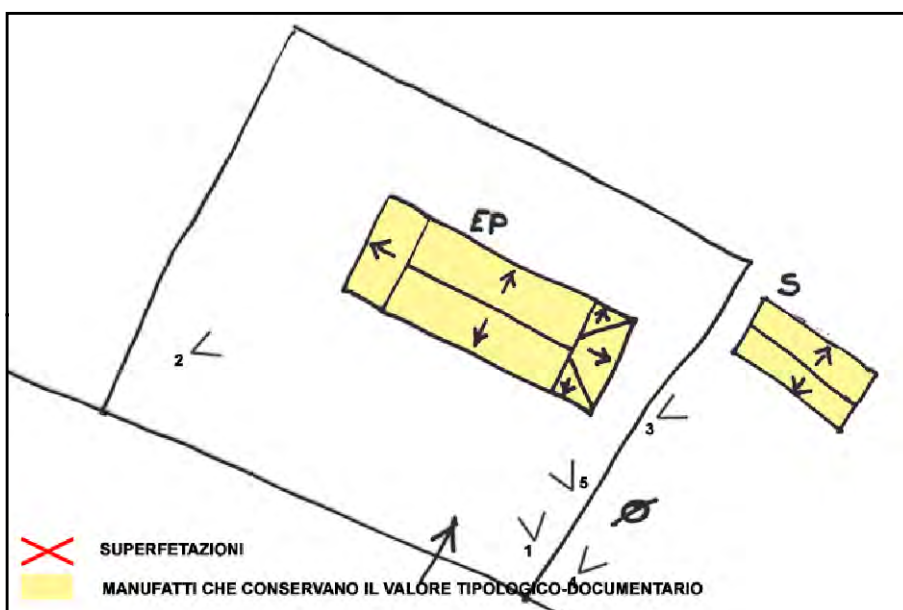
NOTE: Toponimo catastale: Don Zellini. Ristrutturata



CATASTO 1928



INQUADRAMENTO



SCHEMA DI AGGREGAZIONE



FOTO SATELLITARE 2018 Scala 1:2000




FOTO SATELLITARE 2018 Scala 1:10000



FOTO 1



FOTO 4



FOTO 2



FOTO 5



FOTO 3





EDIFICI DI VALORE TIPOLOGICO-DOCUMENTARIO

Scheda N° 070.55

Ultimo Agg Sett 2023

INDIRIZZO: VIA VIAZZA 46, CA' DELLA CIVETTA

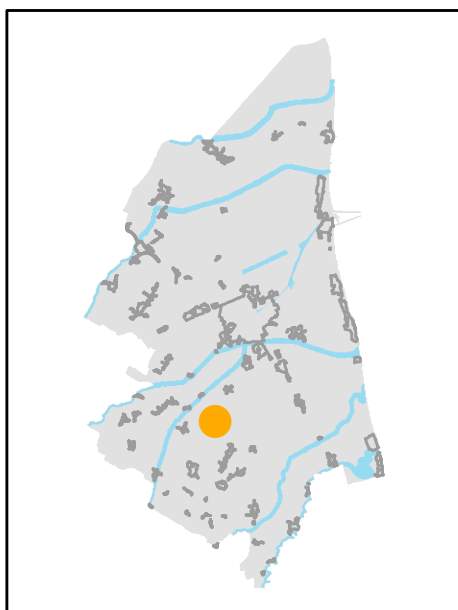
TOPONIMO: /

EDIFICI CON VALORE: EDIFICIO AD USO PROMISCUO - POZZO

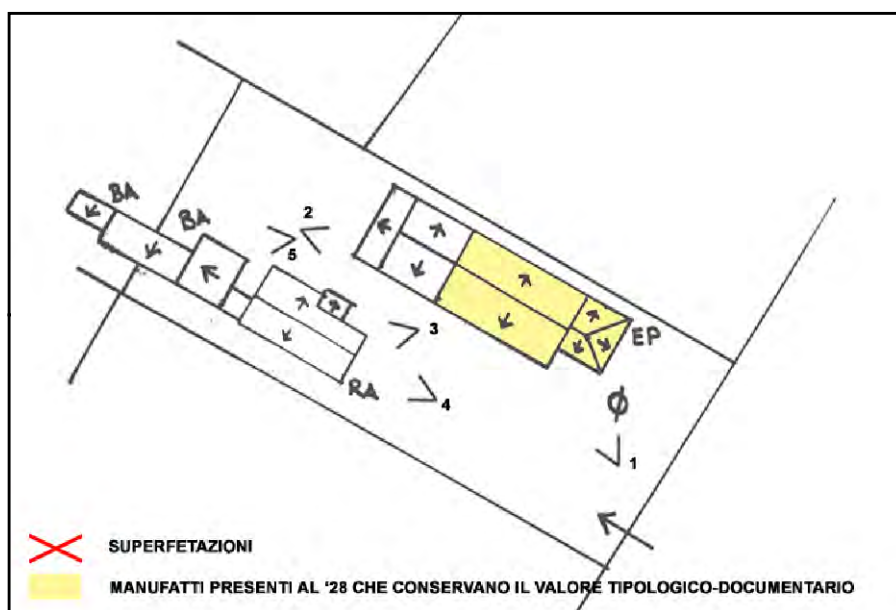
NOTE:



CATASTO 1928



INQUADRAMENTO



SCHEMA DI AGGREGAZIONE




FOTO SATELLITARE 2018 Scala 1:2000



FOTO SATELLITARE 2018 Scala 1:10000



FOTO 1



FOTO 4



FOTO 2



FOTO 5



FOTO 3





INDIRIZZO: VIA PETROSA 43, CA' DELLA CIVETTA

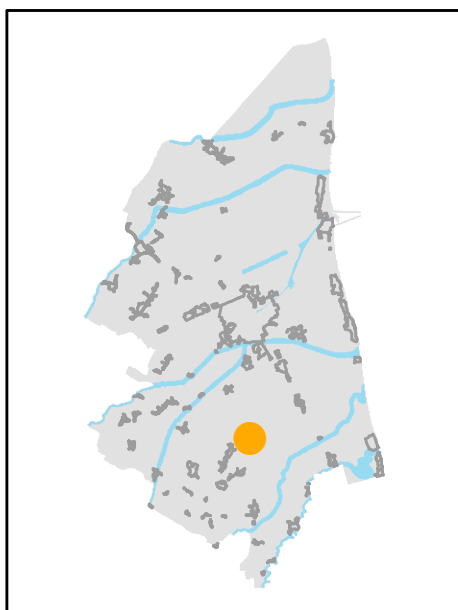
TOPONIMO: C. BISCOTTINI

EDIFICI CON VALORE: EDIFICIO AD USO PROMISCUO -
EDIFICIO PRINCIPALE - BUCA - CHIESA

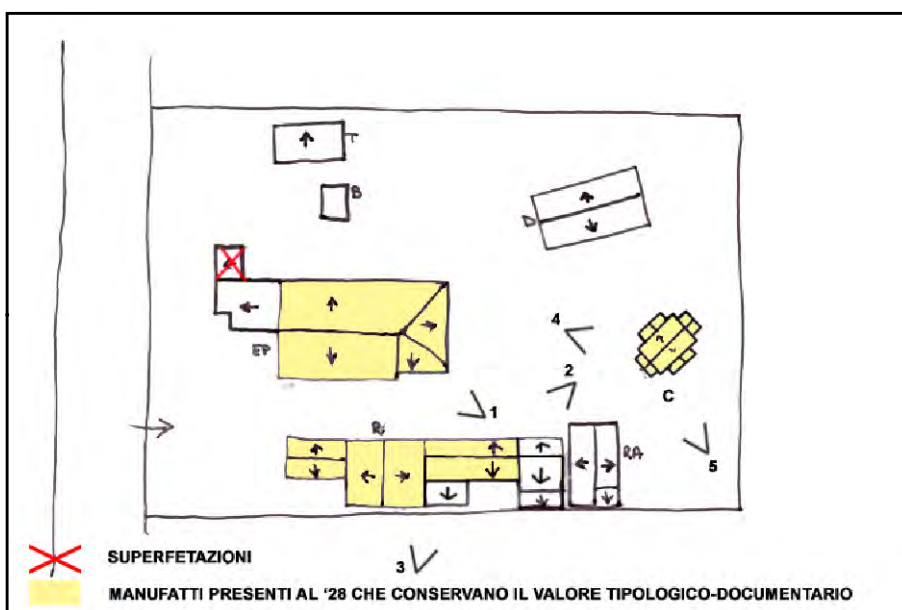
NOTE:



CATASTO 1928



INQUADRAMENTO



SCHEMA DI AGGREGAZIONE




FOTO SATELLITARE 2018 Scala 1:2000



FOTO SATELLITARE 2018 Scala 1:10000



FOTO 1



FOTO 4



FOTO 2



FOTO 5



FOTO 3



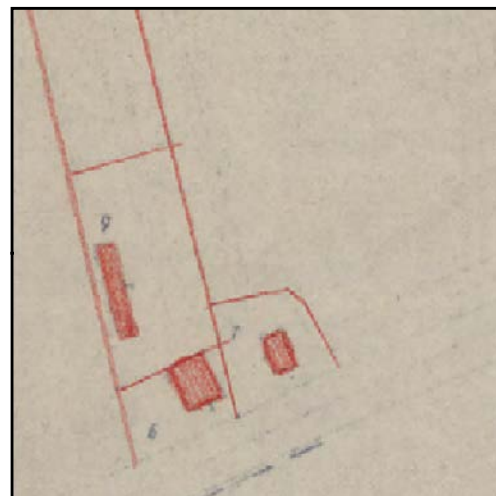


INDIRIZZO: VIA MASULLO 8, 10, VALLE STANDIANA

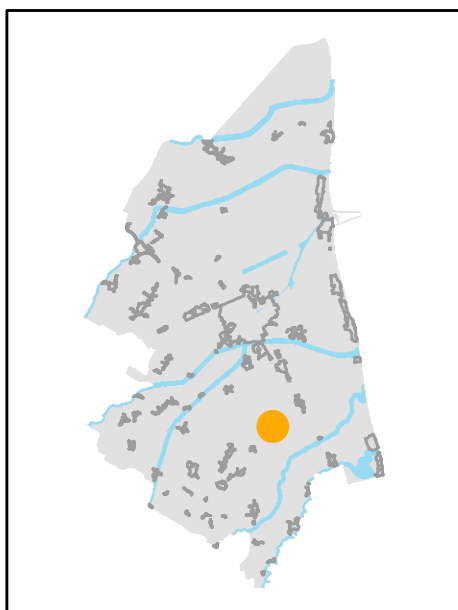
TOPONIMO: C. VALLE STANDIANA

EDIFICI CON VALORE: 2 EDIFICI AD USO PROMISCUO - SERVIZI

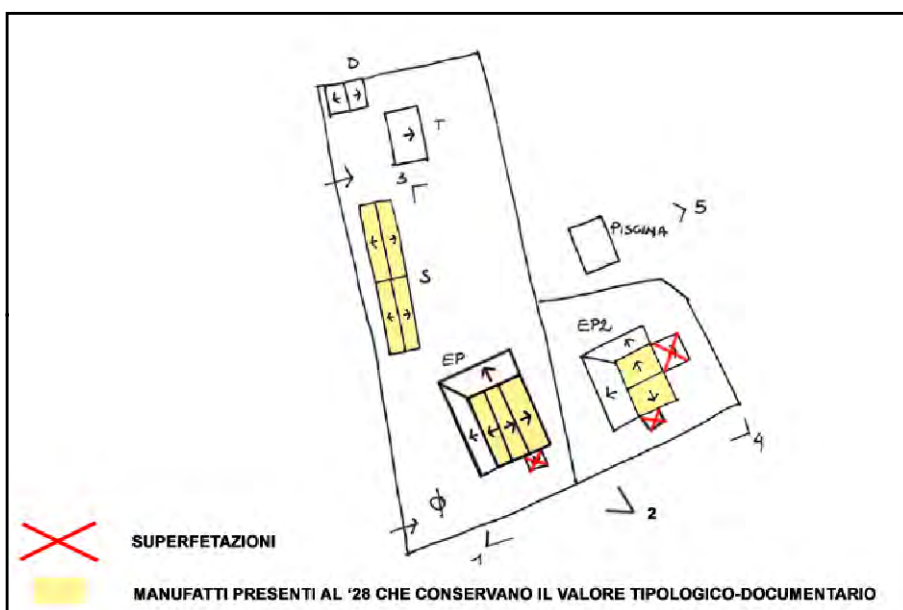
NOTE: Toponimo catastale: Casotti della Valle. Ristrutturata



CATASTO 1928



INQUADRAMENTO



SCHEMA DI AGGREGAZIONE




FOTO SATELLITARE 2018 Scala 1:2000




FOTO SATELLITARE 2018 Scala 1:10000



FOTO 1



FOTO 4



FOTO 2



FOTO 5



FOTO 3



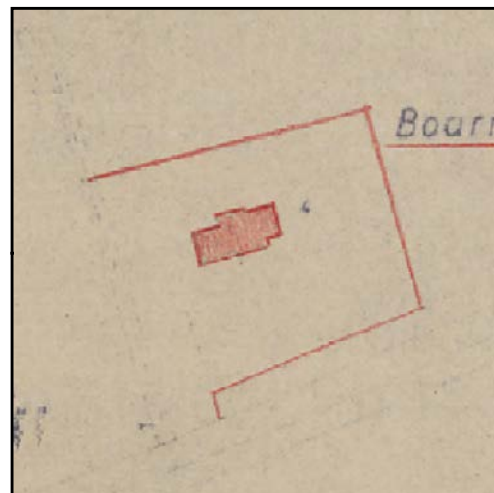


INDIRIZZO: VIA MASULLO 6, VALLE STANDIANA

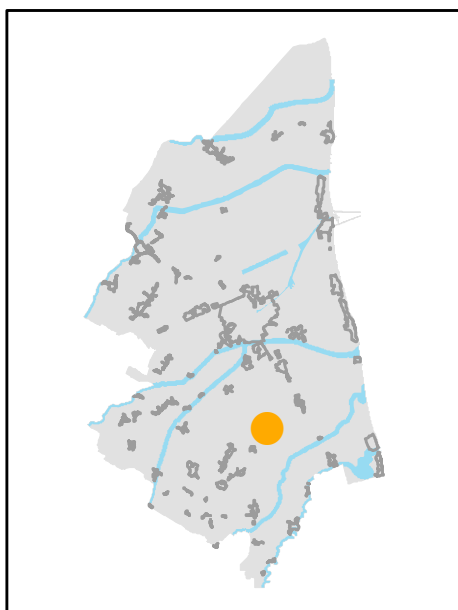
TOPONIMO: BOARIA BURNAZZI

EDIFICI CON VALORE: EDIFICIO AD USO PROMISCUO

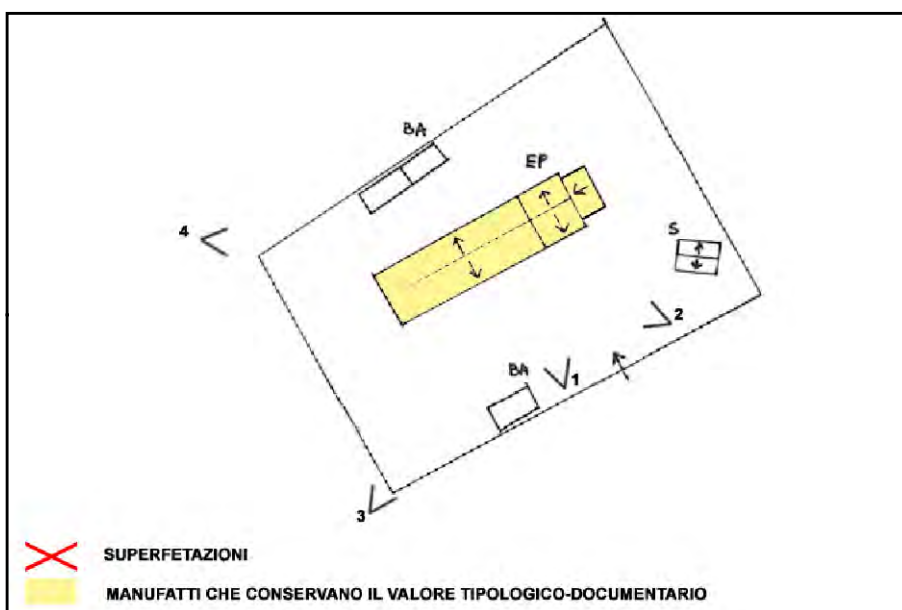
NOTE: Ristrutturata



CATASTO 1928



INQUADRAMENTO



SCHEMA DI AGGREGAZIONE




FOTO SATELLITARE 2018 Scala 1:2000




FOTO SATELLITARE 2018 Scala 1:10000



FOTO 1



FOTO 4



FOTO 2



FOTO 5

FOTO 3



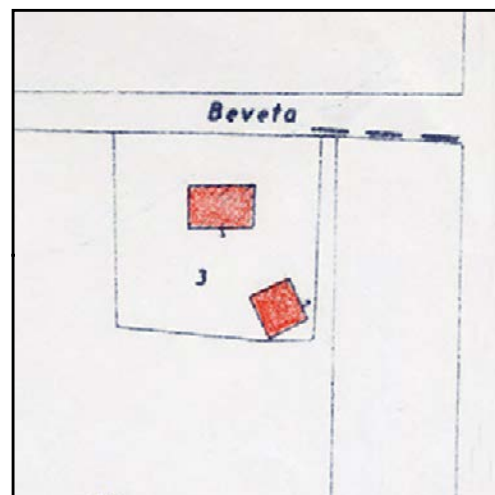


INDIRIZZO: VIA BEVETA 85, VALLE STANDIANA S.STEFANO

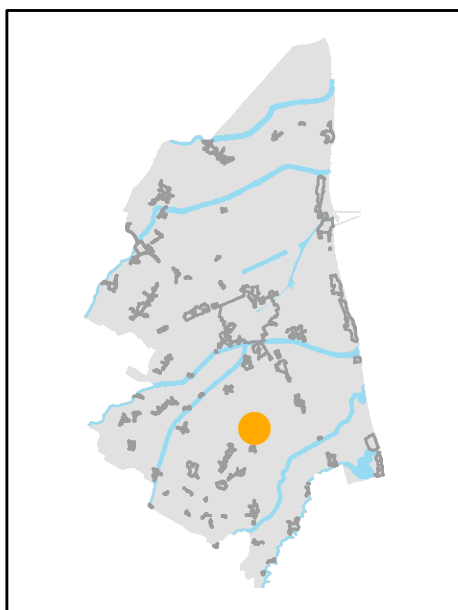
TOPONIMO: PODERE E. MARCHESA

EDIFICI CON VALORE: EDIFICIO AD USO PROMISCUO -
DEPOSITO ATTREZZI E MACCHINE - RICOVERO PER ANIMALI

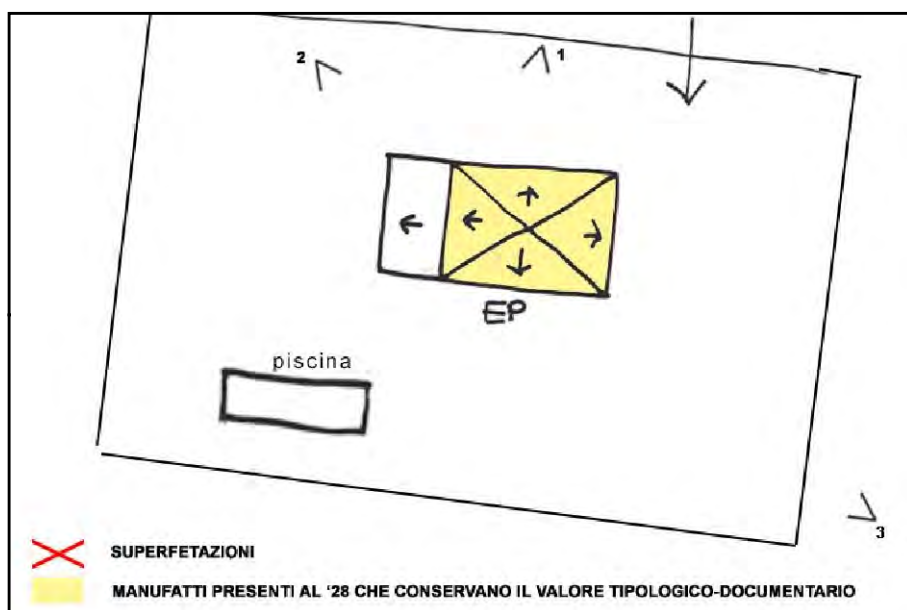
NOTE: Ristrutturata



CATASTO 1928



INQUADRAMENTO



SCHEMA DI AGGREGAZIONE




FOTO SATELLITARE 2018 Scala 1:2000




FOTO SATELLITARE 2018 Scala 1:10000



FOTO 1



FOTO 4



FOTO 2

FOTO 5



FOTO 3

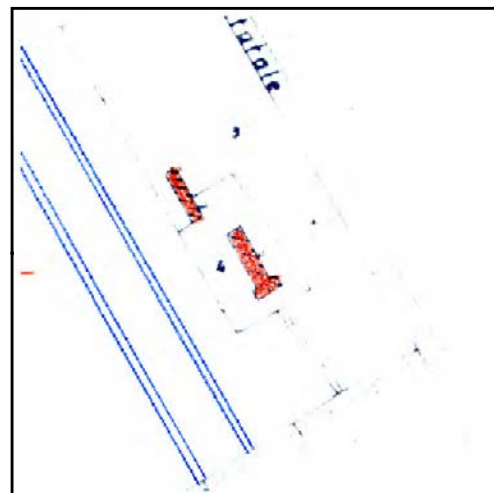


INDIRIZZO: VIA ROMEA SUD, BEVANO

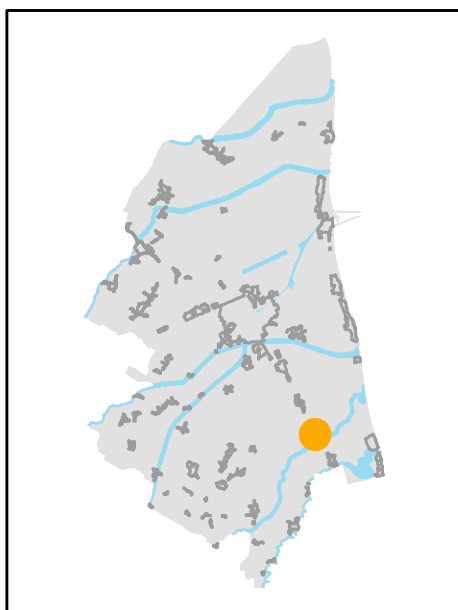
TOPONIMO: FONDO COOP. PORTACCIA

EDIFICI CON VALORE: EDIFICIO AD USO PROMISCUO - SERVIZI

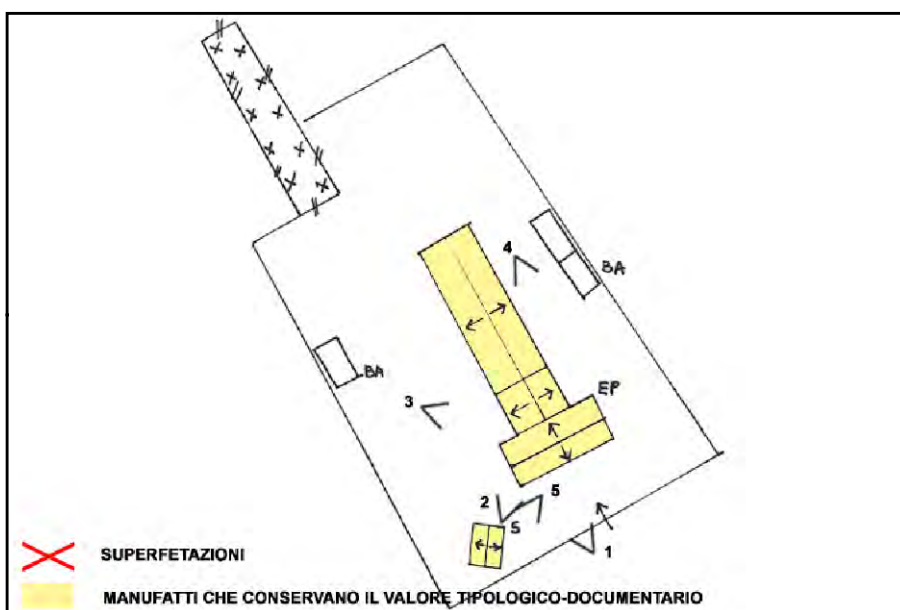
NOTE:



CATASTO 1928



INQUADRAMENTO



SCHEMA DI AGGREGAZIONE



FOTO SATELLITARE 2018 Scala 1:2000

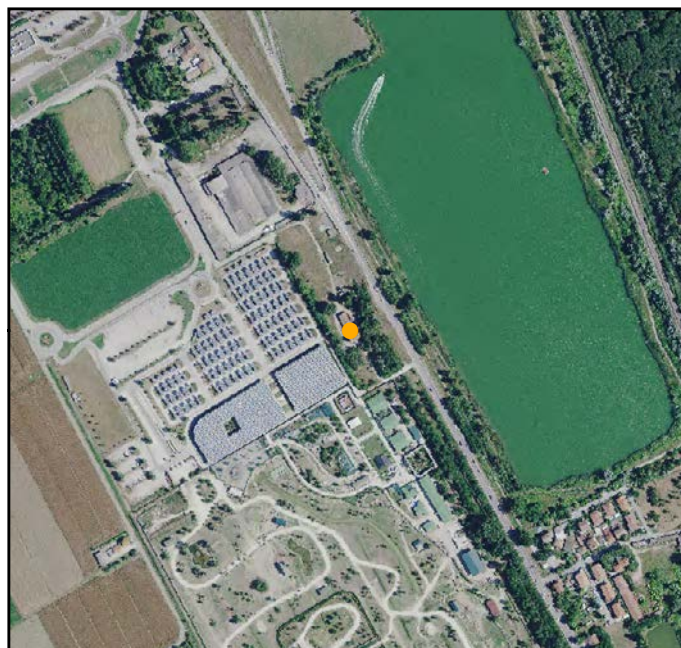


FOTO SATELLITARE 2018 Scala 1:10000



FOTO 1



FOTO 4



FOTO 2



FOTO 5



FOTO 3





INDIRIZZO: VIA SILA 24, BEVANO

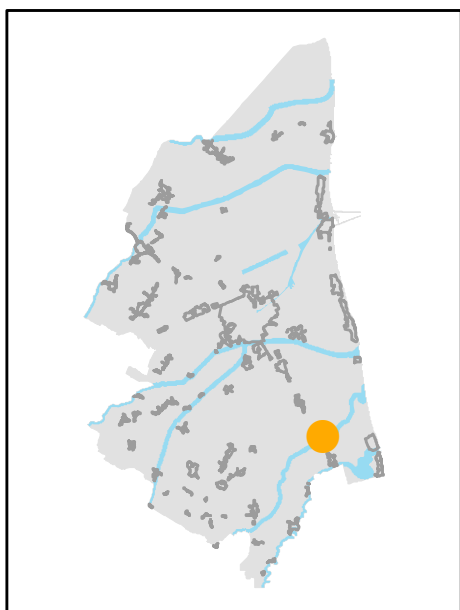
TOPONIMO: /

EDIFICI CON VALORE: EDIFICIO AD USO PROMISCUO

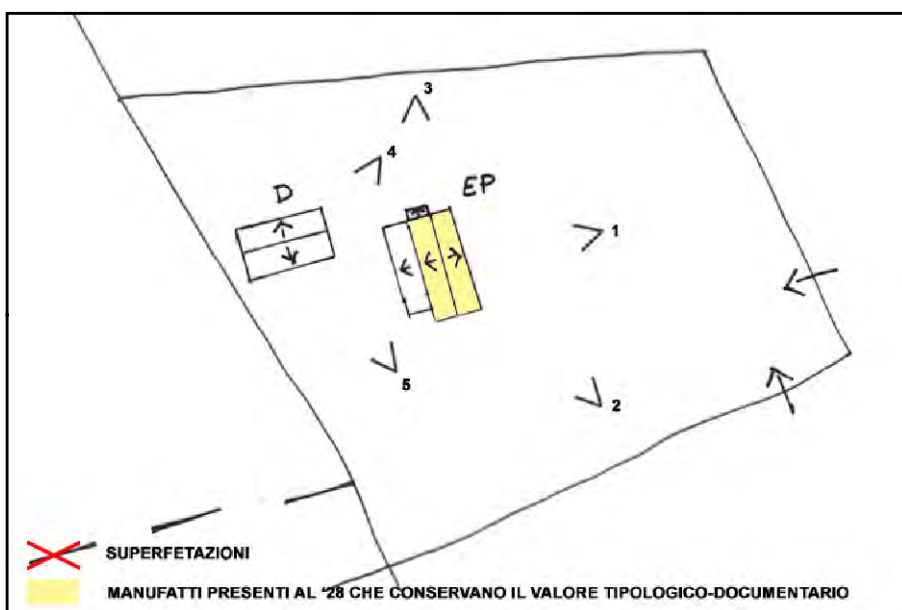
NOTE:



CATASTO 1928



INQUADRAMENTO



SCHEMA DI AGGREGAZIONE



FOTO SATELLITARE 2018 Scala 1:2000




FOTO SATELLITARE 2018 Scala 1:10000



FOTO 1



FOTO 4



FOTO 2



FOTO 5



FOTO 3



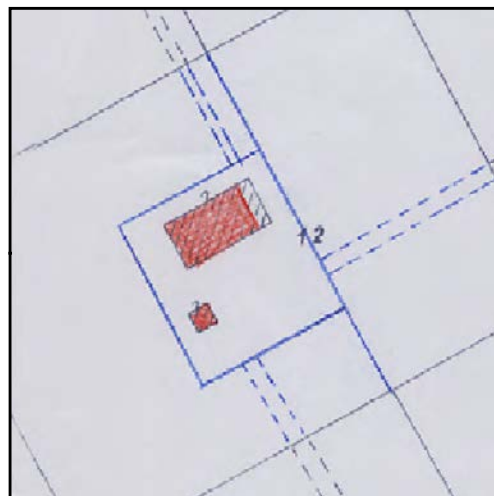


INDIRIZZO: VIA BARBONA 13, AZIENDA STAZZONE

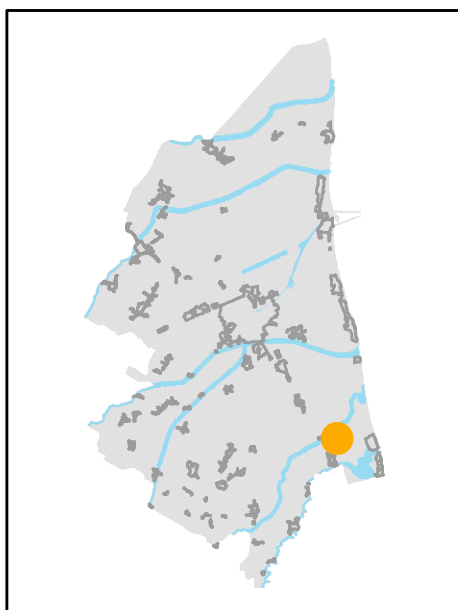
TOPONIMO: /

EDIFICI CON VALORE: EDIFICIO AD USO PROMISCUO -
DEPOSITO ATTREZZI E MACCHINE - RICOVERO PER ANIMALI -
FORNO

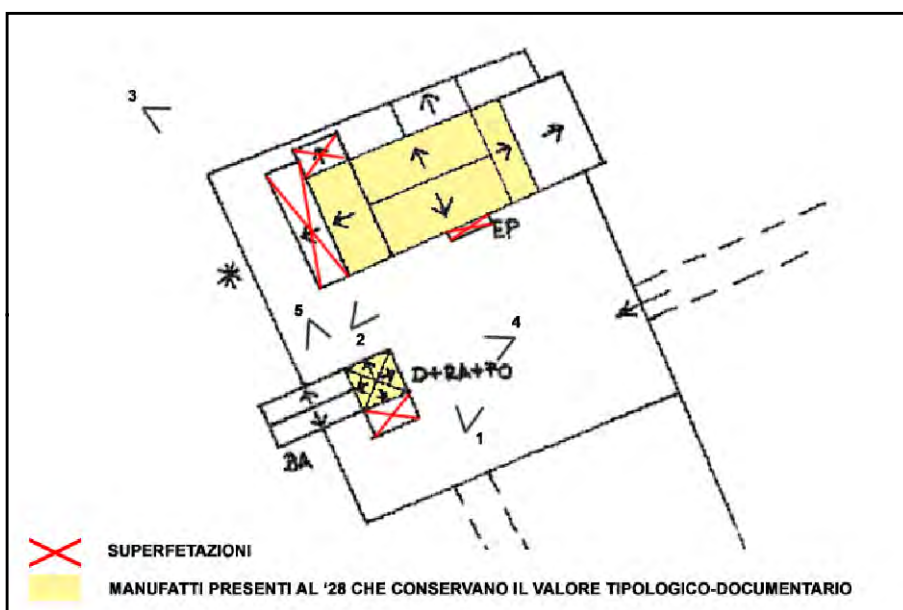
NOTE:



CATASTO 1928



INQUADRAMENTO



SCHEMA DI AGGREGAZIONE



FOTO SATELLITARE 2018 Scala 1:2000




FOTO SATELLITARE 2018 Scala 1:10000



FOTO 1



FOTO 4



FOTO 2



FOTO 5



FOTO 3





INDIRIZZO: VIA RAMPINA, S. PIETRO IN TRENTO

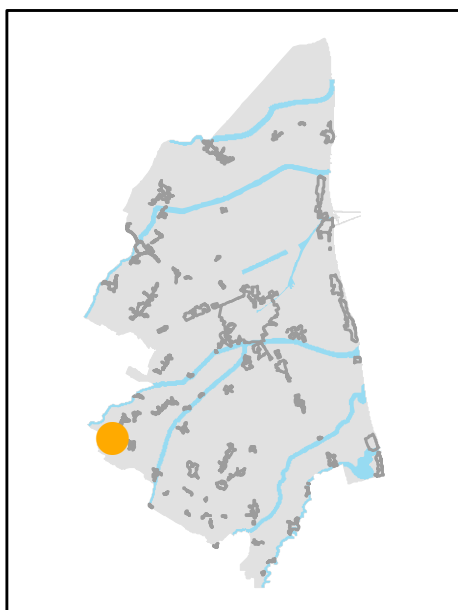
TOPONIMO: /

EDIFICI CON VALORE: EDIFICIO AD USO PROMISCUO

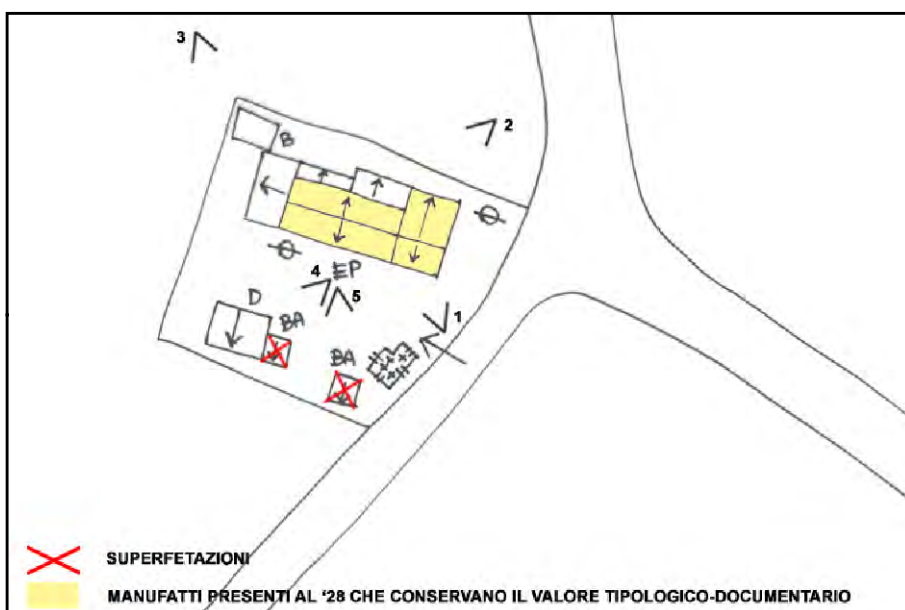
NOTE:



CATASTO 1928



INQUADRAMENTO



SCHEMA DI AGGREGAZIONE



FOTO SATELLITARE 2018 Scala 1:2000

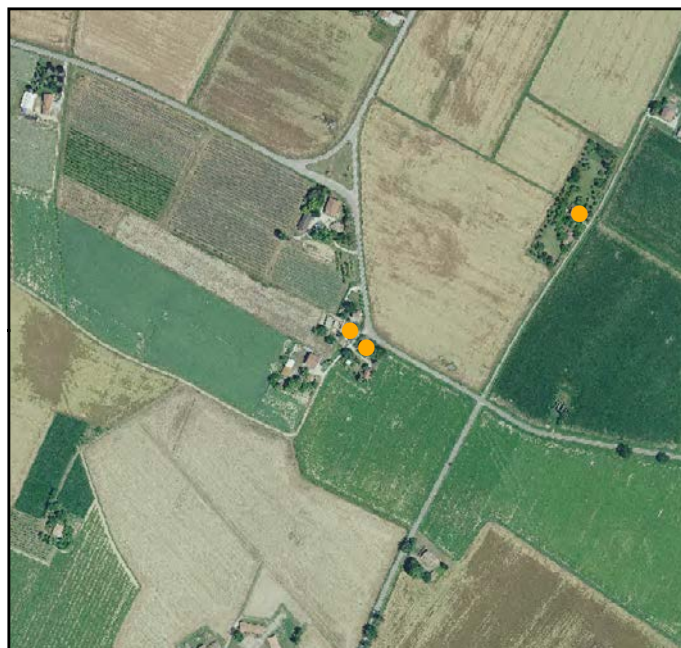


FOTO SATELLITARE 2018 Scala 1:10000



FOTO 1



FOTO 4



FOTO 2



FOTO 5



FOTO 3





INDIRIZZO: VIA RAMPINA 14, S. PIETRO IN TRENTO

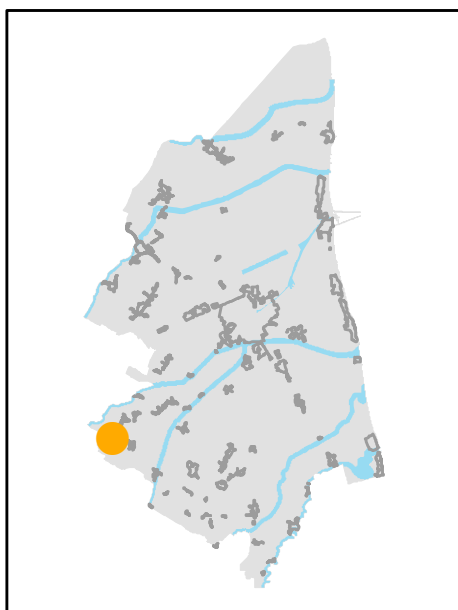
TOPONIMO: FONDO LAMA

EDIFICI CON VALORE: EDIFICIO AD USO PROMISCUO -
DEPOSITO ATTREZZI E MACCHINE

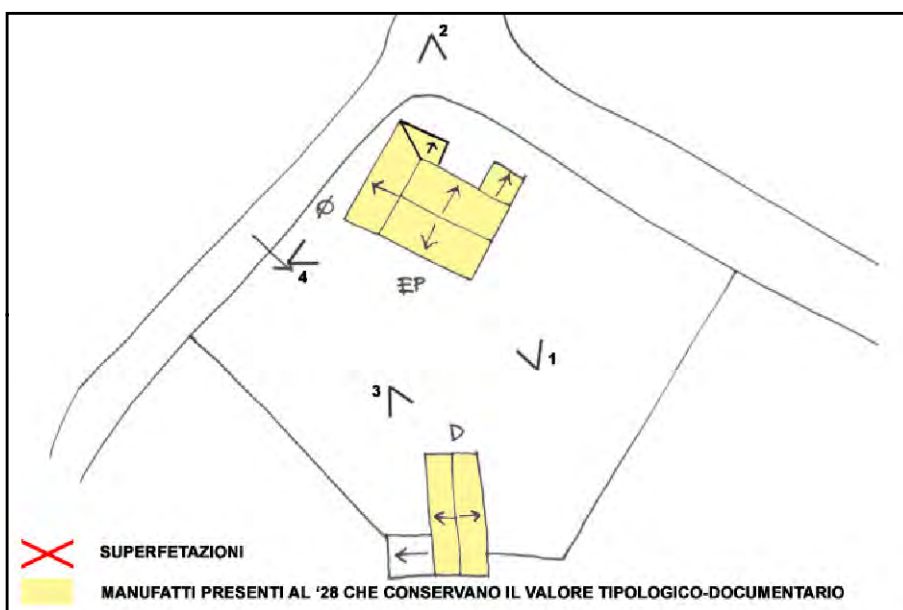
NOTE:



CATASTO 1928



INQUADRAMENTO



SCHEMA DI AGGREGAZIONE



FOTO SATELLITARE 2018 Scala 1:2000

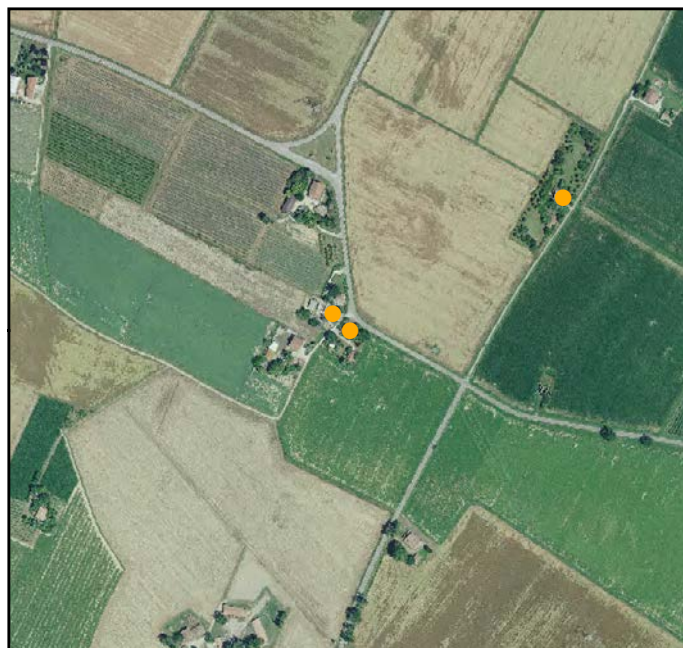


FOTO SATELLITARE 2018 Scala 1:10000



FOTO 1



FOTO 4



FOTO 2



FOTO 5



FOTO 3

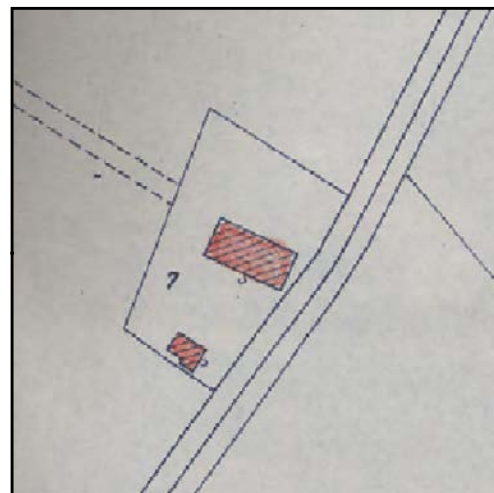


INDIRIZZO: VIA SULLO 19, S. PIETRO IN TRENTO

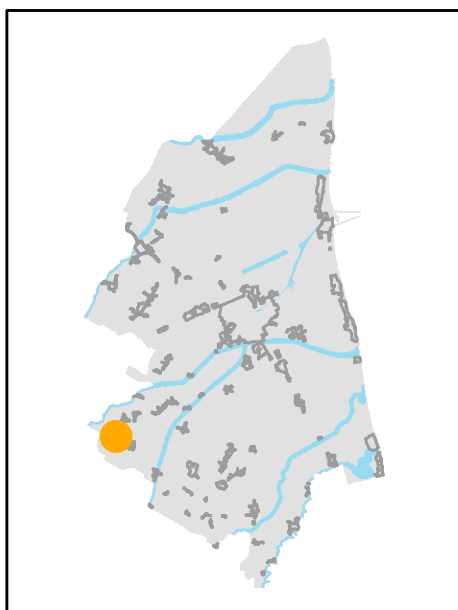
TOPONIMO: /

EDIFICI CON VALORE: EDIFICIO AD USO PROMISCUO -
DEPOSITO ATTREZZI E MACCHINE - BUCA

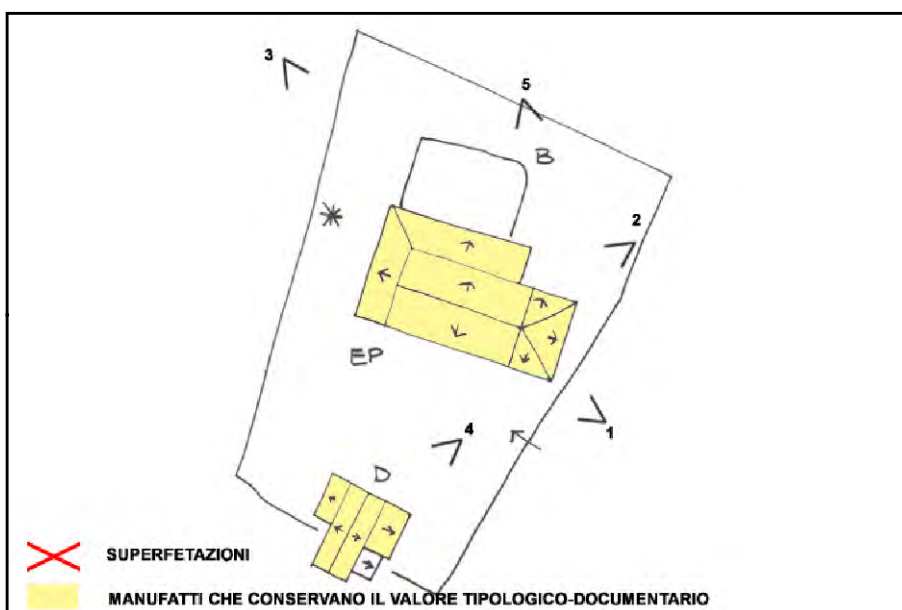
NOTE:



CATASTO 1928



INQUADRAMENTO



SCHEMA DI AGGREGAZIONE




FOTO SATELLITARE 2018 Scala 1:2000

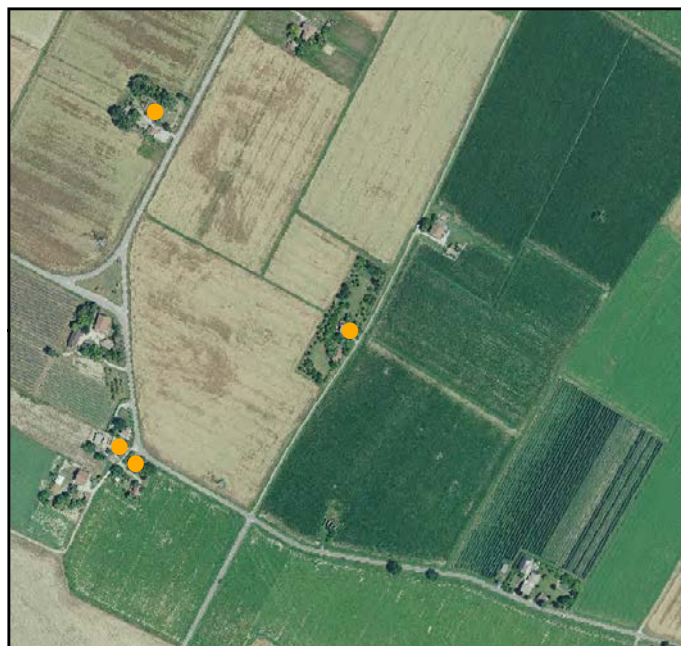


FOTO SATELLITARE 2018 Scala 1:10000



FOTO 1



FOTO 4



FOTO 2



FOTO 5



FOTO 3



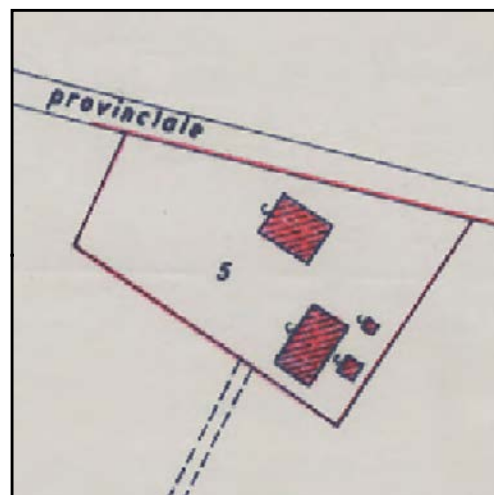


INDIRIZZO: VIA RAMPINA 8, S. PIETRO IN TRENTO

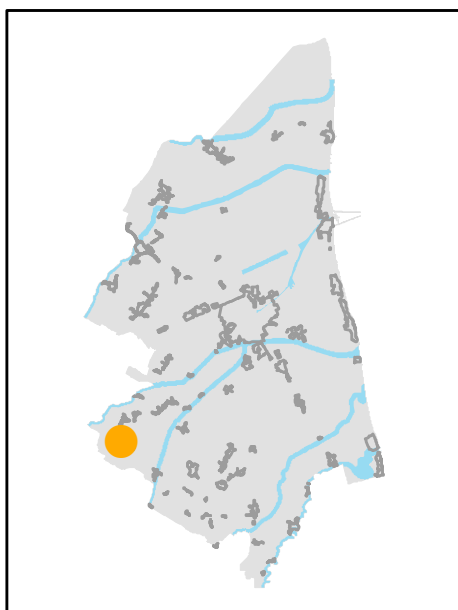
TOPONIMO: /

EDIFICI CON VALORE: EDIFICIO AD USO PROMISCUO -
DEPOSITO ATTREZZI E MACCHINE - RICOVERO PER ANIMALI

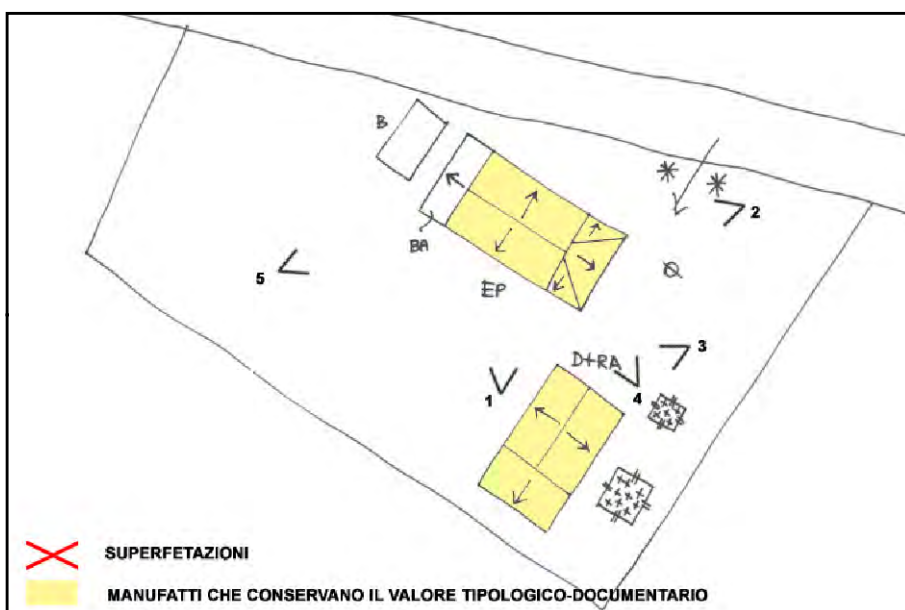
NOTE:



CATASTO 1928



INQUADRAMENTO



SCHEMA DI AGGREGAZIONE



FOTO SATELLITARE 2018 Scala 1:2000




FOTO SATELLITARE 2018 Scala 1:10000



FOTO 1



FOTO 4



FOTO 2



FOTO 5



FOTO 3



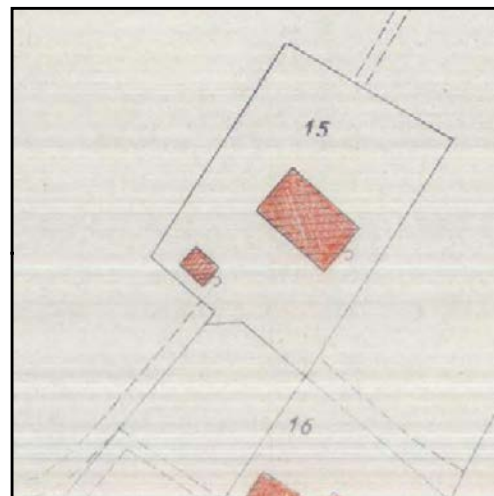


INDIRIZZO: VIA RAMONA 51, S. PIETRO IN TRENTO

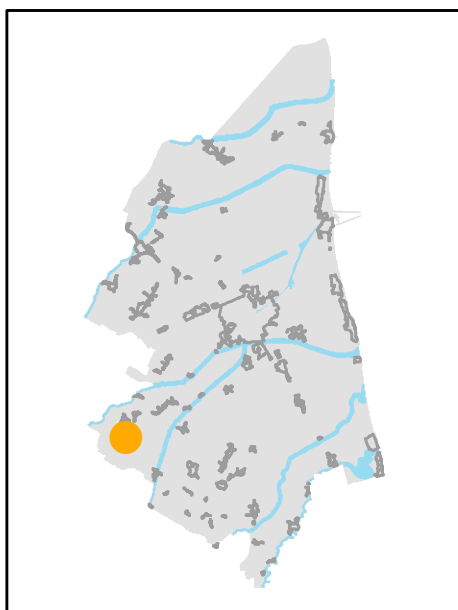
TOPONIMO: /

EDIFICI CON VALORE: EDIFICIO AD USO PROMISCUO -
DEPOSITO ATTREZZI E MACCHINE

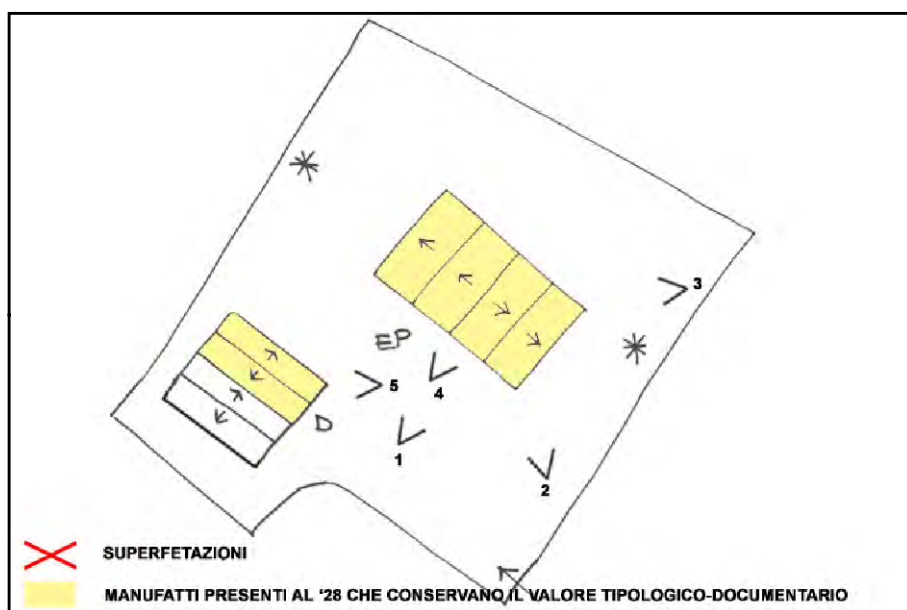
NOTE: Data di costruzione 1810, data di ricostruzione 1939



CATASTO 1928



INQUADRAMENTO



SCHEMA DI AGGREGAZIONE




FOTO SATELLITARE 2018 Scala 1:2000



FOTO SATELLITARE 2018 Scala 1:10000



FOTO 1



FOTO 4



FOTO 2



FOTO 5



FOTO 3






INDIRIZZO: VIA MINARDA 5, S. PIETRO IN TRENTO

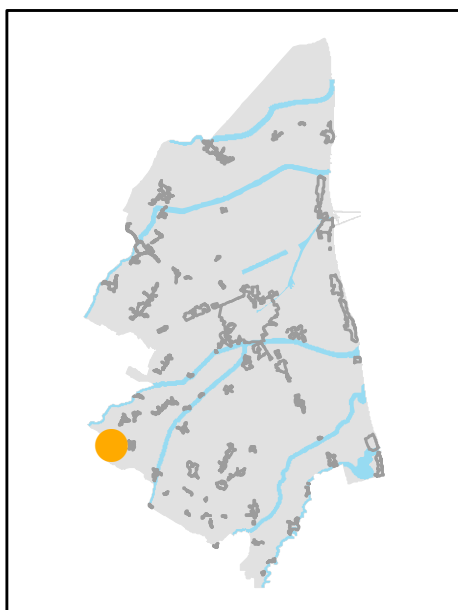
TOPONIMO: CA' FABBRI

EDIFICI CON VALORE: EDIFICIO AD USO PROMISCUO -
RICOVERO PER ANIMALI - FORNO

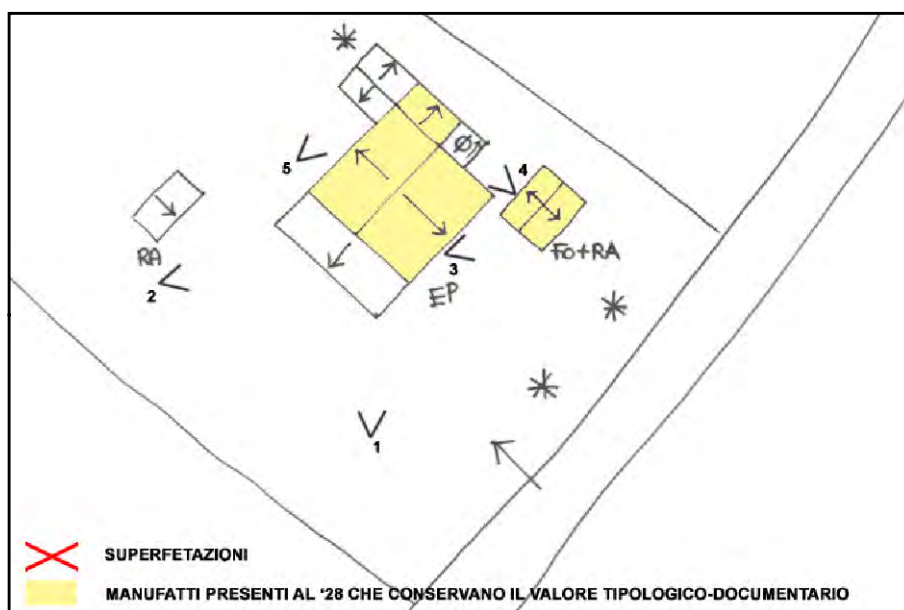
NOTE: Ristrutturata



CATASTO 1928



INQUADRAMENTO



SCHEMA DI AGGREGAZIONE




FOTO SATELLITARE 2018 Scala 1:2000




FOTO SATELLITARE 2018 Scala 1:10000



FOTO 1



FOTO 4



FOTO 2



FOTO 5



FOTO 3



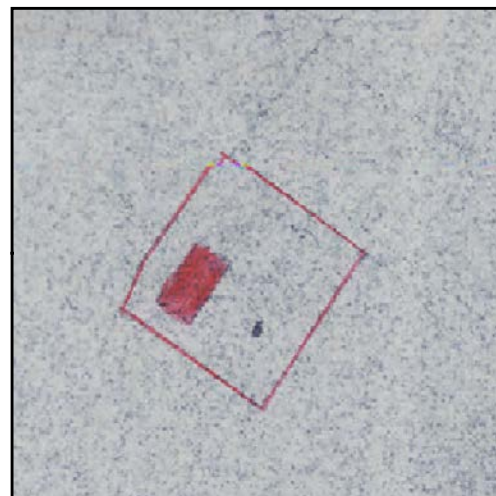


INDIRIZZO: VIA MINARDA 8, S. PIETRO IN TRENTO

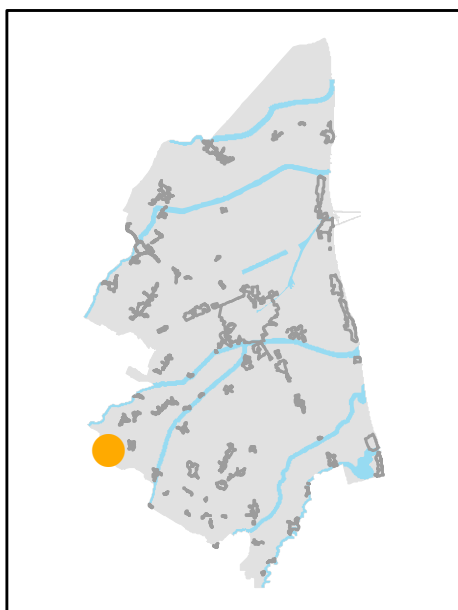
TOPONIMO: /

EDIFICI CON VALORE: EDIFICIO AD USO PROMISCUO -
DEPOSITO ATTREZZI E MACCHINE

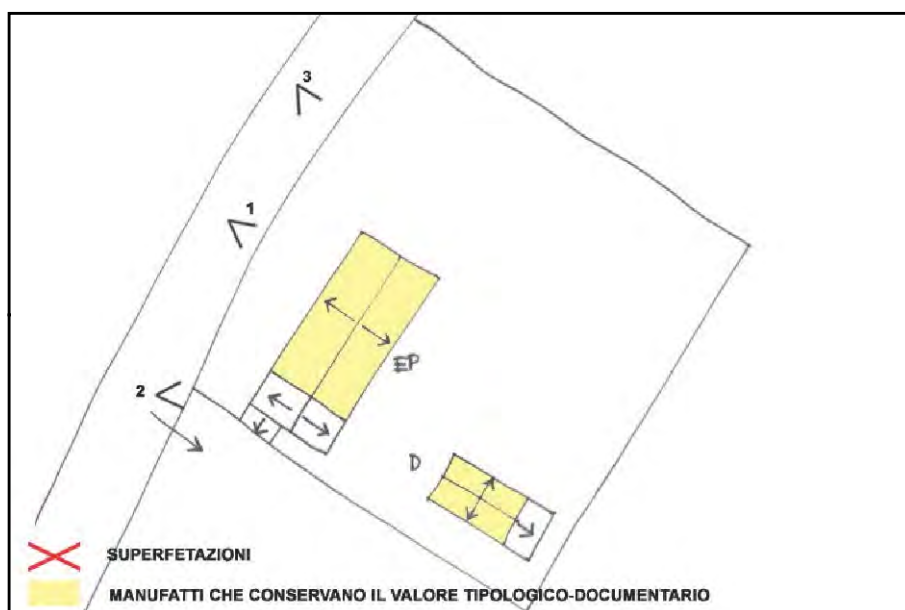
NOTE: Ristrutturata



CATASTO 1928



INQUADRAMENTO



SCHEMA DI AGGREGAZIONE




FOTO SATELLITARE 2018 Scala 1:2000




FOTO SATELLITARE 2018 Scala 1:10000



FOTO 1



FOTO 4



FOTO 2

FOTO 5



FOTO 3




INDIRIZZO: VIA MINARDA 10, S. PIETRO IN TRENTO

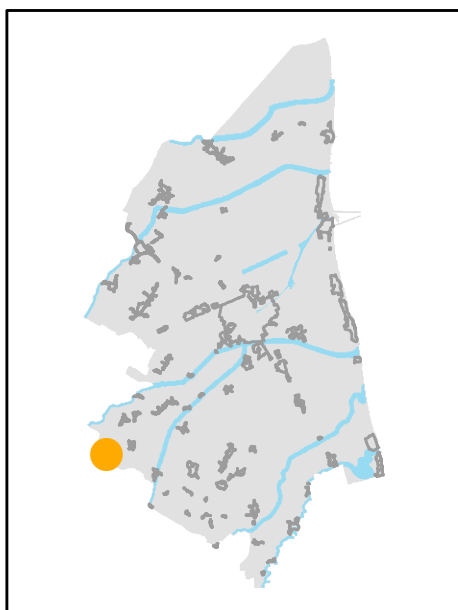
TOPONIMO: CA' MINARDA

EDIFICI CON VALORE: EDIFICIO AD USO PROMISCOUO - BUCA

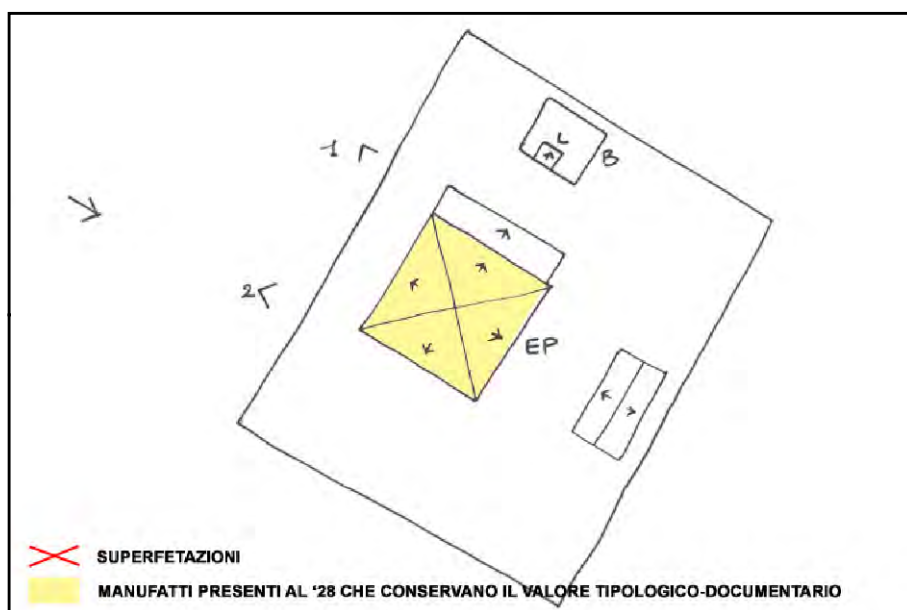
NOTE: Ristrutturata



CATASTO 1928



INQUADRAMENTO



SCHEMA DI AGGREGAZIONE



FOTO SATELLITARE 2018 Scala 1:2000



FOTO SATELLITARE 2018 Scala 1:10000



FOTO 1



FOTO 4

FOTO 2



FOTO 5

FOTO 3

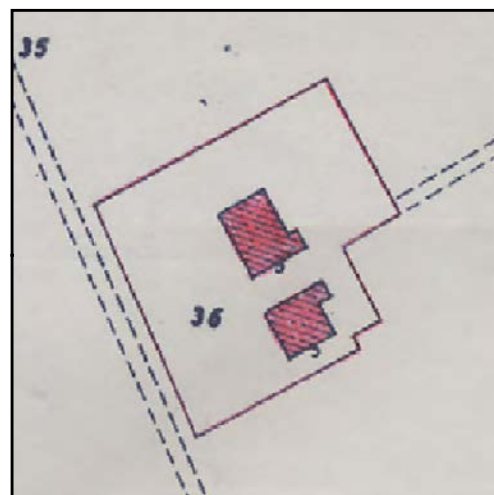


INDIRIZZO: VIA VENTINOVE 5, S. PIETRO IN TRENTO

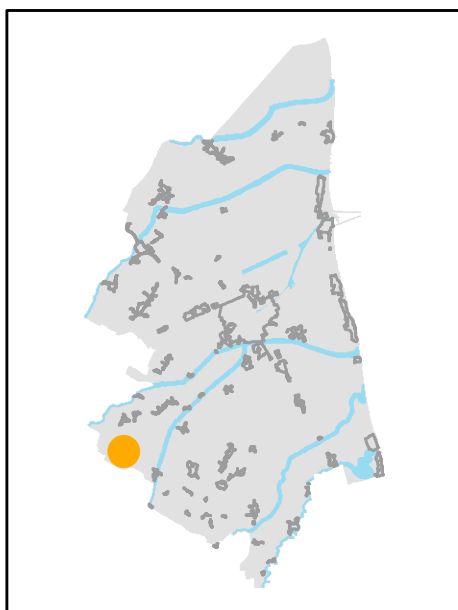
TOPONIMO: /

EDIFICI CON VALORE: EDIFICIO AD USO PROMISCUO - BUCCA -
DEPOSITO ATTREZZI E MACCHINE - RICOVERO PER ANIMALI

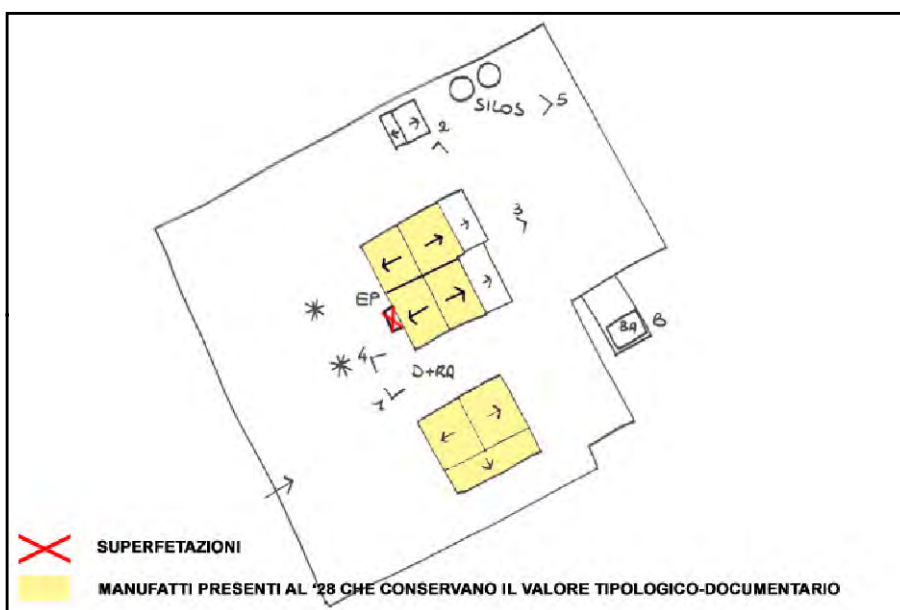
NOTE:



CATASTO 1928



INQUADRAMENTO



SCHEMA DI AGGREGAZIONE




FOTO SATELLITARE 2018 Scala 1:2000



FOTO SATELLITARE 2018 Scala 1:10000



FOTO 1



FOTO 4



FOTO 2



FOTO 5



FOTO 3





INDIRIZZO: VIA TAVERNA 94, S. PIETRO IN TRENTO

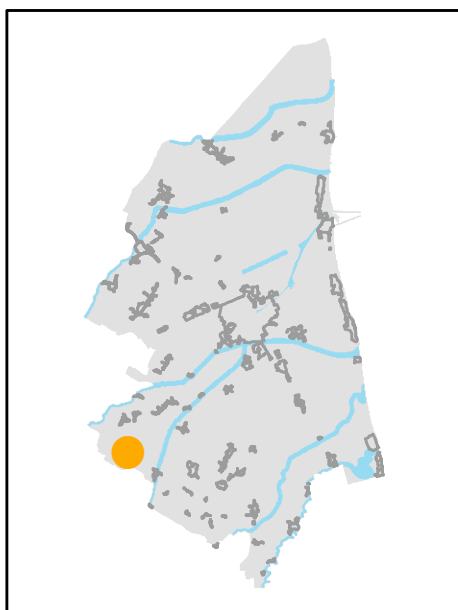
TOPONIMO: /

EDIFICI CON VALORE: EDIFICIO AD USO PROMISCUO

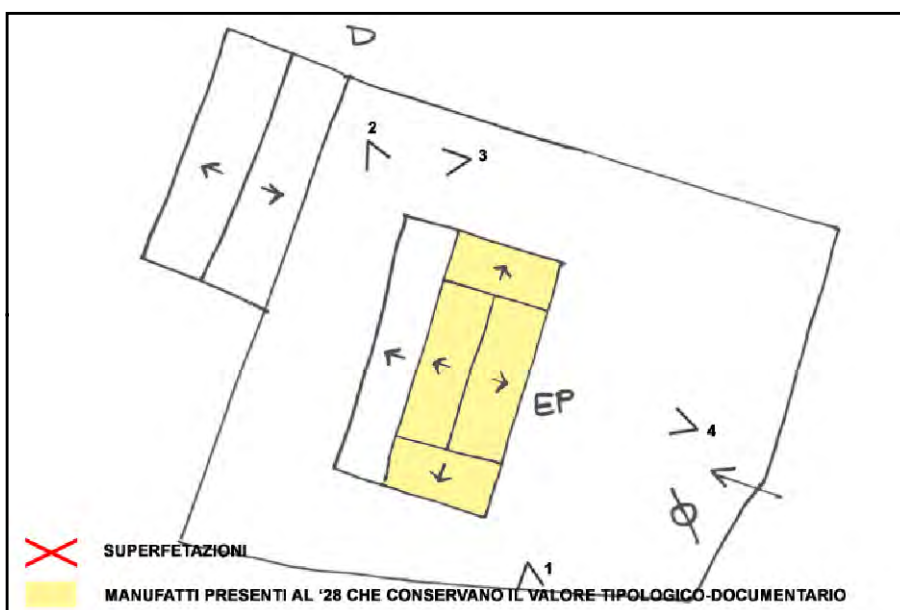
NOTE:



CATASTO 1928



INQUADRAMENTO



SCHEMA DI AGGREGAZIONE




FOTO SATELLITARE 2018 Scala 1:2000



FOTO SATELLITARE 2018 Scala 1:10000



FOTO 1



FOTO 4



FOTO 2



FOTO 5



FOTO 3

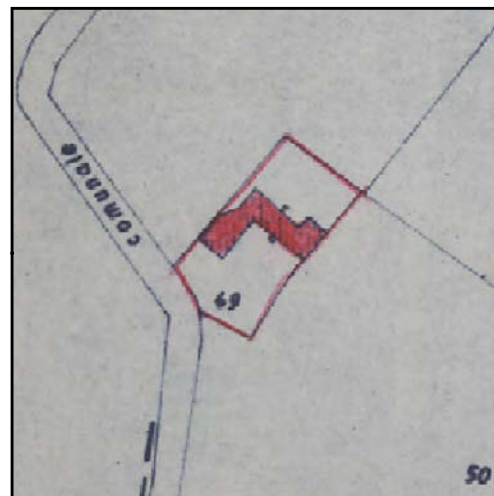


INDIRIZZO: VIA FORLIVESE 4, S. PIETRO IN TRENTO

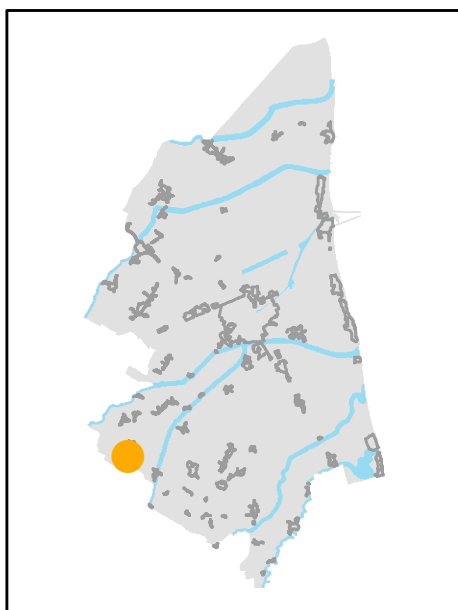
TOPONIMO: CA' FABBRI

EDIFICI CON VALORE: EDIFICIO AD USO PROMISCUO -
DEPOSITO ATTREZZI E MACCHINE

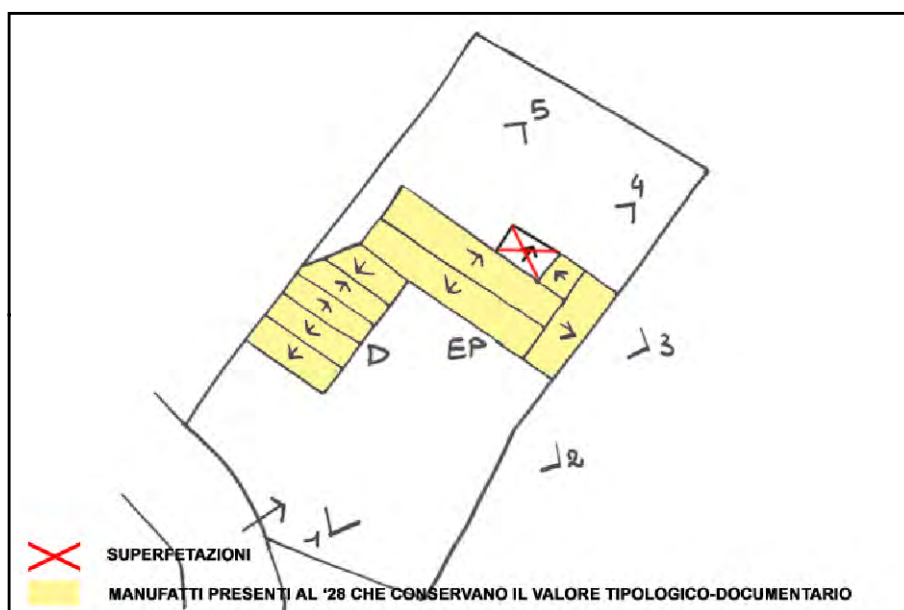
NOTE:



CATASTO 1928



INQUADRAMENTO



SCHEMA DI AGGREGAZIONE



FOTO SATELLITARE 2018 Scala 1:2000



FOTO SATELLITARE 2018 Scala 1:10000



FOTO 1



FOTO 4



FOTO 2



FOTO 5



FOTO 3






INDIRIZZO: VIA FORLIVESE, S. PIETRO IN TRENTO

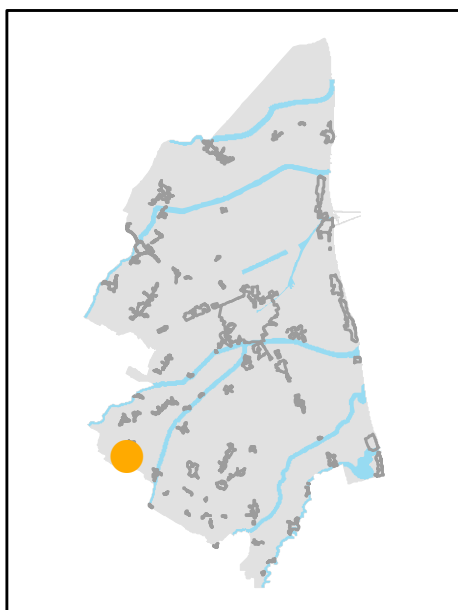
TOPONIMO: /

EDIFICI CON VALORE: EDIFICIO AD USO PROMISCUO - FORNO
- RICOVERO PER ANIMALI

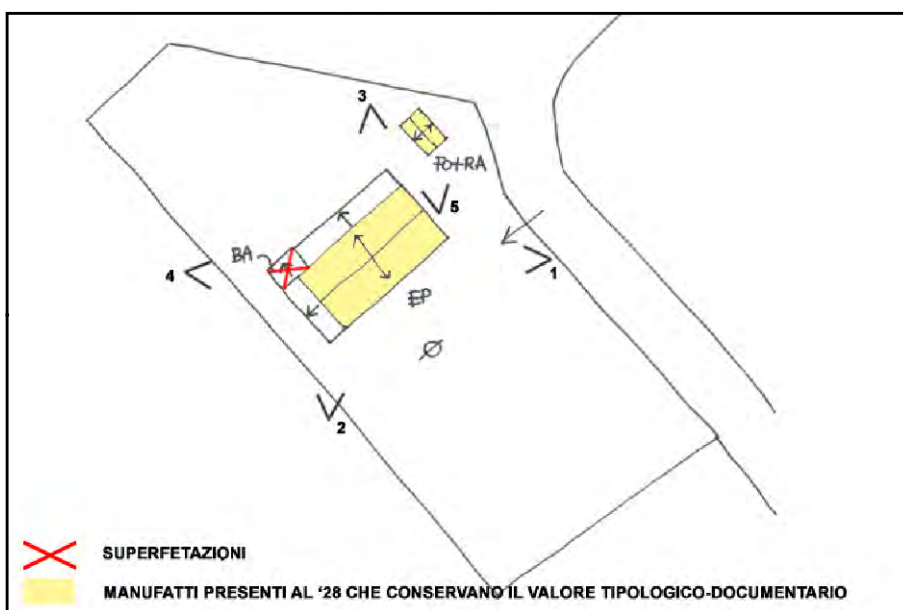
NOTE:



CATASTO 1928



INQUADRAMENTO



SCHEMA DI AGGREGAZIONE



FOTO SATELLITARE 2018 Scala 1:2000



FOTO SATELLITARE 2018 Scala 1:10000



FOTO 1



FOTO 4



FOTO 2



FOTO 5



FOTO 3






INDIRIZZO: VIA FORLIVESE 7, S. PIETRO IN TRENTO

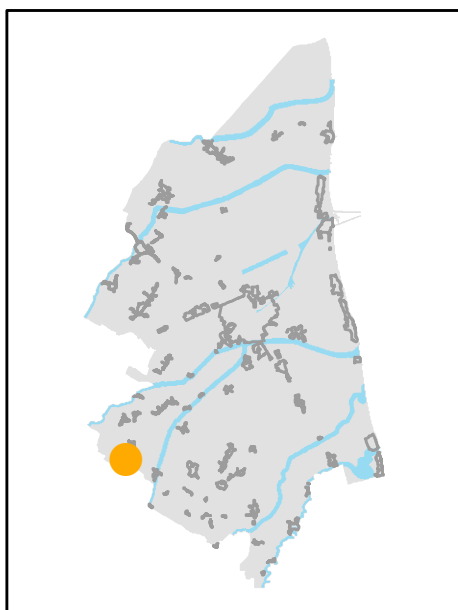
TOPONIMO: LA BEZZA

EDIFICI CON VALORE: EDIFICIO AD USO PROMISCUO

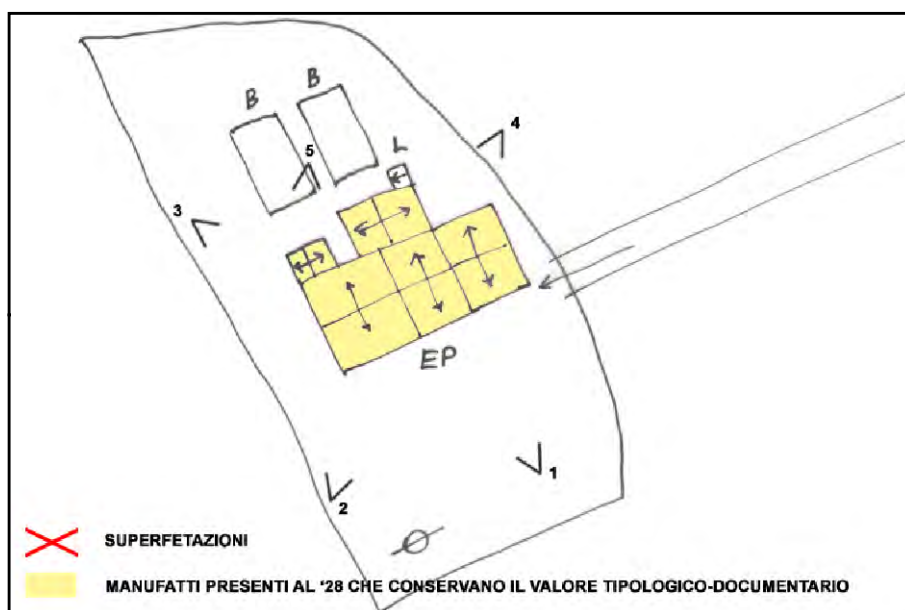
NOTE: Ristrutturata. Non è stato possibile aggiornare le foto.



CATASTO 1928



INQUADRAMENTO



SCHEMA DI AGGREGAZIONE



FOTO SATELLITARE 2018 Scala 1:2000



FOTO SATELLITARE 2018 Scala 1:10000



FOTO 1



FOTO 4



FOTO 2



FOTO 5



FOTO 3






INDIRIZZO: VIA ALTURIE 17, S. PIETRO IN TRENTO

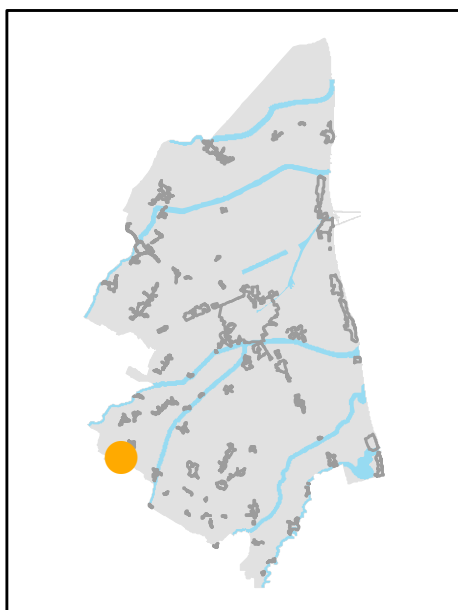
TOPONIMO: BADIA S. PIETRO.

EDIFICI CON VALORE: EDIFICIO AD USO PROMISCUO - BUCA - POZZO

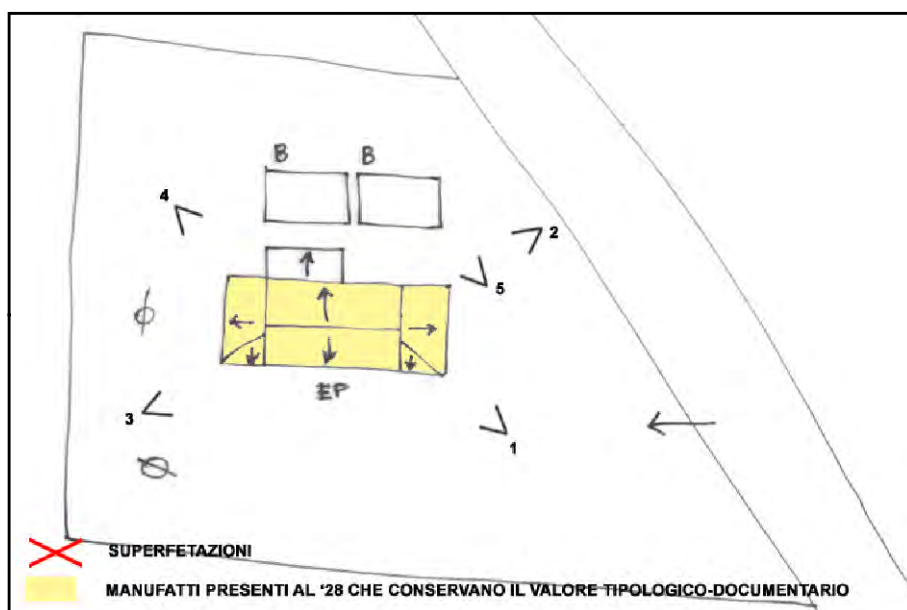
NOTE:



CATASTO 1928



INQUADRAMENTO



SCHEMA DI AGGREGAZIONE



FOTO SATELLITARE 2018 Scala 1:2000




FOTO SATELLITARE 2018 Scala 1:10000



FOTO 1



FOTO 4



FOTO 2



FOTO 5



FOTO 3






INDIRIZZO: VIA SALE MINARDA 18, S. PIETRO IN TRENTO

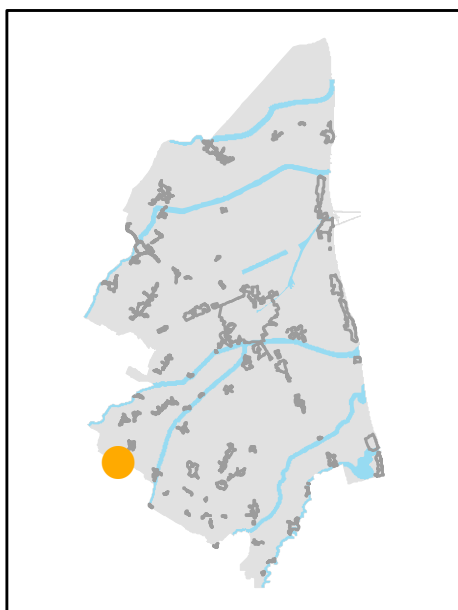
TOPONIMO: MORETTINA

EDIFICI CON VALORE: EDIFICIO AD USO PROMISCUO - RICOVERO PER ANIMALI - DEPOSITO ATTREZZI E MACCHINE - POZZO

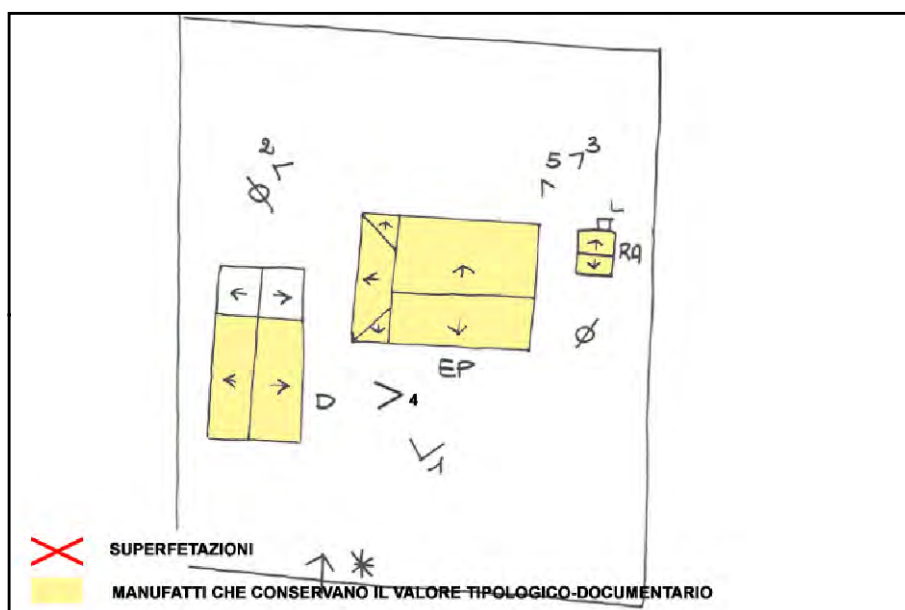
NOTE: Toponimo catastale: Moratia. Ristrutturata. Non è stato possibile aggiornare le foto.



CATASTO 1928



INQUADRAMENTO



SCHEMA DI AGGREGAZIONE




FOTO SATELLITARE 2018 Scala 1:2000




FOTO SATELLITARE 2018 Scala 1:10000



FOTO 1



FOTO 4



FOTO 2



FOTO 5



FOTO 3



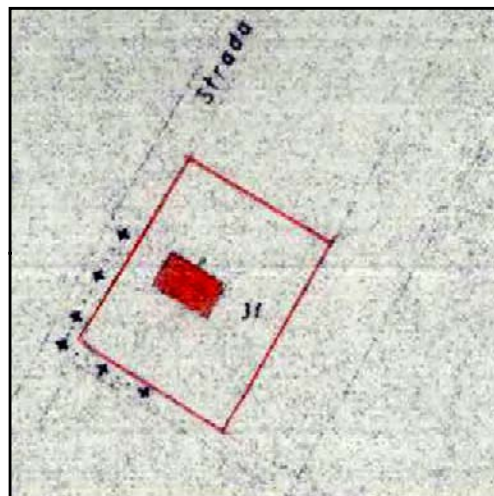


INDIRIZZO: VIA MINARDA 12, S. PIETRO IN TRENTO

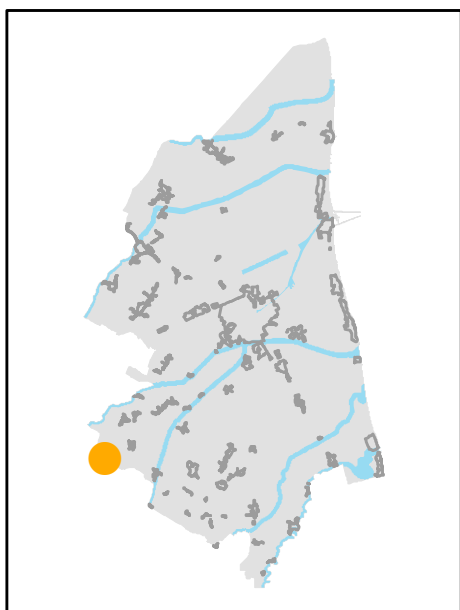
TOPONIMO: /

EDIFICI CON VALORE: EDIFICIO AD USO PROMISCUO - FORNO
- POZZO

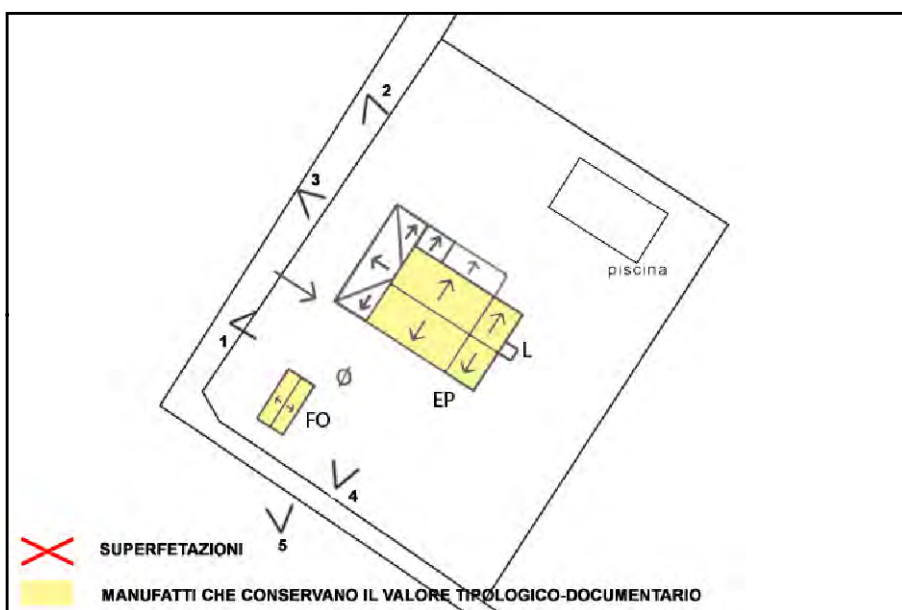
NOTE: Ristrutturata



CATASTO 1928



INQUADRAMENTO



SCHEMA DI AGGREGAZIONE




FOTO SATELLITARE 2018 Scala 1:2000



FOTO SATELLITARE 2018 Scala 1:10000



FOTO 1



FOTO 4



FOTO 2



FOTO 5



FOTO 3





INDIRIZZO: VIA LAMETTA 33, BORGO MONTANARI

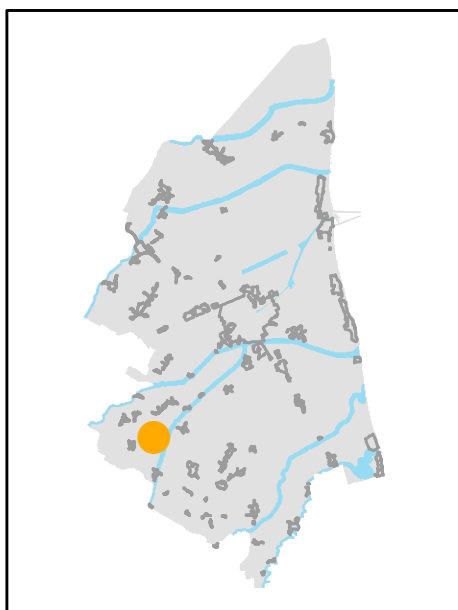
TOPONIMO: /

EDIFICI CON VALORE: EDIFICIO AD USO PROMISCUO

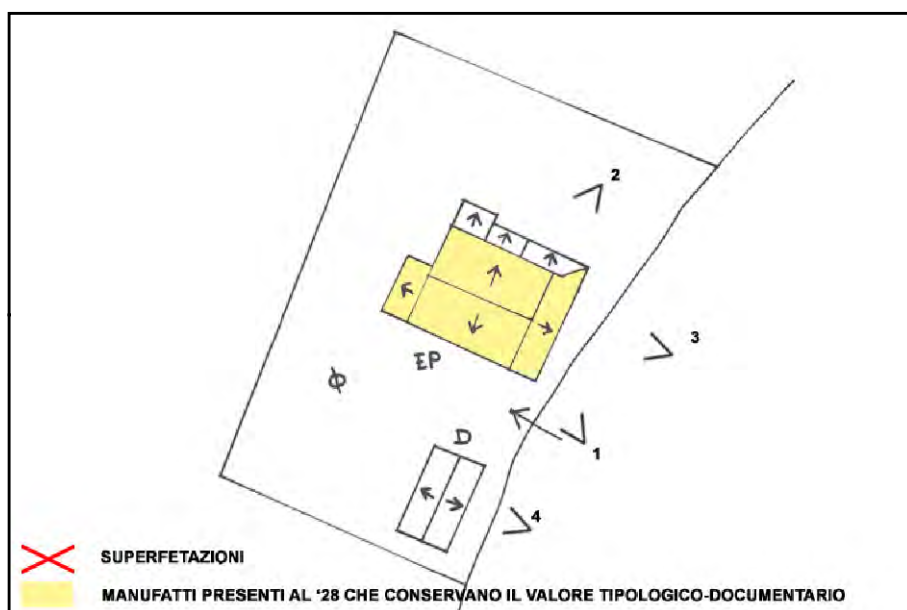
NOTE: Ristrutturata



CATASTO 1928



INQUADRAMENTO



SCHEMA DI AGGREGAZIONE



FOTO SATELLITARE 2018 Scala 1:2000




FOTO SATELLITARE 2018 Scala 1:10000



FOTO 1



FOTO 4



FOTO 2



FOTO 5

FOTO 3



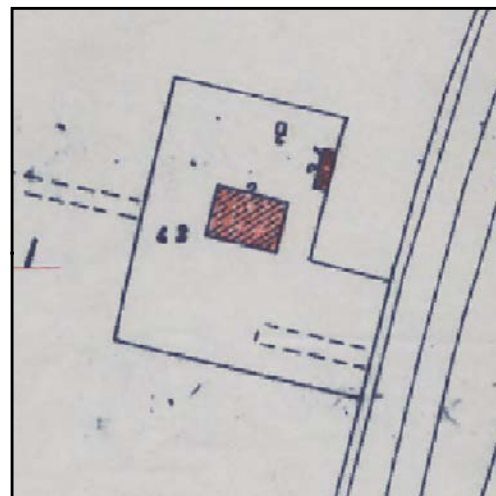


INDIRIZZO: VIA RAVEGNANA 699, BORGO MONTANARI

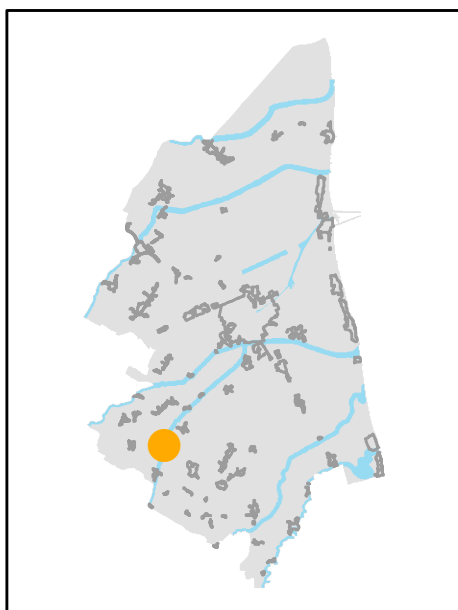
TOPONIMO: ZARAMELLA I

EDIFICI CON VALORE: EDIFICIO AD USO PROMISCUO -
RICOVERO PER ANIMALI - DEPOSITO ATTREZZI E MACCHINE

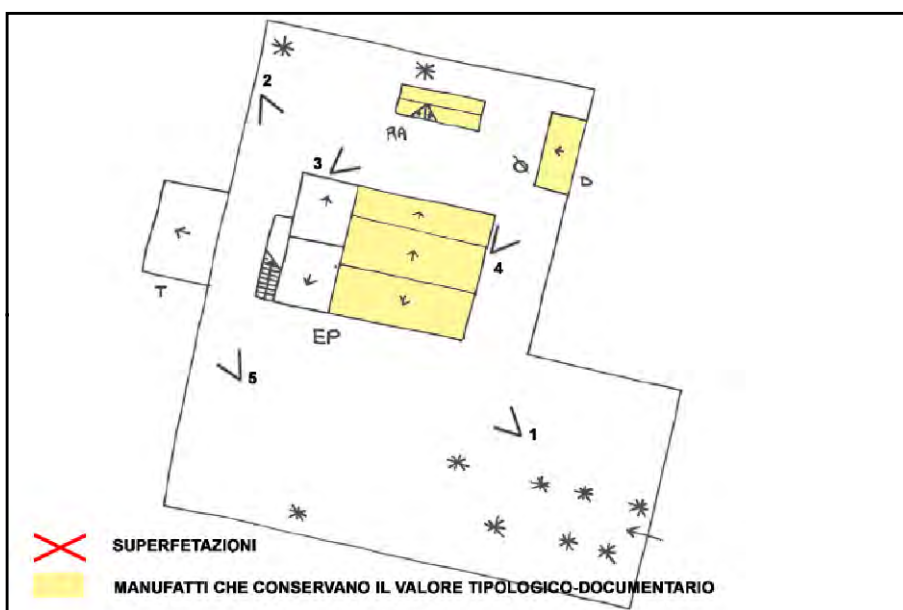
NOTE:



CATASTO 1928



INQUADRAMENTO



SCHEMA DI AGGREGAZIONE



FOTO SATELLITARE 2018 Scala 1:2000



FOTO SATELLITARE 2018 Scala 1:10000



FOTO 1



FOTO 4



FOTO 2



FOTO 5



FOTO 3



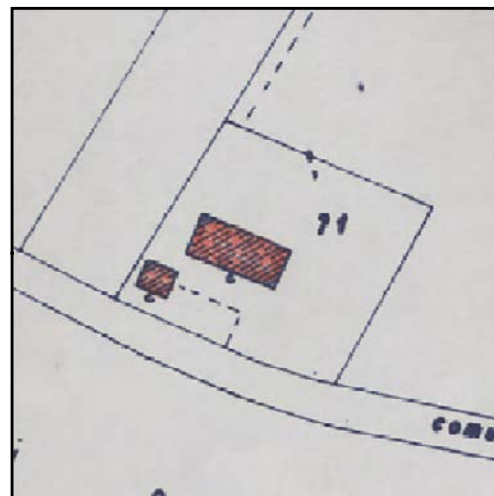


INDIRIZZO: VIA FIORA 25, BORGO MONTANARI

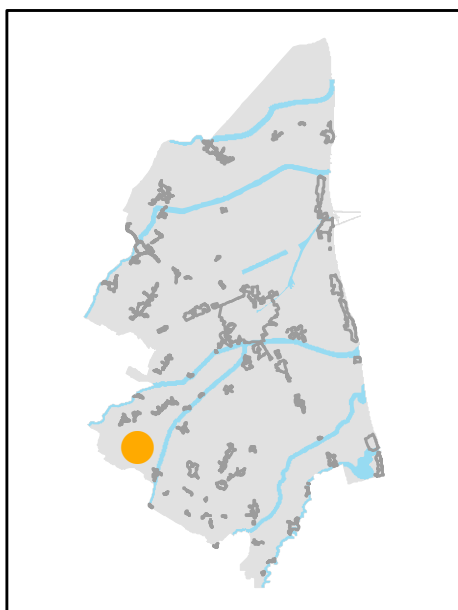
TOPONIMO: C. STROCCHI

EDIFICI CON VALORE: EDIFICIO AD USO PROMISCUO - BUCA - POZZO

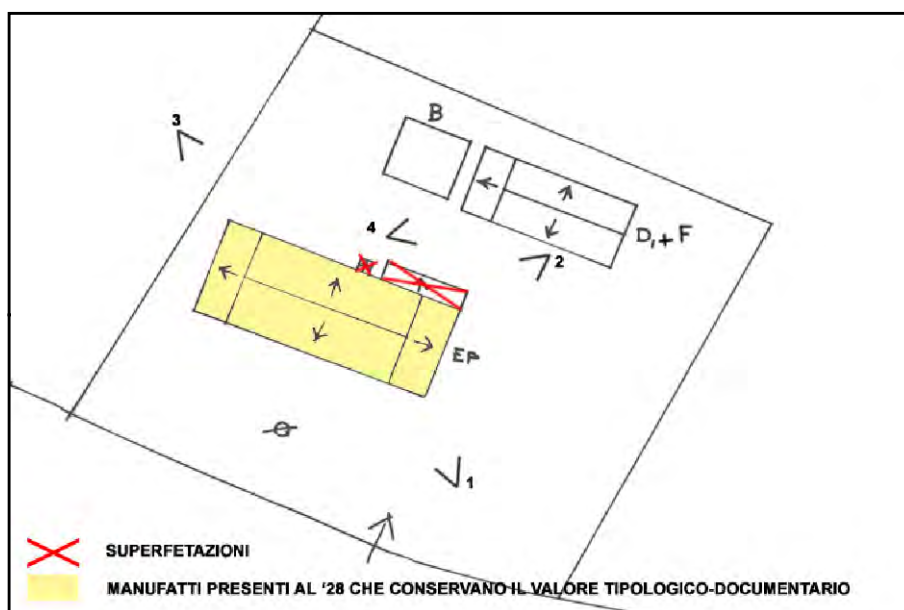
NOTE:



CATASTO 1928



INQUADRAMENTO



SCHEMA DI AGGREGAZIONE



FOTO SATELLITARE 2018 Scala 1:2000

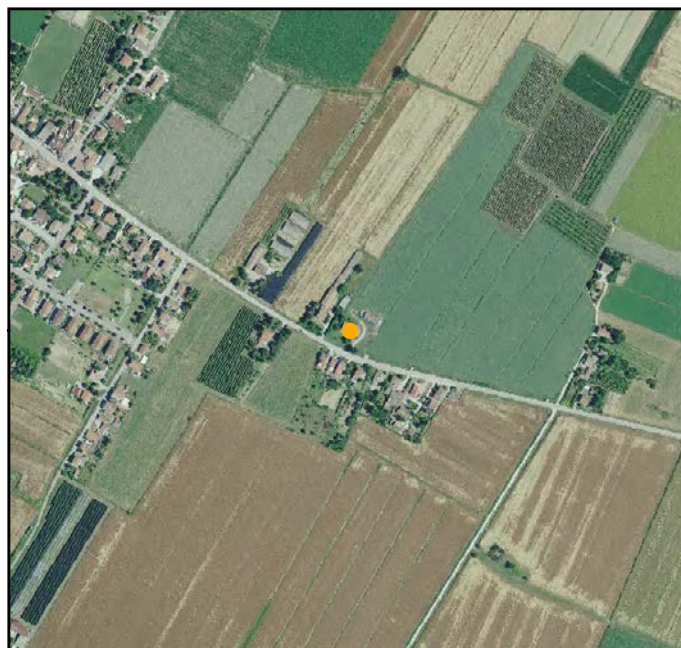


FOTO SATELLITARE 2018 Scala 1:10000



FOTO 1



FOTO 4



FOTO 2



FOTO 5

FOTO 3






INDIRIZZO: VIA FIORA 12, BORGO MONTANARI

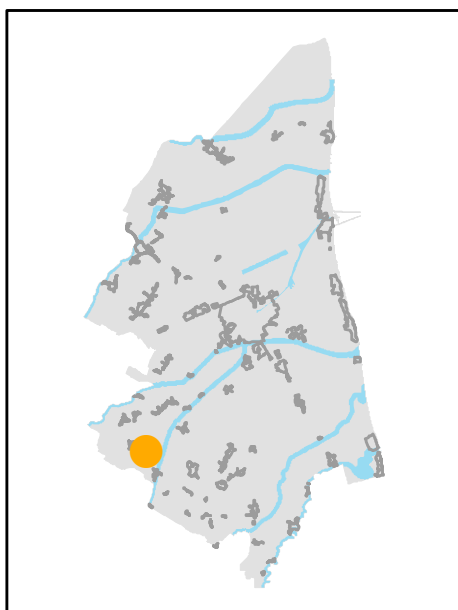
TOPONIMO: LA ZIRALDINA

EDIFICI CON VALORE: EDIFICIO AD USO PROMISCOUO - BUCA

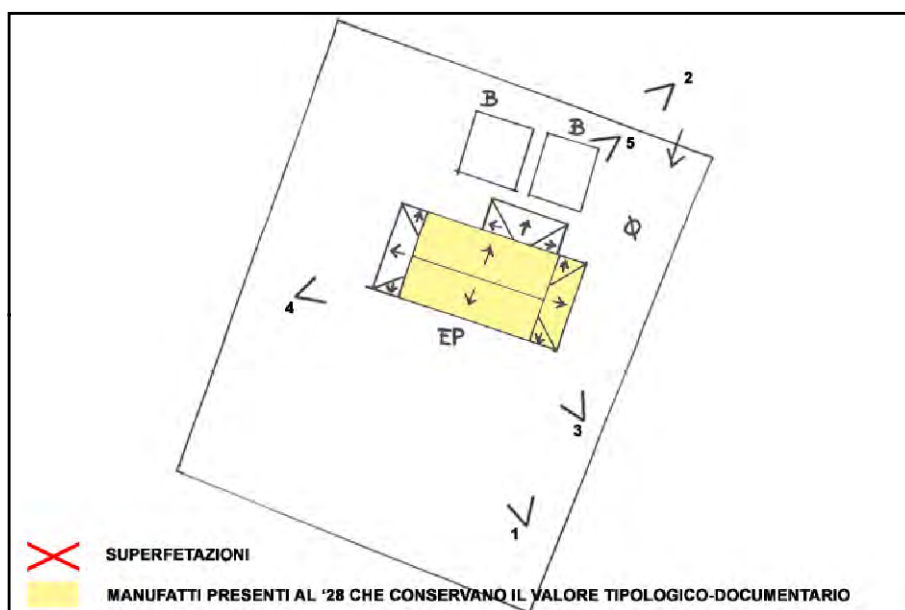
NOTE: Toponimo catastale: Podere Ziraldini.



CATASTO 1928



INQUADRAMENTO



SCHEMA DI AGGREGAZIONE



FOTO SATELLITARE 2018 Scala 1:2000




FOTO SATELLITARE 2018 Scala 1:10000



FOTO 1



FOTO 4



FOTO 2

FOTO 5



FOTO 3



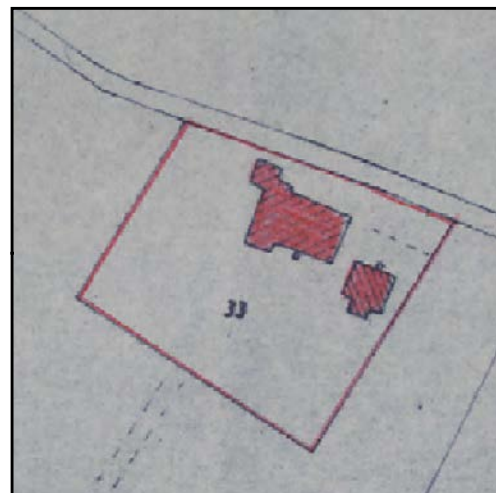


INDIRIZZO: VIA MOZZA 3, BORGO MONTANARI

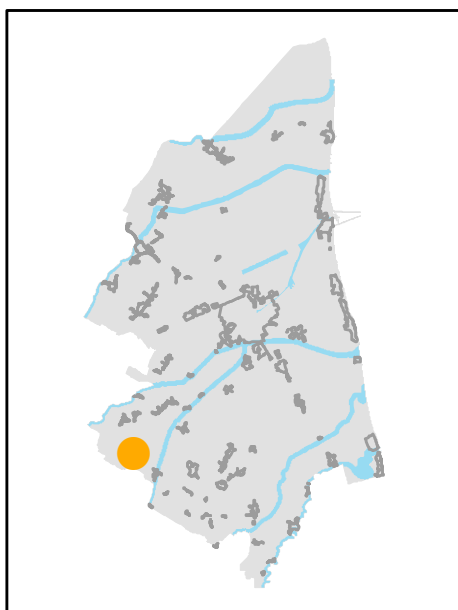
TOPONIMO: /

EDIFICI CON VALORE: EDIFICIO AD USO PROMISCUO -
DEPOSITO ATTREZZI E MACCHINE

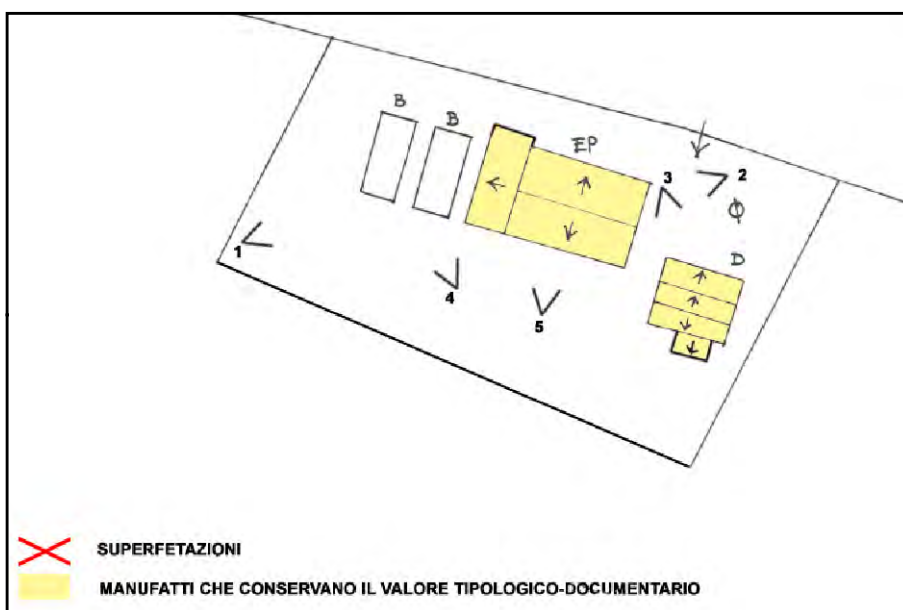
NOTE: Ristrutturata. Non è stato possibile aggiornare le foto.



CATASTO 1928



INQUADRAMENTO



SCHEMA DI AGGREGAZIONE

 SUPERFETAZIONI
 MANUFATTI CHE CONSERVANO IL VALORE TIPOLOGICO-DOCUMENTARIO



FOTO SATELLITARE 2018 Scala 1:2000




FOTO SATELLITARE 2018 Scala 1:10000



FOTO 1



FOTO 4



FOTO 2



FOTO 5



FOTO 3





INDIRIZZO: VIA MOZZA 8, BORGO MONTANARI

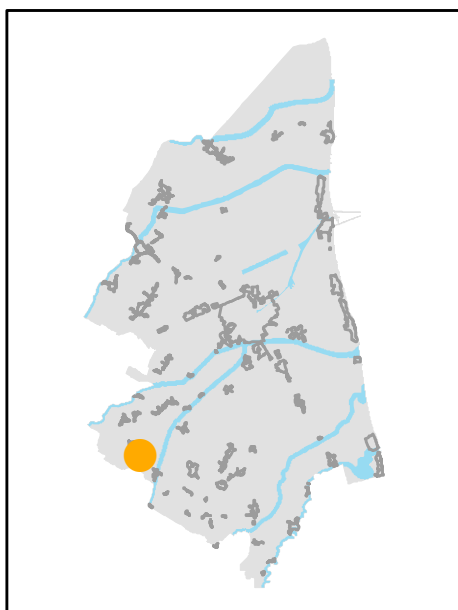
TOPONIMO: LA BRANDOLINA

EDIFICI CON VALORE: EDIFICIO AD USO PROMISCUO -
RICOVERO PER ANIMALI

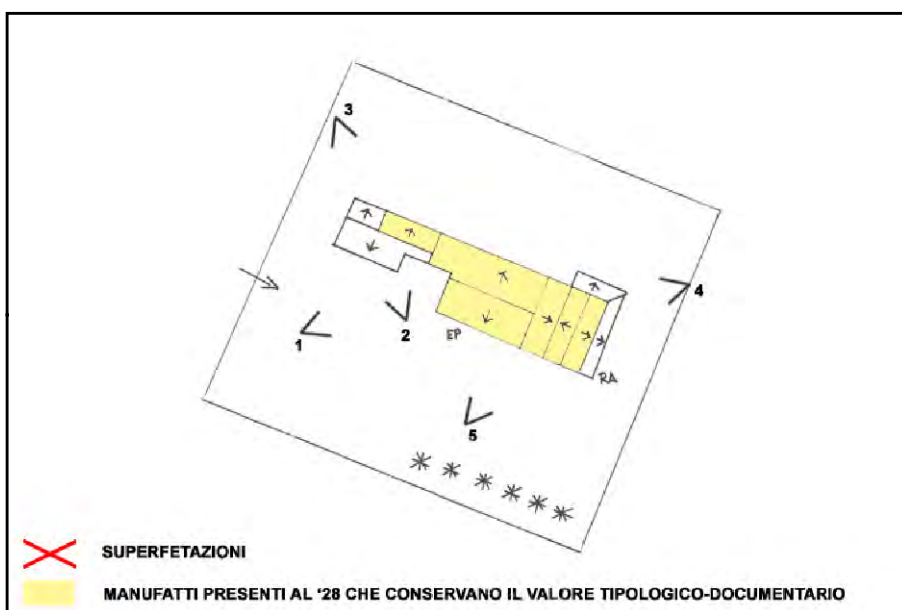
NOTE:



CATASTO 1928



INQUADRAMENTO



SCHEMA DI AGGREGAZIONE




FOTO SATELLITARE 2018 Scala 1:2000




FOTO SATELLITARE 2018 Scala 1:10000



FOTO 1



FOTO 4



FOTO 2



FOTO 5



FOTO 3



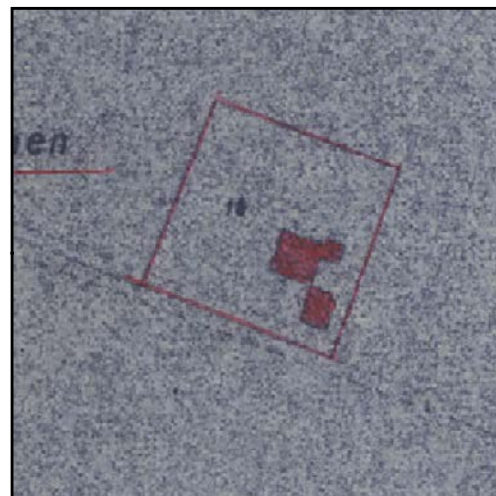


INDIRIZZO: VIA MOZZA 10, BORGO MONTANARI

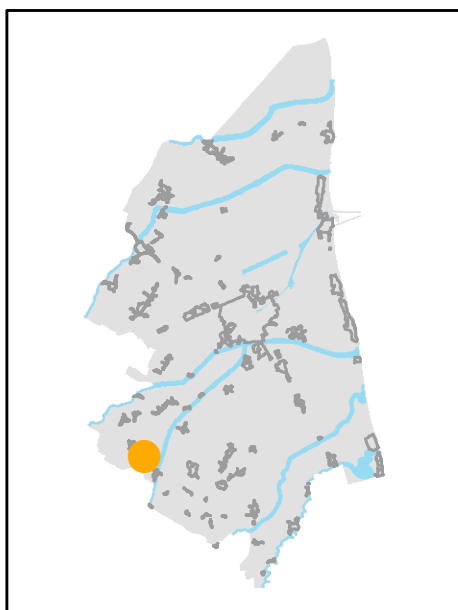
TOPONIMO: SIRMEN

EDIFICI CON VALORE: EDIFICIO AD USO PROMISCUO -
DEPOSITO ATTREZZI E MACCHINE

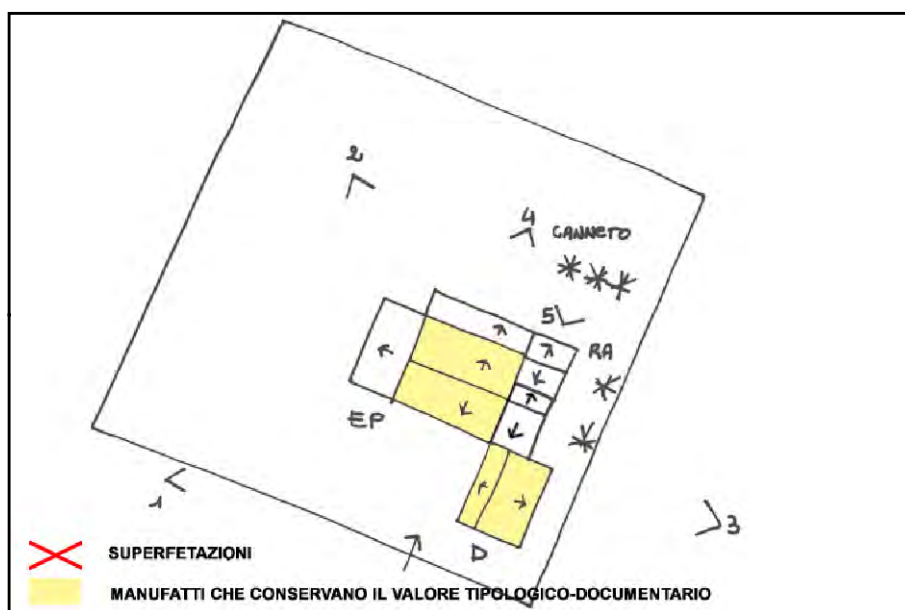
NOTE:



CATASTO 1928



INQUADRAMENTO



SCHEMA DI AGGREGAZIONE




FOTO SATELLITARE 2018 Scala 1:2000




FOTO SATELLITARE 2018 Scala 1:10000



FOTO 1



FOTO 4



FOTO 2



FOTO 5



FOTO 3





EDIFICI DI VALORE TIPOLOGICO-DOCUMENTARIO

Scheda N° 076.17

Ultimo Agg Sett 2023

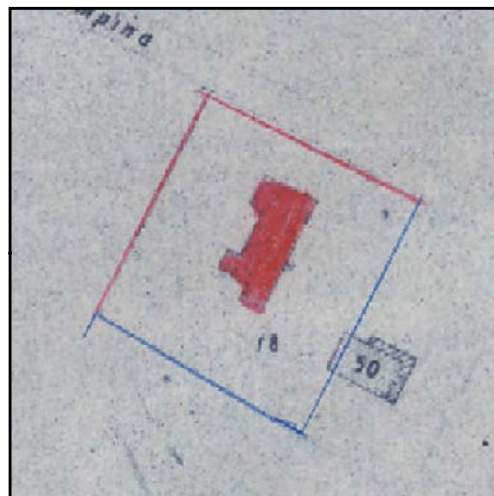
INDIRIZZO: VIA TAVERNA 44, BORGO MONTANARI

TOPONIMO: /

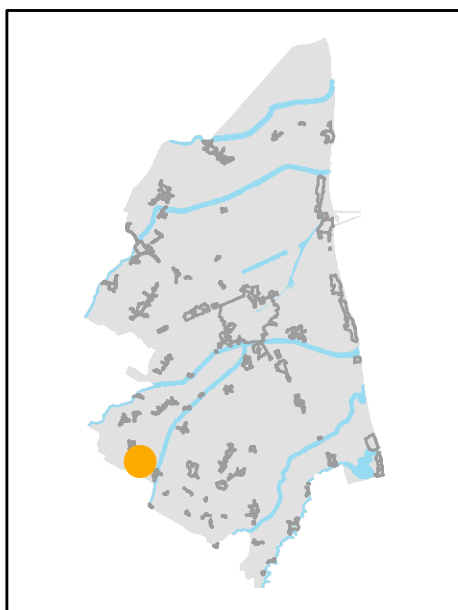
EDIFICI CON VALORE: EDIFICIO AD USO PROMISCUO - POZZO

NOTE:

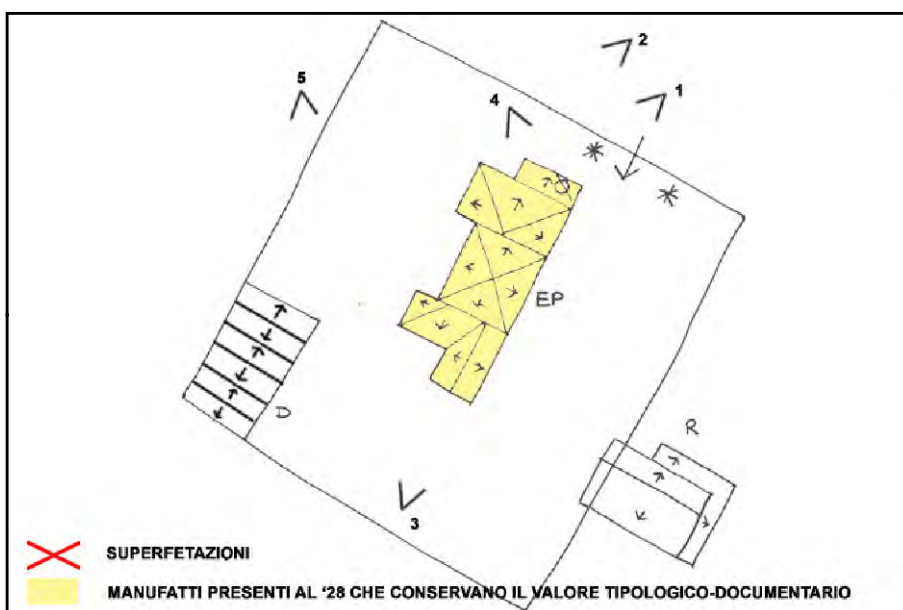
Declassato da scheda



CATASTO 1928



INQUADRAMENTO



SCHEMA DI AGGREGAZIONE



FOTO SATELLITARE 2018 Scala 1:2000




FOTO SATELLITARE 2018 Scala 1:10000



FOTO 1



FOTO 4



FOTO 2



FOTO 5



FOTO 3



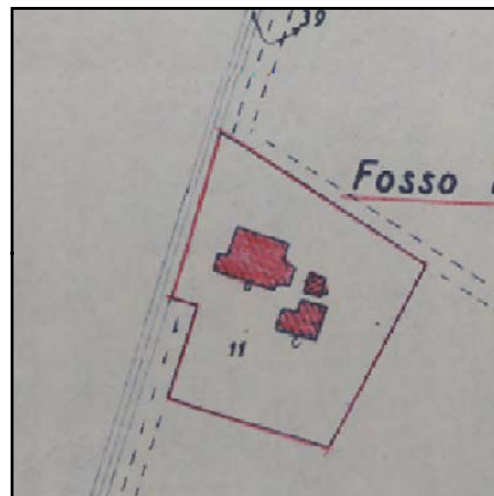


INDIRIZZO: VIA TAVERNA 18, BORGO MONTANARI

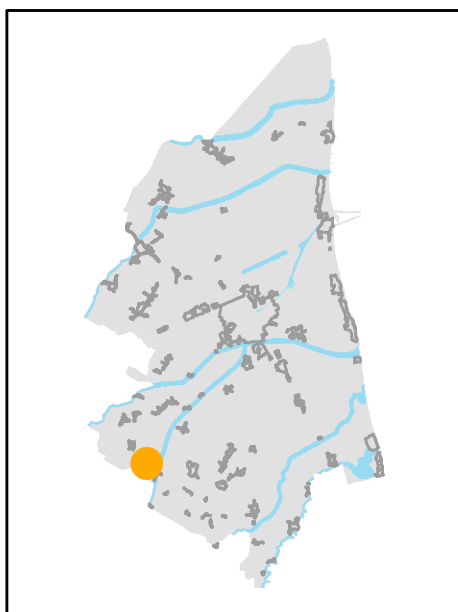
TOPONIMO: CA' FOSSO BANDO

EDIFICI CON VALORE: EDIFICIO AD USO PROMISCUO -
RICOVERO PER ANIMALI - DEPOSITO ATTREZZI E MACCHINE -
BUCA

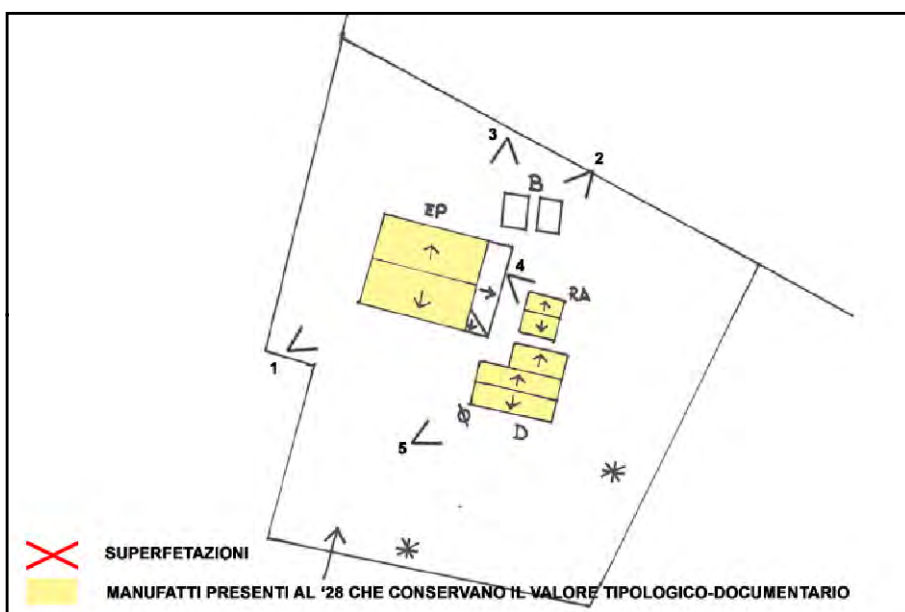
NOTE: Toponomo catastale: Fosso Bando.



CATASTO 1928



INQUADRAMENTO



SCHEMA DI AGGREGAZIONE



FOTO SATELLITARE 2018 Scala 1:2000




FOTO SATELLITARE 2018 Scala 1:10000



FOTO 1



FOTO 4



FOTO 2



FOTO 5



FOTO 3



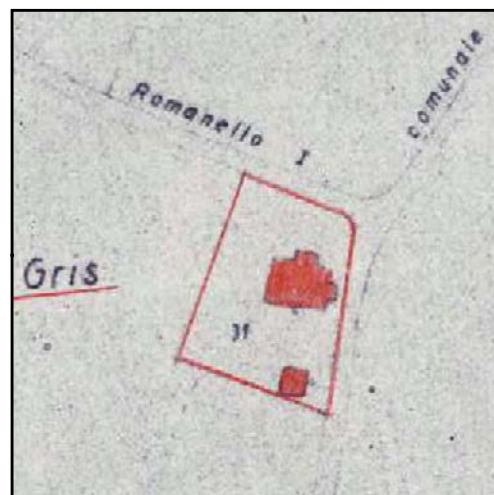


INDIRIZZO: VIA ROMANELLO SUPERIORE, BORGO MONTANARI

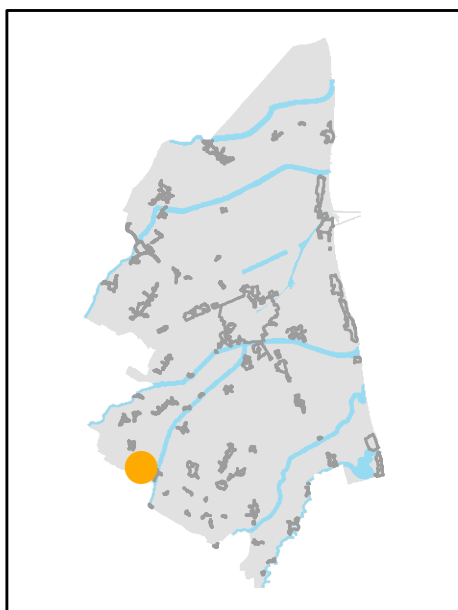
TOPONIMO: CA' BUDANI

EDIFICI CON VALORE: EDIFICIO AD USO PROMISCUO -
DEPOSITO ATTREZZI E MACCHINE - RICOVERO PER ANIMALI

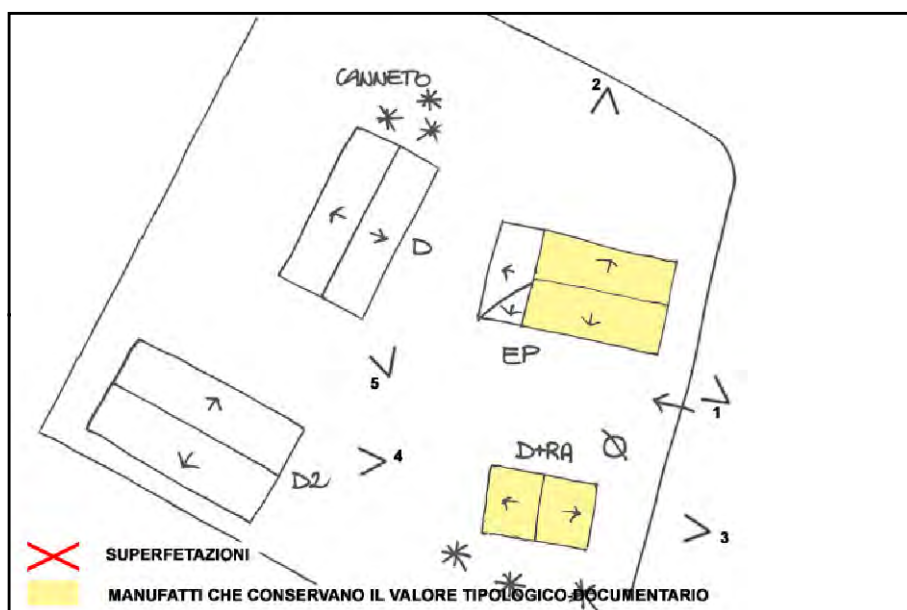
NOTE: Toponimo catastale: Podere Gris. Ristrutturata



CATASTO 1928



INQUADRAMENTO



SCHEMA DI AGGREGAZIONE




FOTO SATELLITARE 2018 Scala 1:2000




FOTO SATELLITARE 2018 Scala 1:10000



FOTO 1



FOTO 4



FOTO 2

FOTO 5



FOTO 3

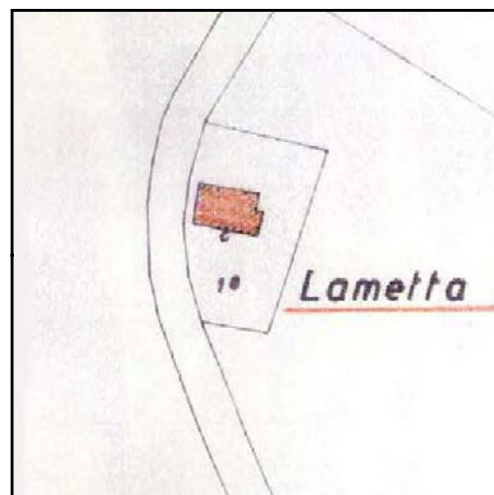


INDIRIZZO: LAMETTA 46/A, BORGO MONTANARI

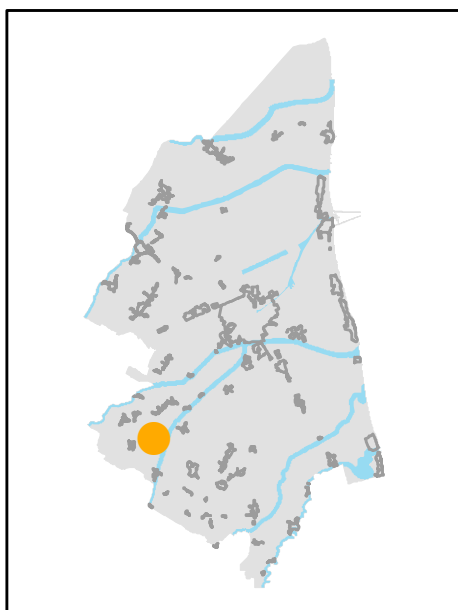
TOPONIMO: LAMETTA ALTA

EDIFICI CON VALORE: EDIFICIO AD USO PROMISCUO

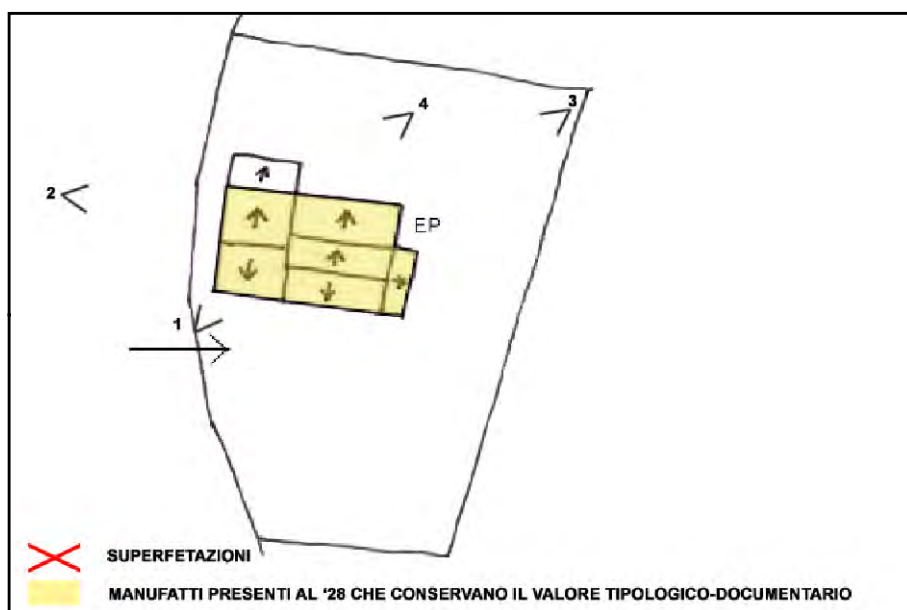
NOTE: Riconoscimento valore tipologico tramite pratica ufficio PG 2092/2004



CATASTO 1928



INQUADRAMENTO



SCHEMA DI AGGREGAZIONE



FOTO SATELLITARE 2018 Scala 1:2000




FOTO SATELLITARE 2018 Scala 1:10000



FOTO 1



FOTO 4



FOTO 2



FOTO 5



FOTO 3



INDIRIZZO: VIA SPADOLARO 8, S. PIETRO IN VINCOLI

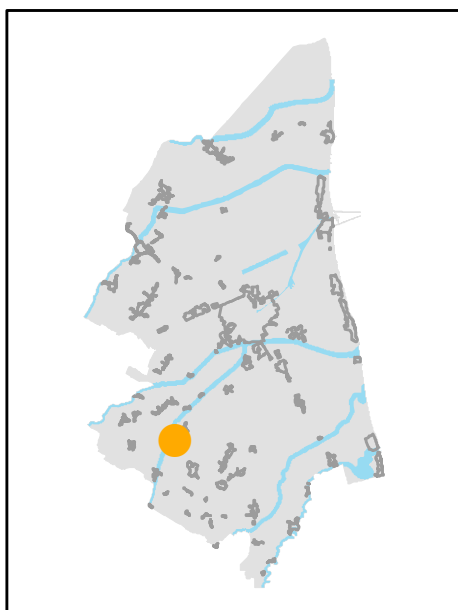
TOPONIMO: LA CONVERSA

EDIFICI CON VALORE: EDIFICIO AD USO PROMISCUO

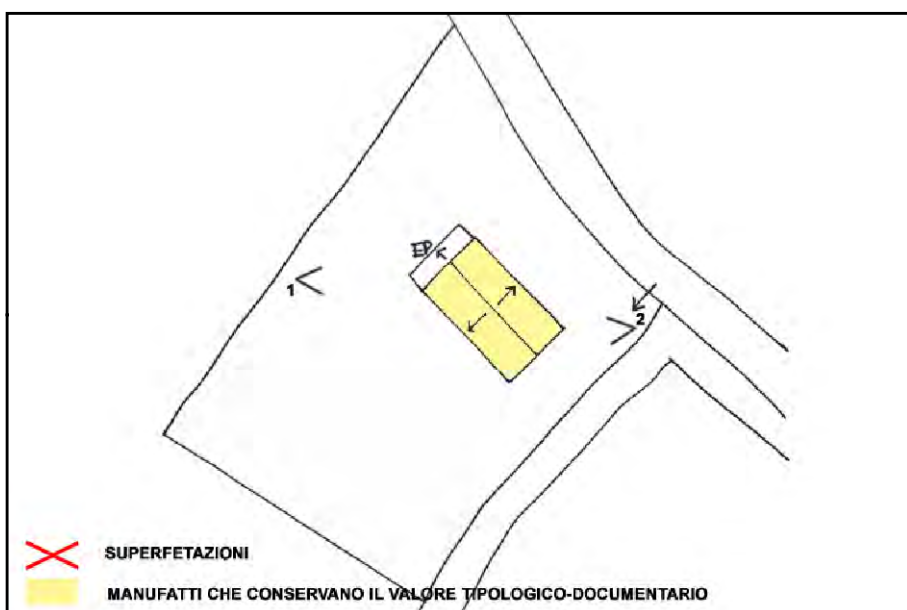
NOTE:



CATASTO 1928



INQUADRAMENTO



SCHEMA DI AGGREGAZIONE




FOTO SATELLITARE 2018 Scala 1:2000




FOTO SATELLITARE 2018 Scala 1:10000



FOTO 1



FOTO 4

FOTO 2



FOTO 5

FOTO 3

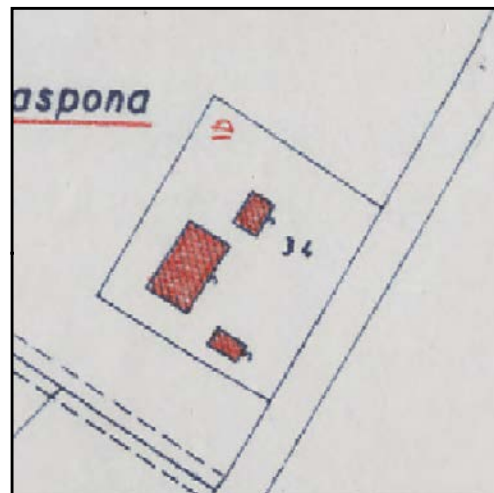


INDIRIZZO: VIA VIAZZA 22, S. PIETRO IN VINCOLI

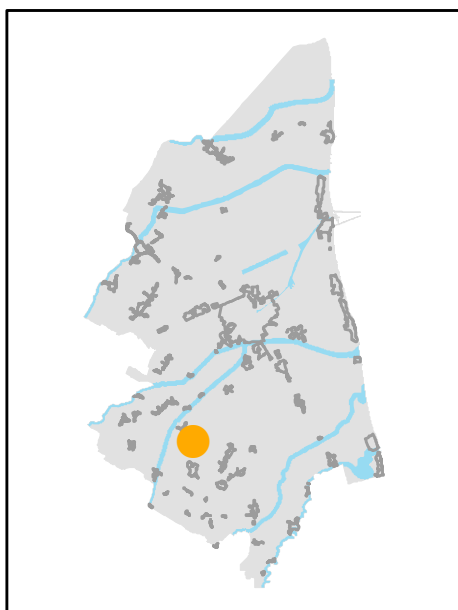
TOPONIMO: C. RASPONI

EDIFICI CON VALORE: EDIFICIO AD USO PROMISCUO

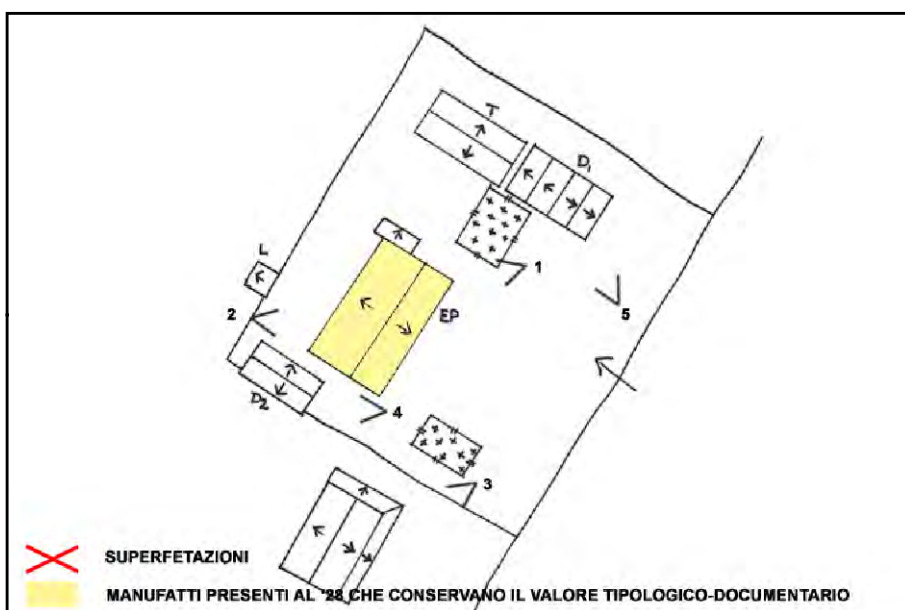
NOTE: Toponimo catastale: Raspona. Declassato da valutazioni ufficio



CATASTO 1928



INQUADRAMENTO



SCHEMA DI AGGREGAZIONE




FOTO SATELLITARE 2018 Scala 1:2000




FOTO SATELLITARE 2018 Scala 1:10000



FOTO 1



FOTO 4



FOTO 2



FOTO 5



FOTO 3



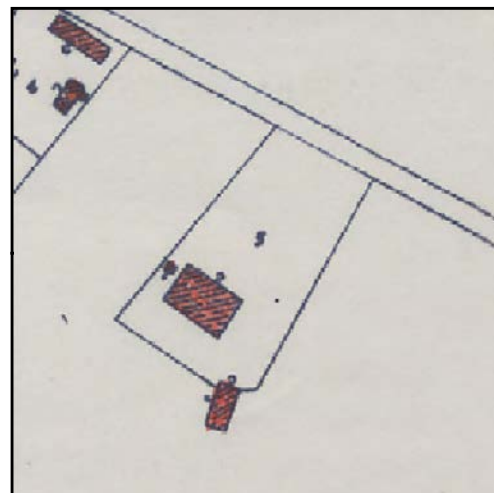


INDIRIZZO: VIA BATTAGLINI, S. PIETRO IN VINCOLI

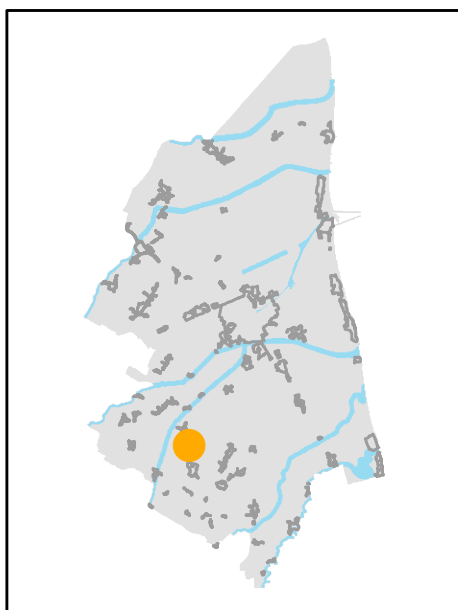
TOPONIMO: /

EDIFICI CON VALORE: EDIFICIO AD USO PROMISCUO -
DEPOSITO ATTREZZI E MACCHINE

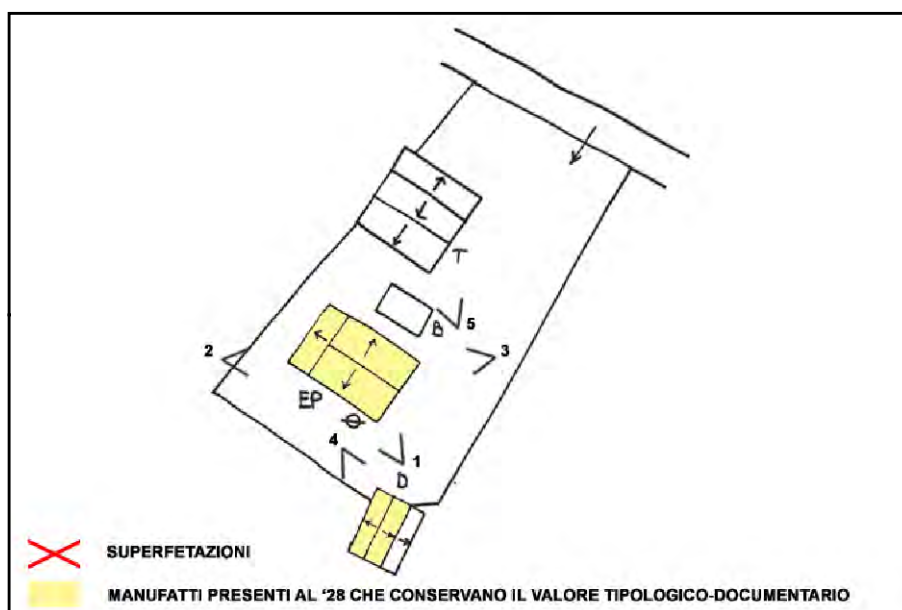
NOTE:



CATASTO 1928



INQUADRAMENTO



SCHEMA DI AGGREGAZIONE




FOTO SATELLITARE 2018 Scala 1:2000



FOTO SATELLITARE 2018 Scala 1:10000



FOTO 1



FOTO 4



FOTO 2



FOTO 5



FOTO 3



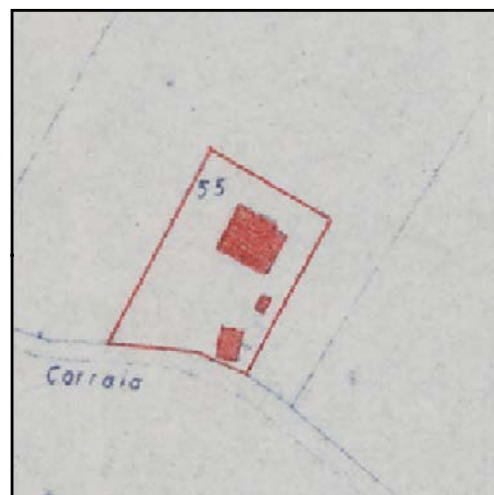


INDIRIZZO: VIA EREDI SANTE 10, S. PIETRO IN VINCOLI

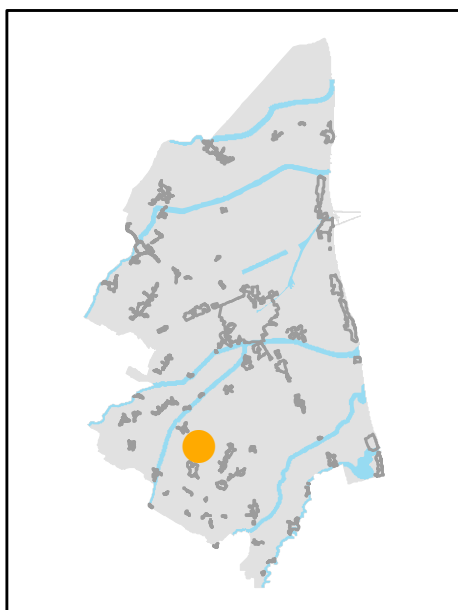
TOPONIMO: /

EDIFICI CON VALORE: EDIFICIO AD USO PROMISCUO -
DEPOSITO ATTREZZI E MACCHINE

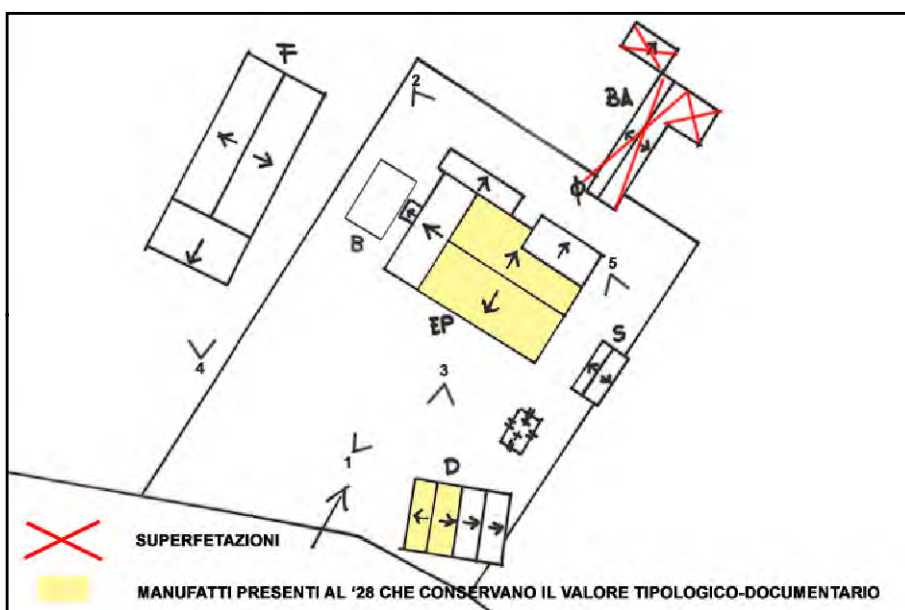
NOTE:



CATASTO 1928



INQUADRAMENTO



SCHEMA DI AGGREGAZIONE




FOTO SATELLITARE 2018 Scala 1:2000

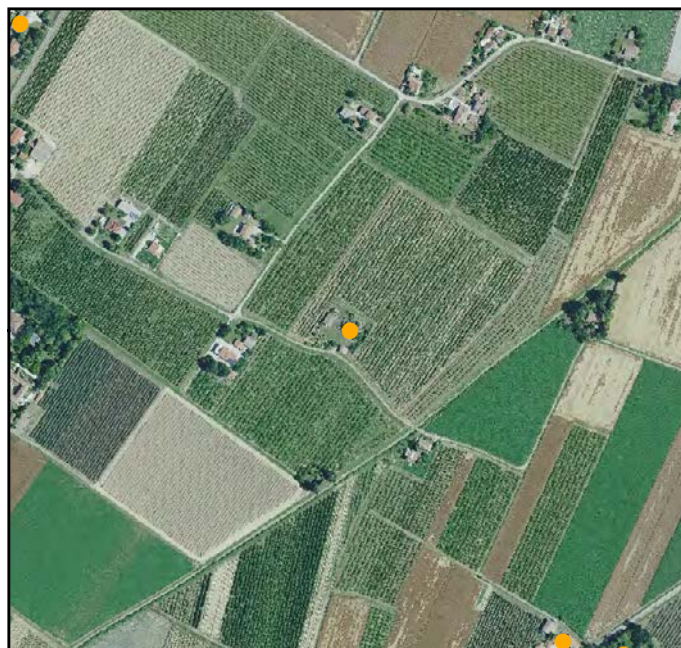


FOTO SATELLITARE 2018 Scala 1:10000



FOTO 1



FOTO 4



FOTO 2



FOTO 5



FOTO 3



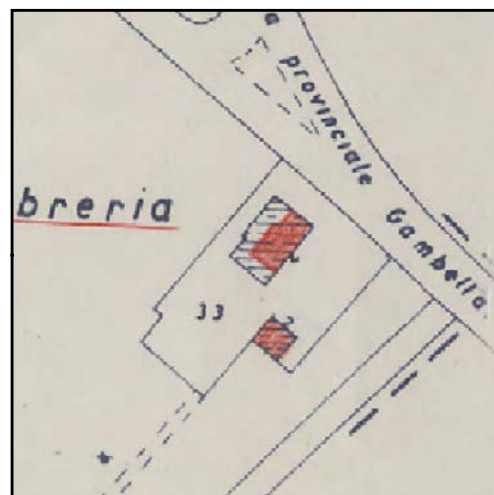


INDIRIZZO: VIA GAMBELLARA 92, S. PIETRO IN VINCOLI

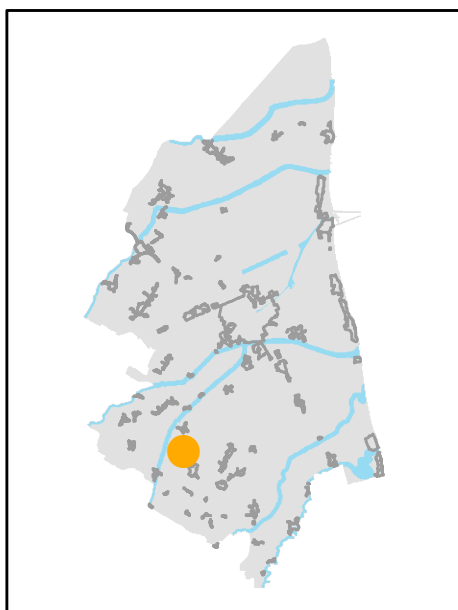
TOPONIMO: LA FABBRERIA

EDIFICI CON VALORE: EDIFICIO AD USO PROMISCUO -
DEPOSITO ATTREZZI E MACCHINE - BUCA - POZZO

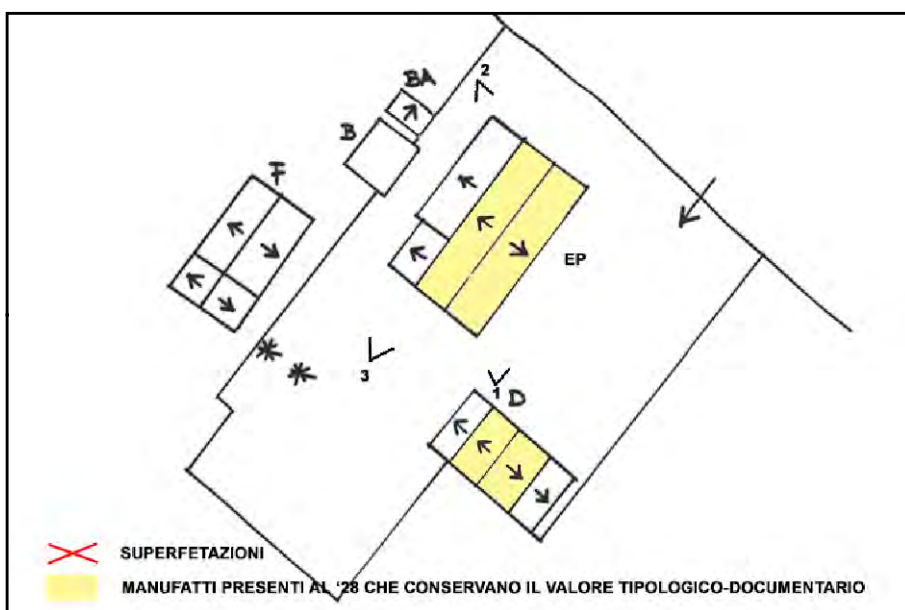
NOTE: Toponimo catastale: FABRERIA. Ristrutturata



CATASTO 1928



INQUADRAMENTO



SCHEMA DI AGGREGAZIONE



FOTO SATELLITARE 2018 Scala 1:2000




FOTO SATELLITARE 2018 Scala 1:10000



FOTO 1



FOTO 4



FOTO 2

FOTO 5



FOTO 3

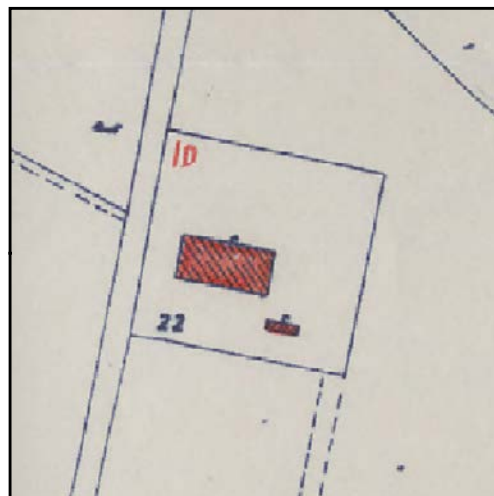


INDIRIZZO: VIA ABBADIA 49, S. PIETRO IN VINCOLI

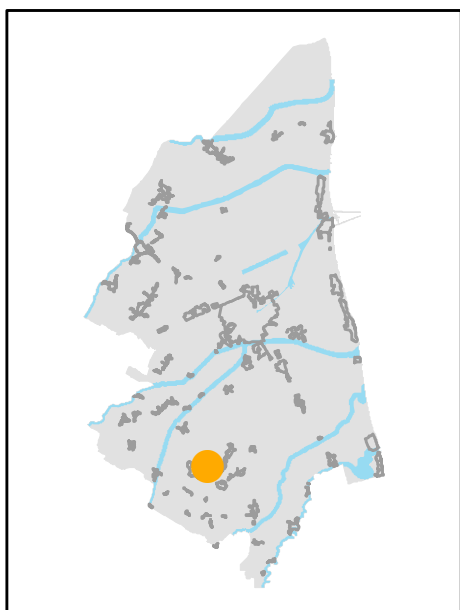
TOPONIMO: C. PINI

EDIFICI CON VALORE: EDIFICIO AD USO PROMISCUO -
DEPOSITO ATTREZZI E MACCHINE - BUCA

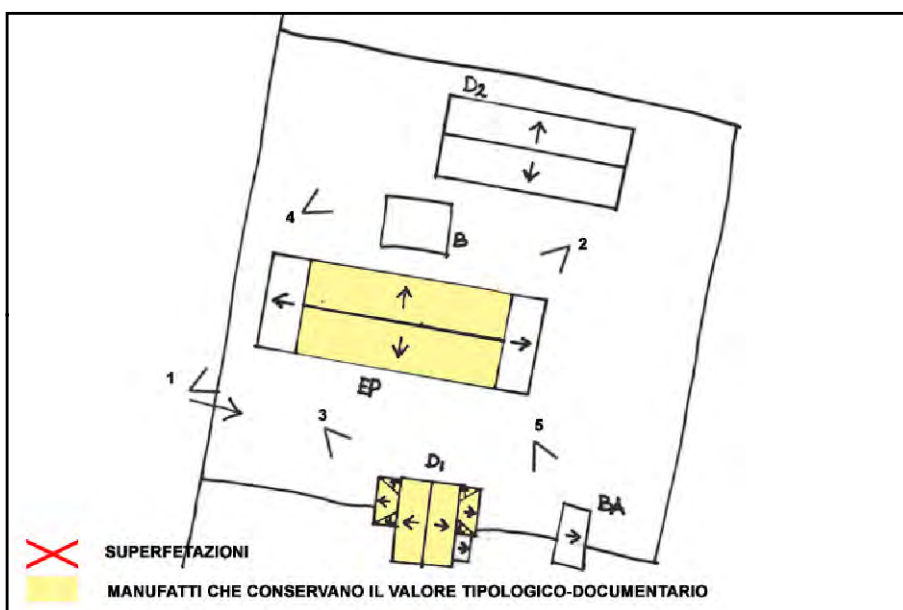
NOTE:



CATASTO 1928



INQUADRAMENTO



SCHEMA DI AGGREGAZIONE




FOTO SATELLITARE 2018 Scala 1:2000




FOTO SATELLITARE 2018 Scala 1:10000



FOTO 1



FOTO 4



FOTO 2



FOTO 5



FOTO 3





EDIFICI DI VALORE TIPOLOGICO-DOCUMENTARIO

Scheda N° 077.21

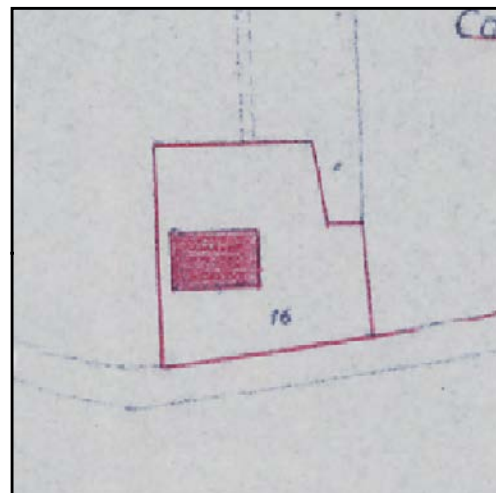
Ultimo Agg Sett 2023

INDIRIZZO: VIA S. ROCCO 65, S. PIETRO IN VINCOLI

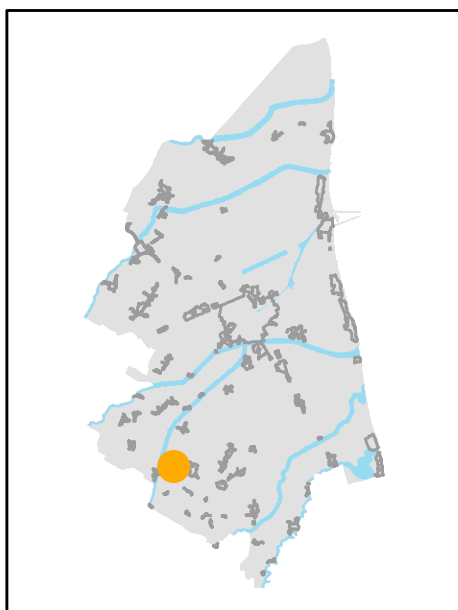
TOPONIMO: /

EDIFICI CON VALORE: EDIFICIO AD USO PROMISCUO

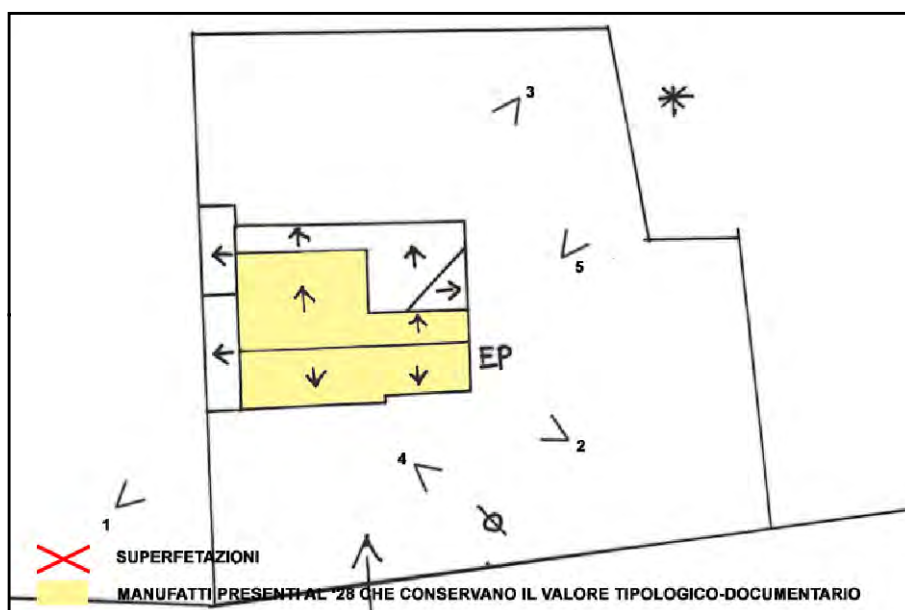
NOTE:



CATASTO 1928



INQUADRAMENTO



SCHEMA DI AGGREGAZIONE



FOTO SATELLITARE 2018 Scala 1:2000




FOTO SATELLITARE 2018 Scala 1:10000



FOTO 1



FOTO 4



FOTO 2



FOTO 5



FOTO 3



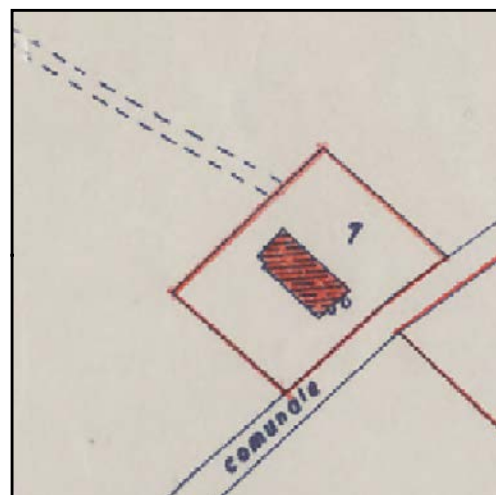


INDIRIZZO: VIA RUSTICA 40, S. PIETRO IN VINCOLI

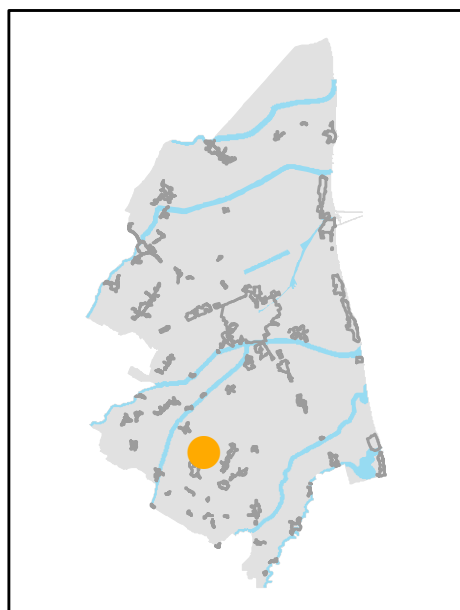
TOPONIMO: /

EDIFICI CON VALORE: EDIFICIO AD USO PROMISCUO -
RICOVERO PER ANIMALI

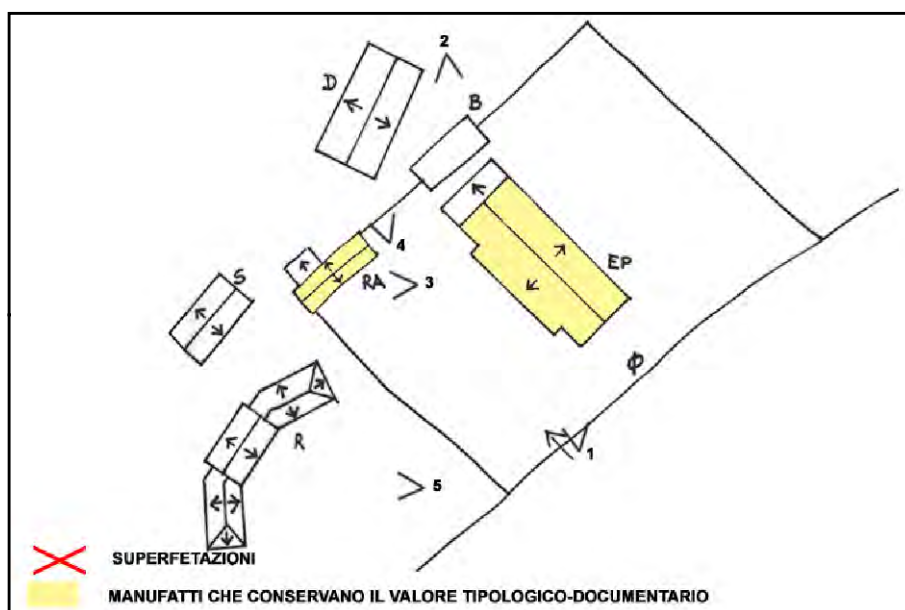
NOTE: Declassato da scheda



CATASTO 1928



INQUADRAMENTO



SCHEMA DI AGGREGAZIONE



FOTO SATELLITARE 2018 Scala 1:2000



FOTO SATELLITARE 2018 Scala 1:10000



FOTO 1



FOTO 4



FOTO 2



FOTO 5



FOTO 3



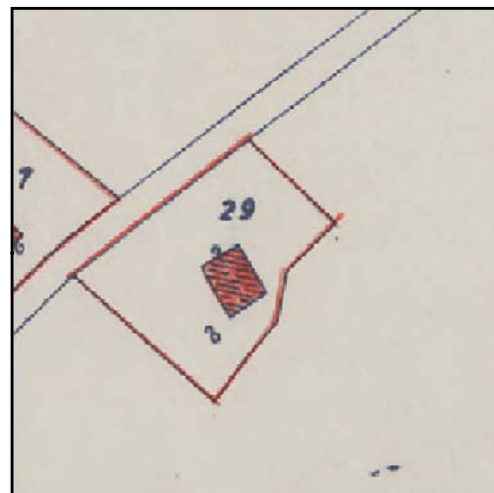


INDIRIZZO: VIA RUSTICA 49, S. PIETRO IN VINCOLI

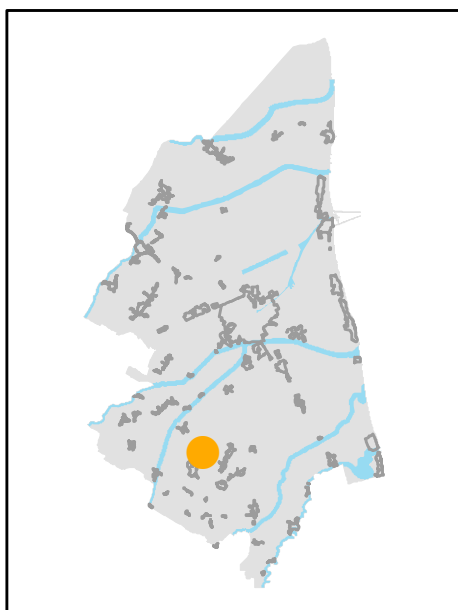
TOPONIMO: C. MAZZOLINI

EDIFICI CON VALORE: EDIFICIO AD USO PROMISCUO - POZZO
- CAPANNO IN LEGNO E CANNICCIO

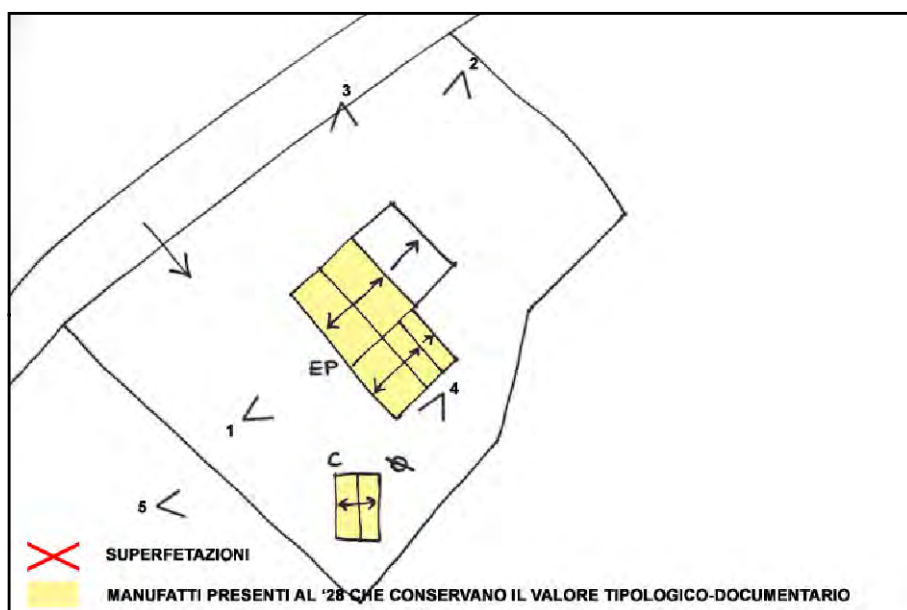
NOTE:



CATASTO 1928



INQUADRAMENTO



SCHEMA DI AGGREGAZIONE



FOTO SATELLITARE 2018 Scala 1:2000



FOTO SATELLITARE 2018 Scala 1:10000



FOTO 1



FOTO 4



FOTO 2



FOTO 5



FOTO 3





INDIRIZZO: VIA RUSTICA 28, S. PIETRO IN VINCOLI

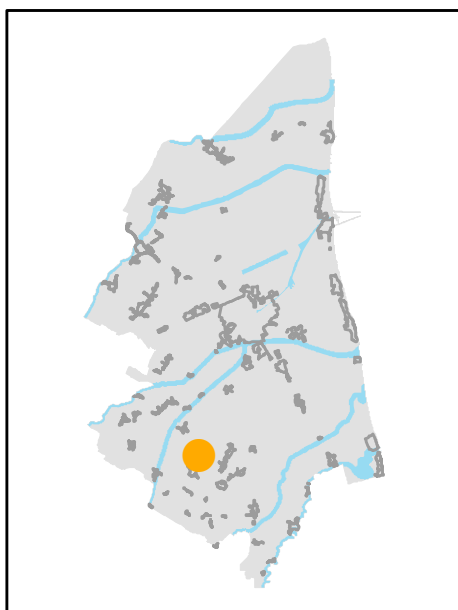
TOPONIMO: C. LAGHI

EDIFICI CON VALORE: EDIFICIO AD USO PROMISCUO -
DEPOSITO ATTREZZI E MACCHINE

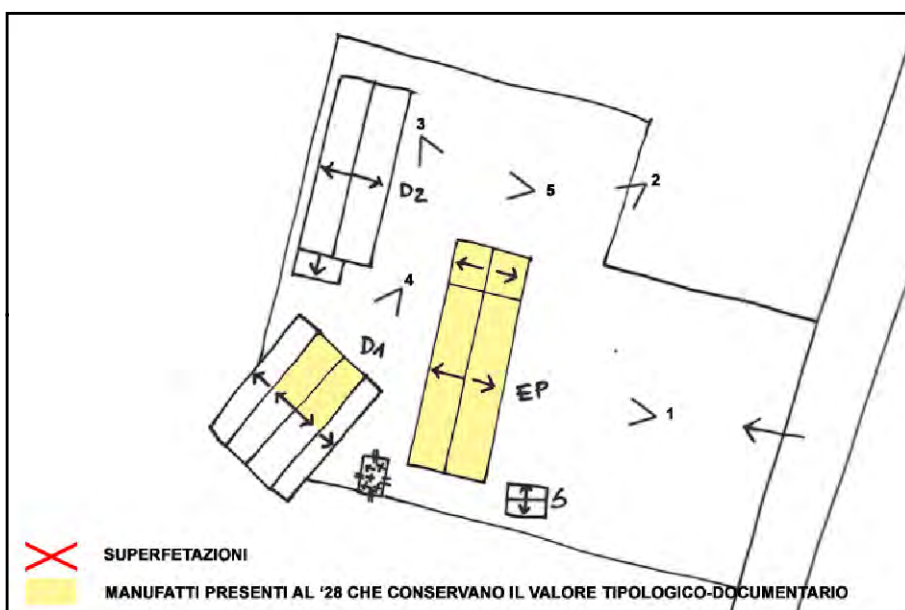
NOTE:



CATASTO 1928



INQUADRAMENTO



SCHEMA DI AGGREGAZIONE




FOTO SATELLITARE 2018 Scala 1:2000

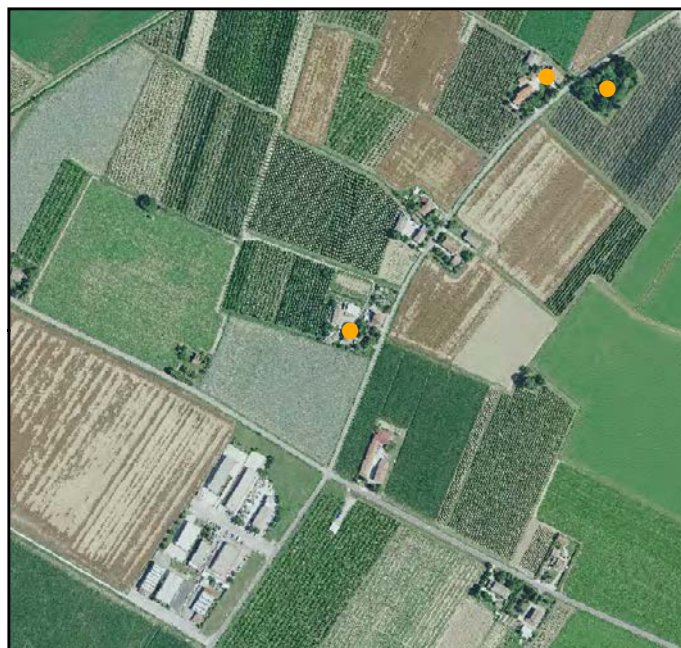


FOTO SATELLITARE 2018 Scala 1:10000



FOTO 1



FOTO 4



FOTO 2



FOTO 5



FOTO 3



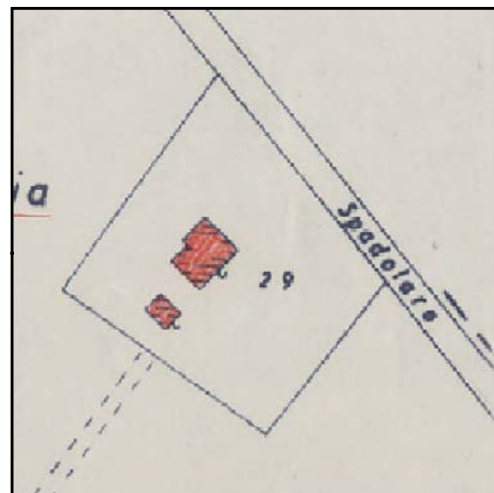


INDIRIZZO: VIA SPADOLARO 2/A, S. PIETRO IN VINCOLI

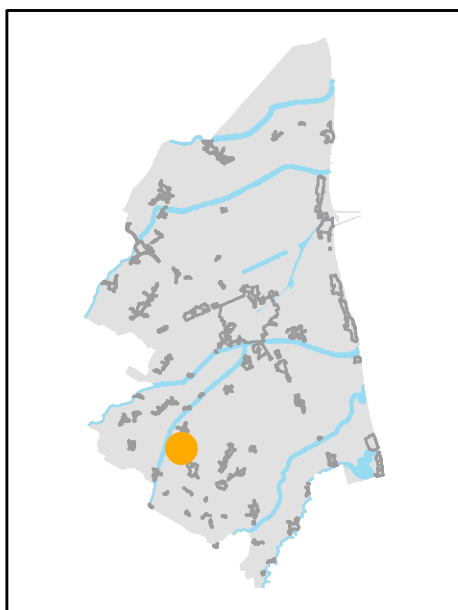
TOPONIMO: BIOLCHERIA

EDIFICI CON VALORE: EDIFICIO AD USO PROMISCUO -
DEPOSITO ATTREZZI E MACCHINE - POZZO

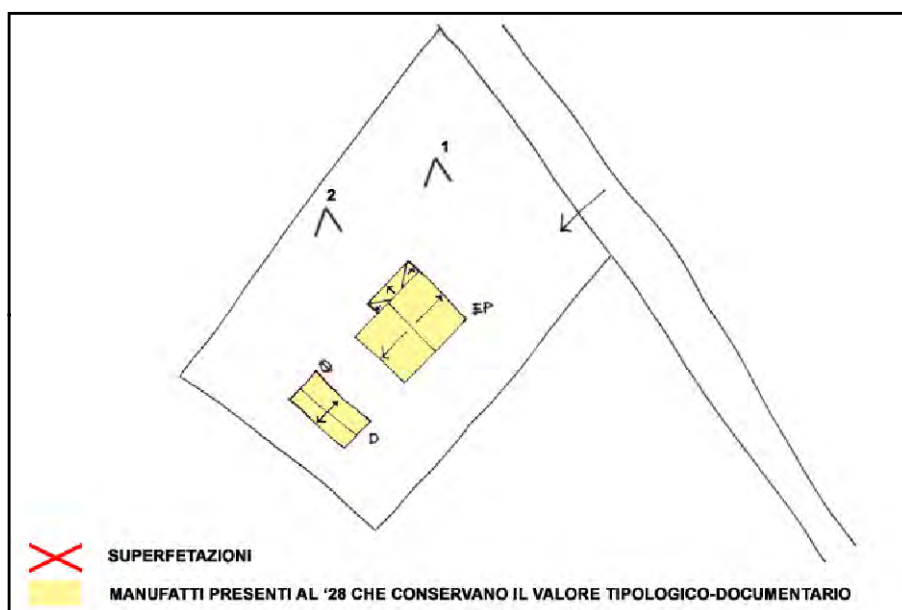
NOTE: Riconoscimento valore tipologico tramite pratica ufficio
4962/2000



CATASTO 1928



INQUADRAMENTO



SCHEMA DI AGGREGAZIONE




FOTO SATELLITARE 2018 Scala 1:2000



FOTO SATELLITARE 2018 Scala 1:10000



FOTO 1



FOTO 4



FOTO 2

FOTO 5



FOTO 3

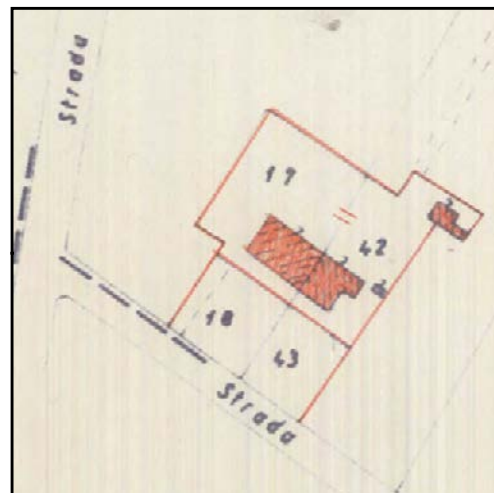


INDIRIZZO: VIA FORMELLA SUPERIORE 53 55, S. PIETRO IN VINCOLI

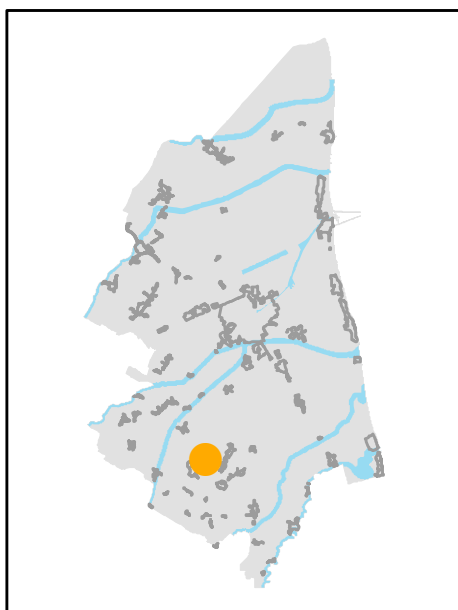
TOPONIMO: /

EDIFICI CON VALORE: EDIFICIO AD USO PROMISCOUO

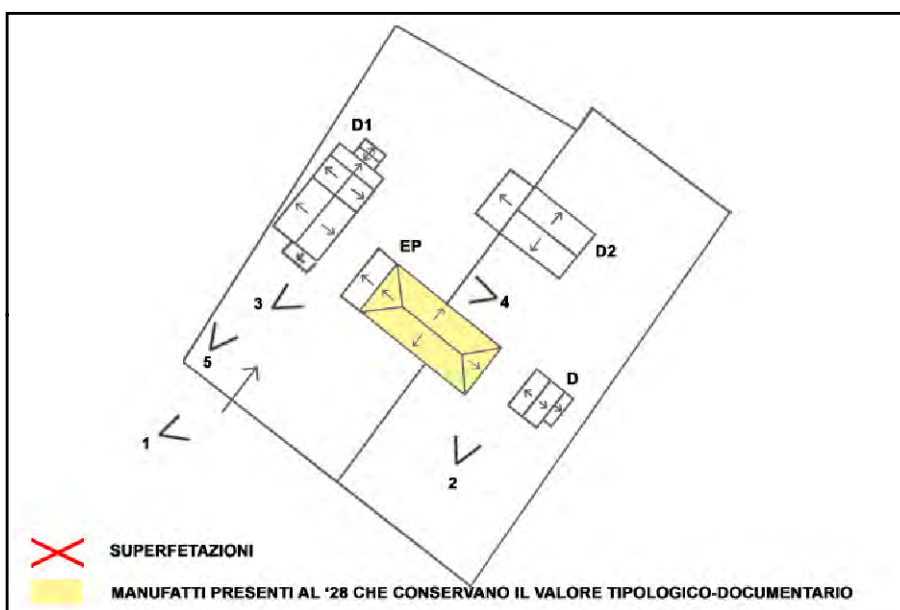
NOTE: Ristrutturata



CATASTO 1928



INQUADRAMENTO



SCHEMA DI AGGREGAZIONE




FOTO SATELLITARE 2018 Scala 1:2000

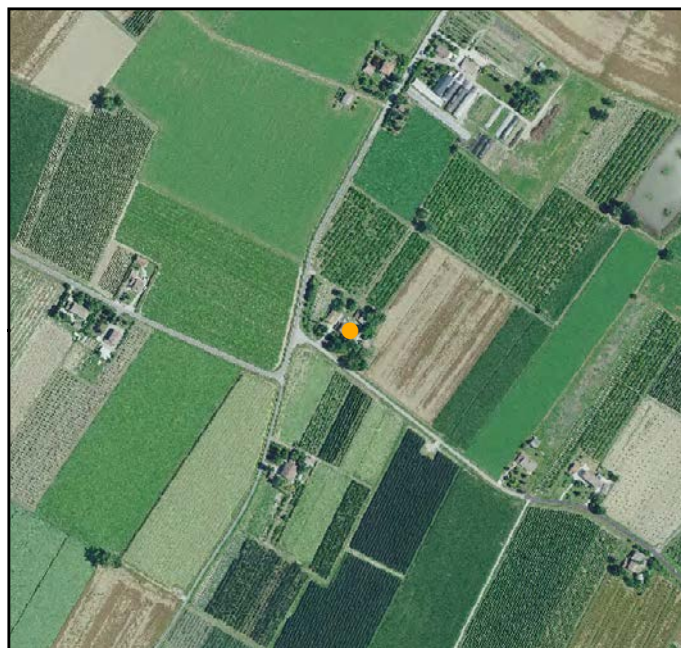


FOTO SATELLITARE 2018 Scala 1:10000



FOTO 1



FOTO 4



FOTO 2



FOTO 5



FOTO 3



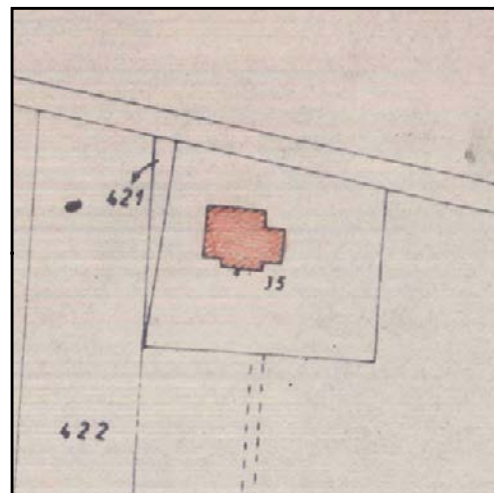


INDIRIZZO: VIA ABBADIA 45, S. PIETRO IN VINCOLI

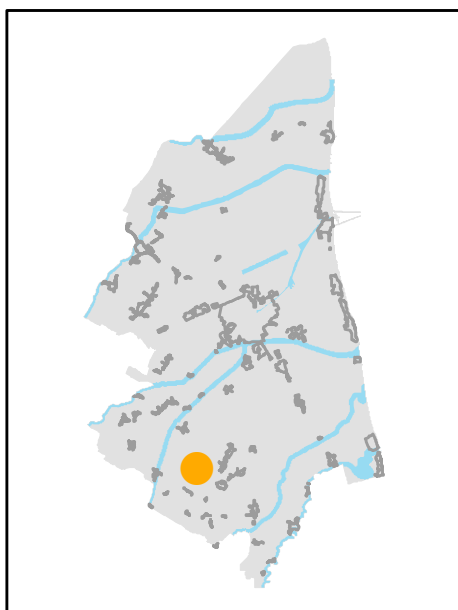
TOPONIMO: /

EDIFICI CON VALORE: EDIFICIO AD USO PROMISCOUO

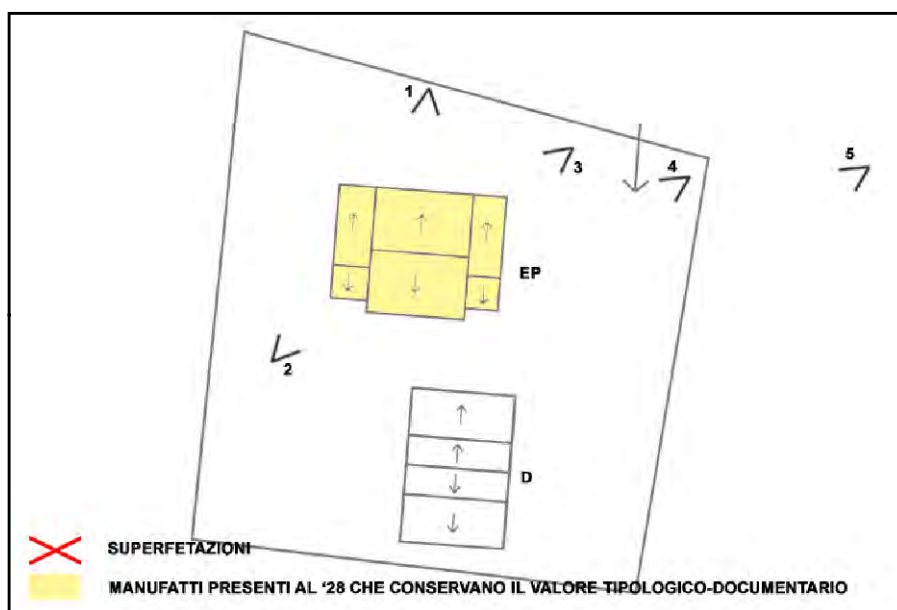
NOTE: Ristrutturata



CATASTO 1928



INQUADRAMENTO



SCHEMA DI AGGREGAZIONE



FOTO SATELLITARE 2018 Scala 1:2000



FOTO SATELLITARE 2018 Scala 1:10000



FOTO 1



FOTO 4



FOTO 2



FOTO 5



FOTO 3



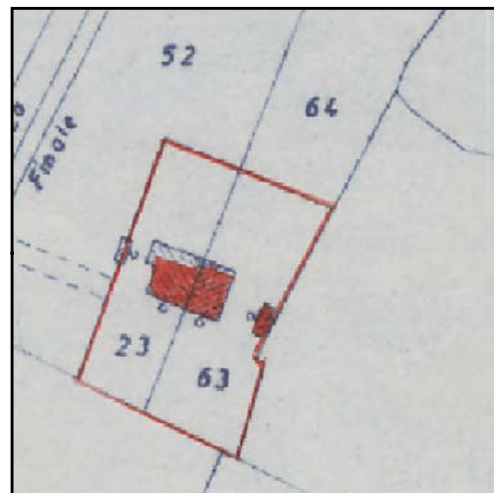


INDIRIZZO: VIA RUSTICA 57,57/A,59, S. STEFANO

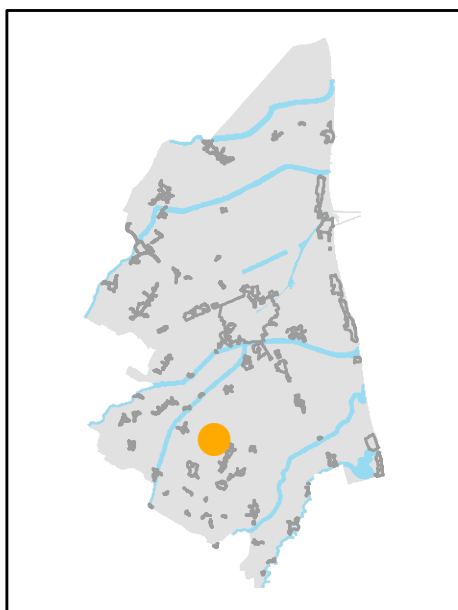
TOPONIMO: C.FILIPPI

EDIFICI CON VALORE: EDIFICIO AD USO PROMISCUO -
RICOVERO PER ANIMALI

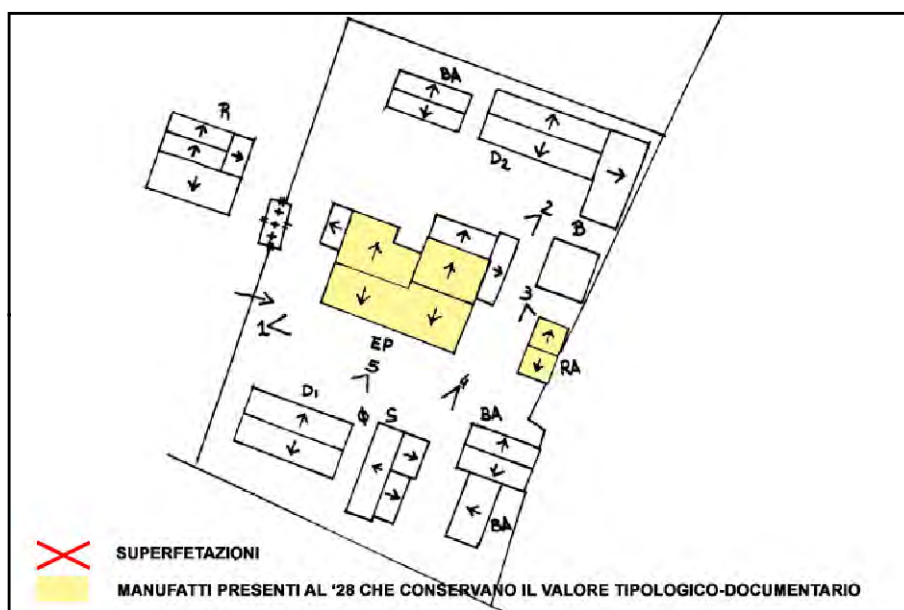
NOTE: Declassato da valutazioni ufficio



CATASTO 1928



INQUADRAMENTO



SCHEMA DI AGGREGAZIONE



FOTO SATELLITARE 2018 Scala 1:2000




FOTO SATELLITARE 2018 Scala 1:10000



FOTO 1



FOTO 4



FOTO 2



FOTO 5



FOTO 3



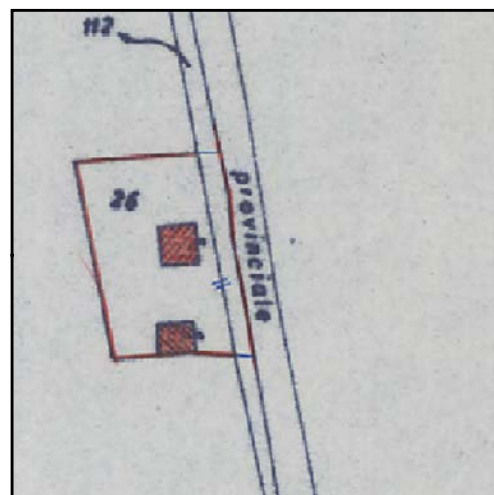


INDIRIZZO: VIA CELLA 307, S. STEFANO

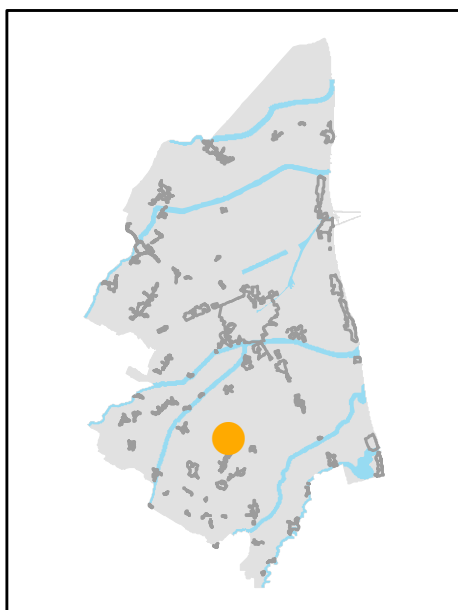
TOPONIMO: /

EDIFICI CON VALORE: EDIFICIO AD USO PROMISCUO -
DEPOSITO ATTREZZI E MACCHINE

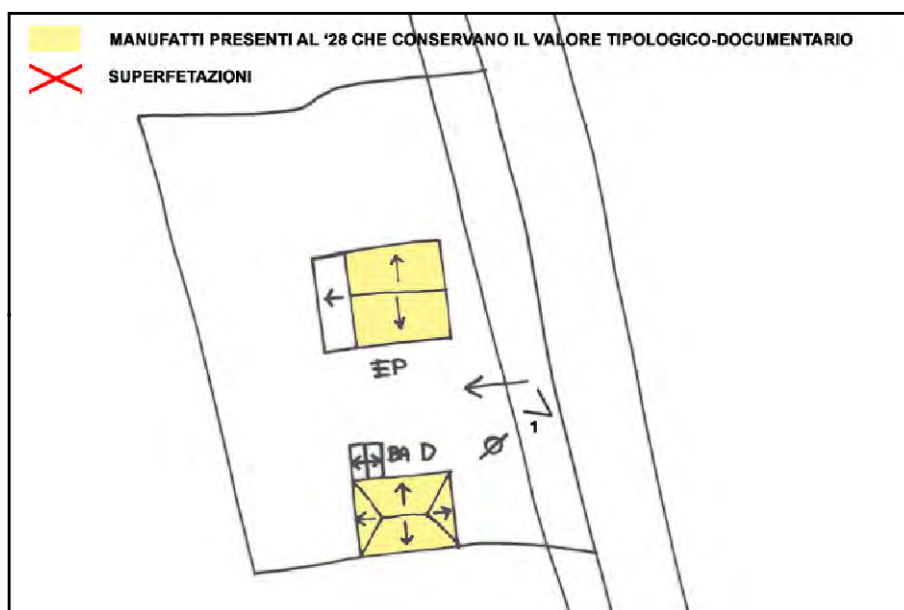
NOTE: Ristrutturata



CATASTO 1928



INQUADRAMENTO



SCHEMA DI AGGREGAZIONE



FOTO SATELLITARE 2018 Scala 1:2000




FOTO SATELLITARE 2018 Scala 1:10000



FOTO 1



FOTO 4

FOTO 2

FOTO 5

FOTO 3

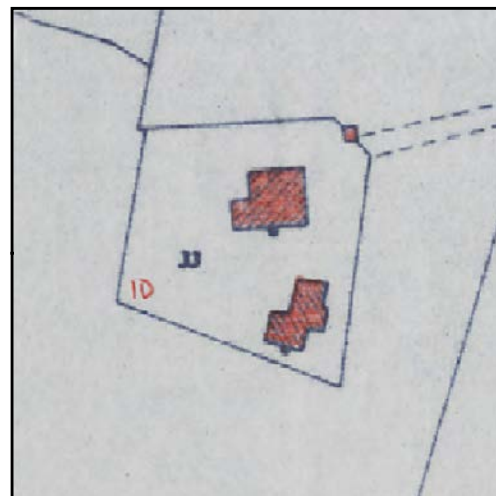


INDIRIZZO: VIA CELLA 3, 3A, S. STEFANO

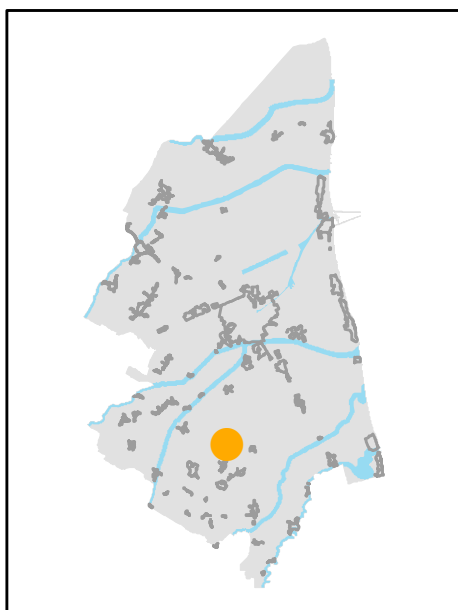
TOPONIMO: PODERE GHINASSI

EDIFICI CON VALORE: EDIFICIO AD USO PROMISCUO -
DEPOSITO ATTREZZI E MACCHINE

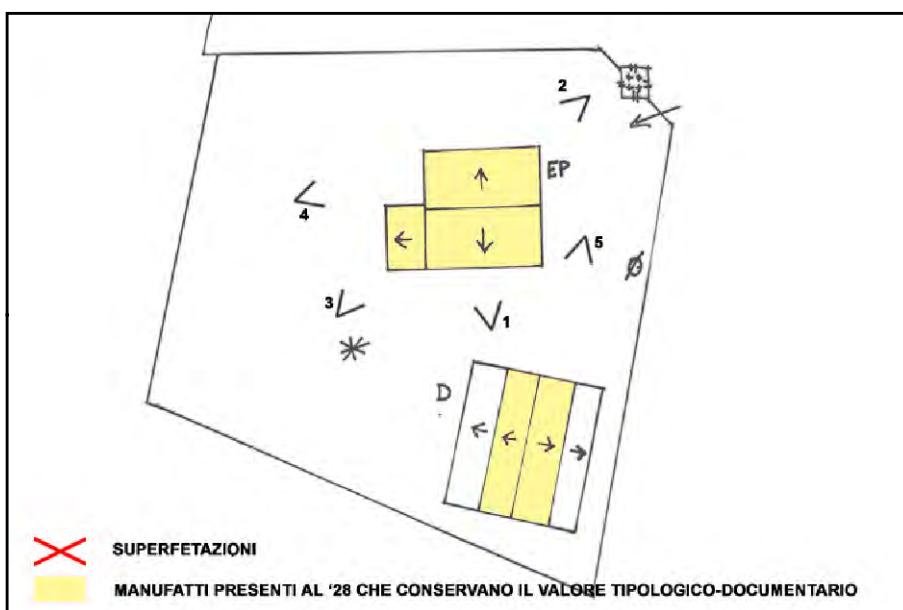
NOTE:



CATASTO 1928



INQUADRAMENTO



SCHEMA DI AGGREGAZIONE



FOTO SATELLITARE 2018 Scala 1:2000




FOTO SATELLITARE 2018 Scala 1:10000



FOTO 1



FOTO 4



FOTO 2



FOTO 5



FOTO 3





INDIRIZZO: VIA FORMELLA INFERIORE,20, S. STEFANO

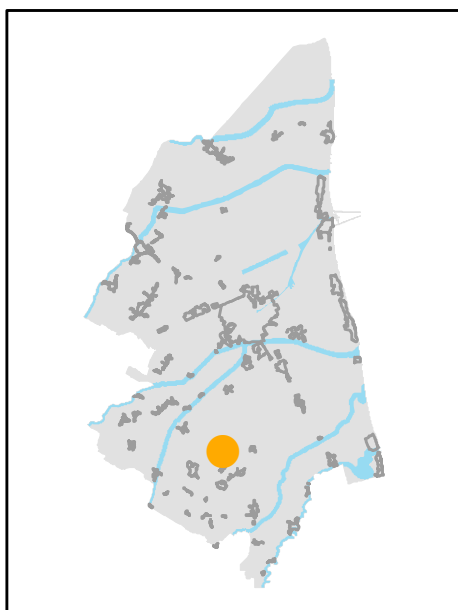
TOPONIMO: IL CASINO

EDIFICI CON VALORE: EDIFICIO AD USO PROMISCUO -
DEPOSITO ATTREZZI E MACCHINE

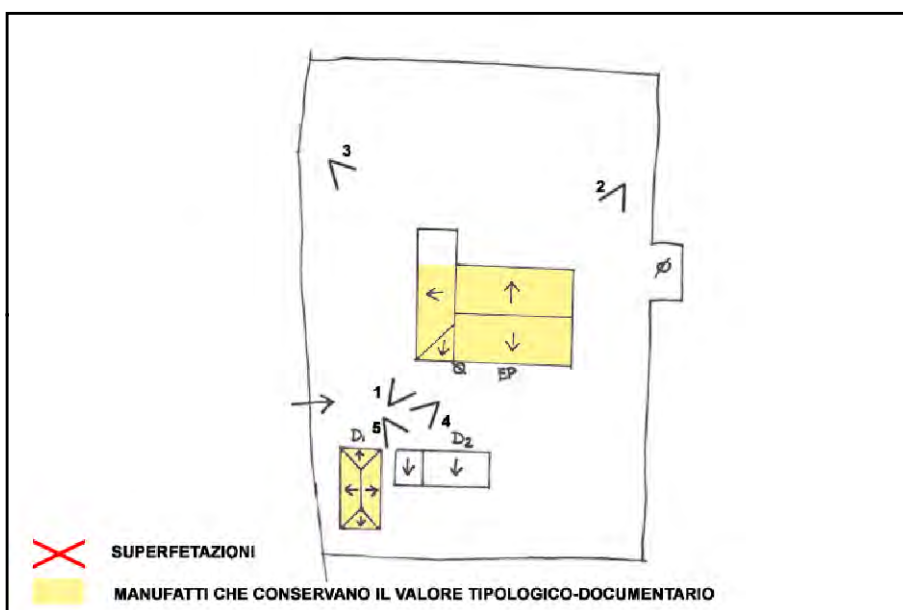
NOTE:



CATASTO 1928



INQUADRAMENTO



SCHEMA DI AGGREGAZIONE




FOTO SATELLITARE 2018 Scala 1:2000




FOTO SATELLITARE 2018 Scala 1:10000



FOTO 1



FOTO 4



FOTO 2



FOTO 5



FOTO 3



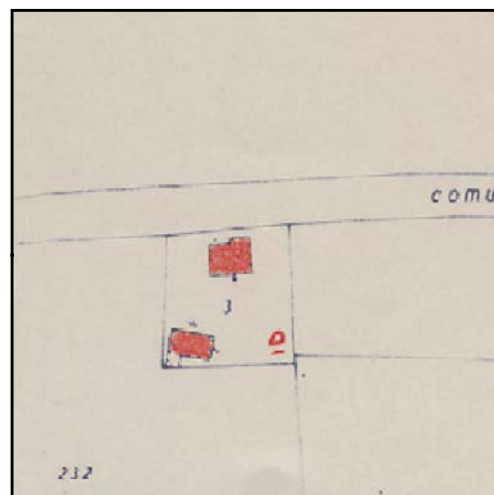


INDIRIZZO: VIA FORMELLA INFERIORE 19, S. STEFANO

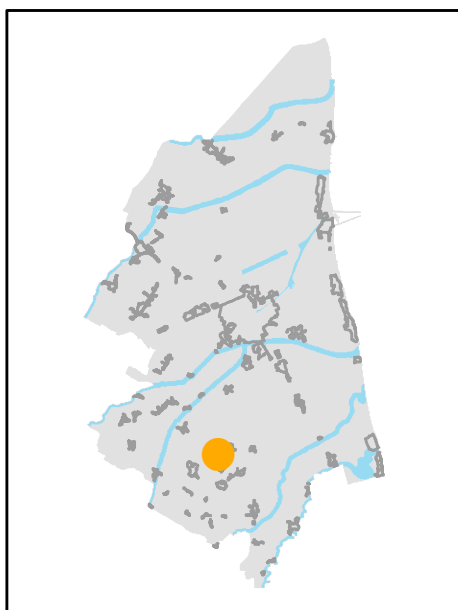
TOPONIMO: C. MORIGI

EDIFICI CON VALORE: EDIFICIO AD USO PROMISCUO - BUCA -
DEPOSITO ATTREZZI E MACCHINE - RICOVERO PER ANIMALI

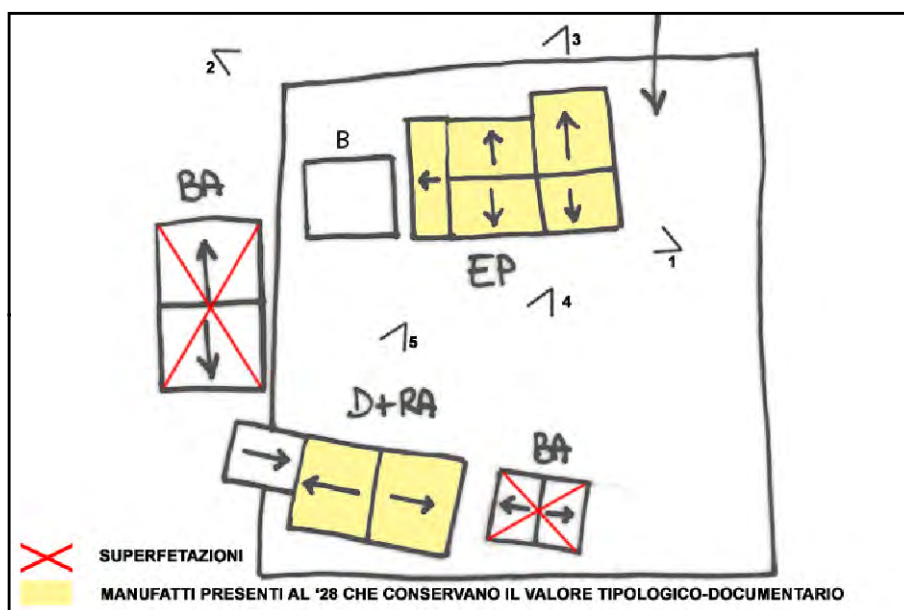
NOTE:



CATASTO 1928



INQUADRAMENTO



SCHEMA DI AGGREGAZIONE



FOTO SATELLITARE 2018 Scala 1:2000




FOTO SATELLITARE 2018 Scala 1:10000



FOTO 1



FOTO 4



FOTO 2



FOTO 5



FOTO 3



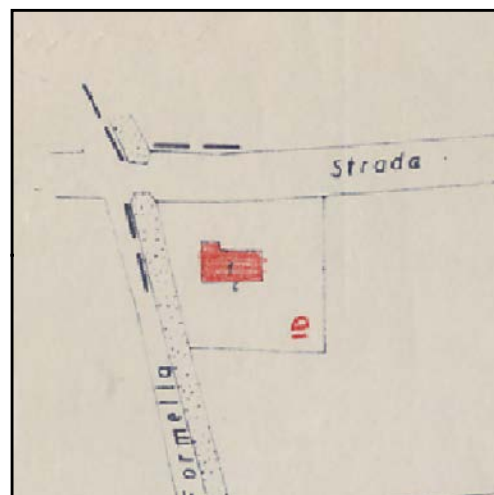


INDIRIZZO: VIA FORMELLA INFERIORE 17, S. STEFANO

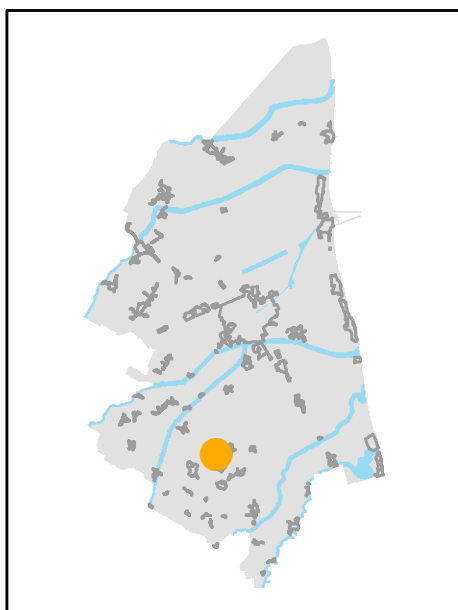
TOPONIMO: /

EDIFICI CON VALORE: EDIFICIO AD USO PROMISCUO - POZZO

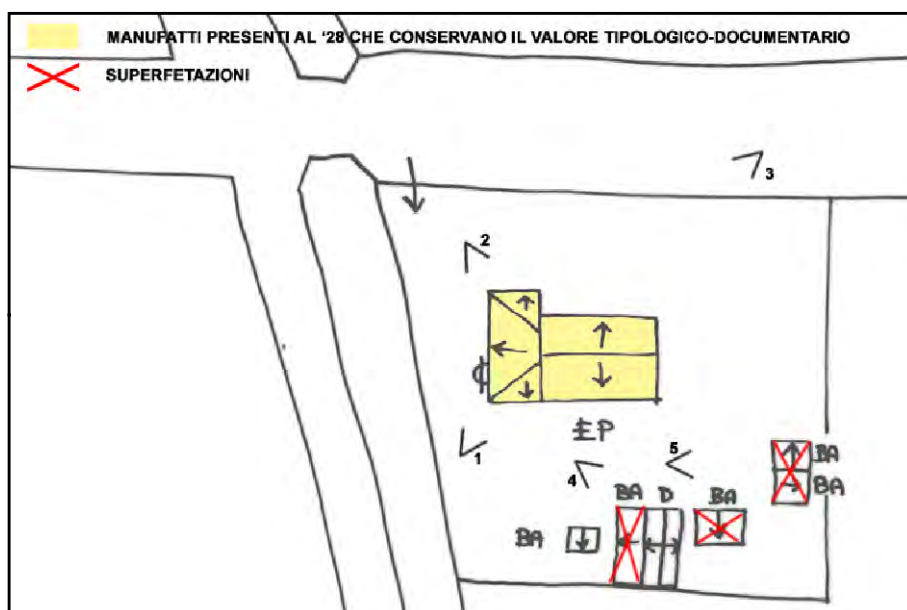
NOTE:



CATASTO 1928



INQUADRAMENTO



SCHEMA DI AGGREGAZIONE



FOTO SATELLITARE 2018 Scala 1:2000




FOTO SATELLITARE 2018 Scala 1:10000



FOTO 1



FOTO 4



FOTO 2



FOTO 5



FOTO 3



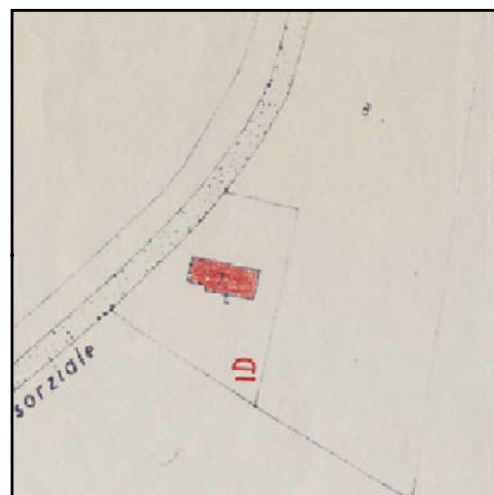


INDIRIZZO: VIA SCOLO FORMELLA 9, S. STEFANO

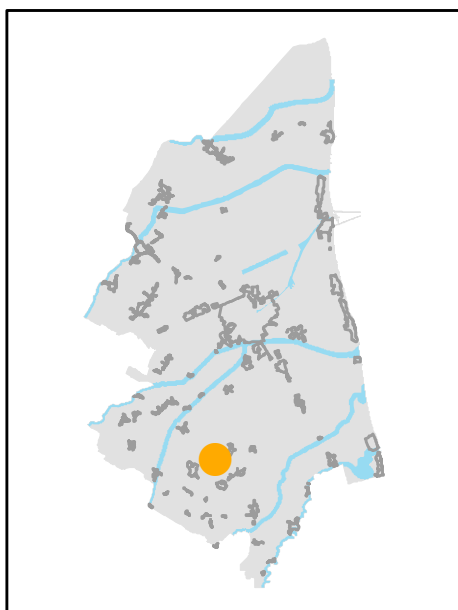
TOPONIMO: C. ROCCHI

EDIFICI CON VALORE: EDIFICIO PRINCIPALE - POZZO

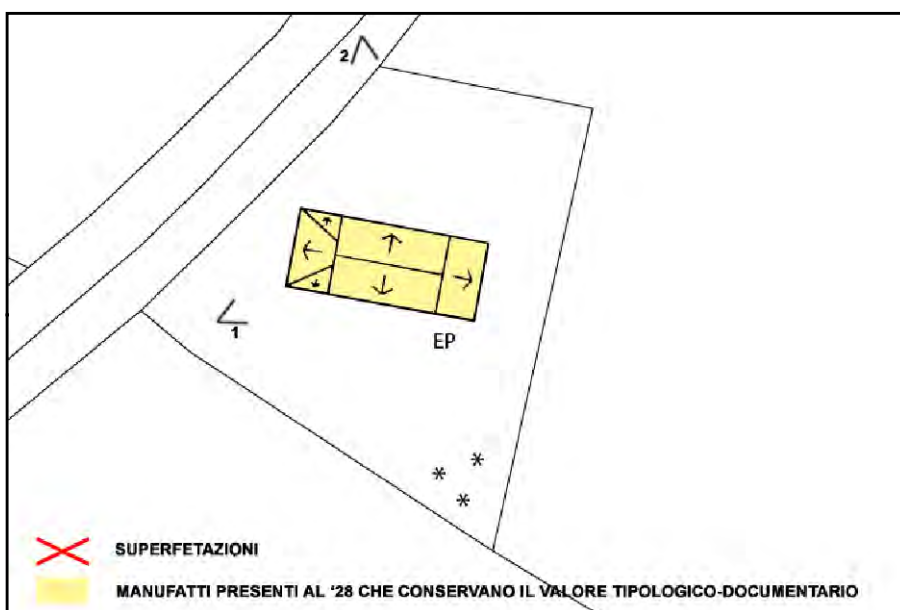
NOTE:



CATASTO 1928



INQUADRAMENTO



SCHEMA DI AGGREGAZIONE




FOTO SATELLITARE 2018 Scala 1:2000



FOTO SATELLITARE 2018 Scala 1:10000



FOTO 1



FOTO 4

FOTO 2



FOTO 5

FOTO 3



INDIRIZZO: VIA LUNGA 74, S. STEFANO

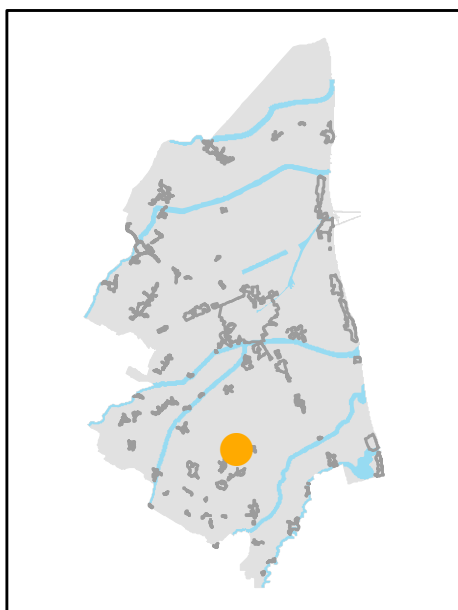
TOPONIMO: C. DAMASSA

EDIFICI CON VALORE: EDIFICIO AD USO PROMISCUO -
RICOVERO PER ANIMALI - BUCA

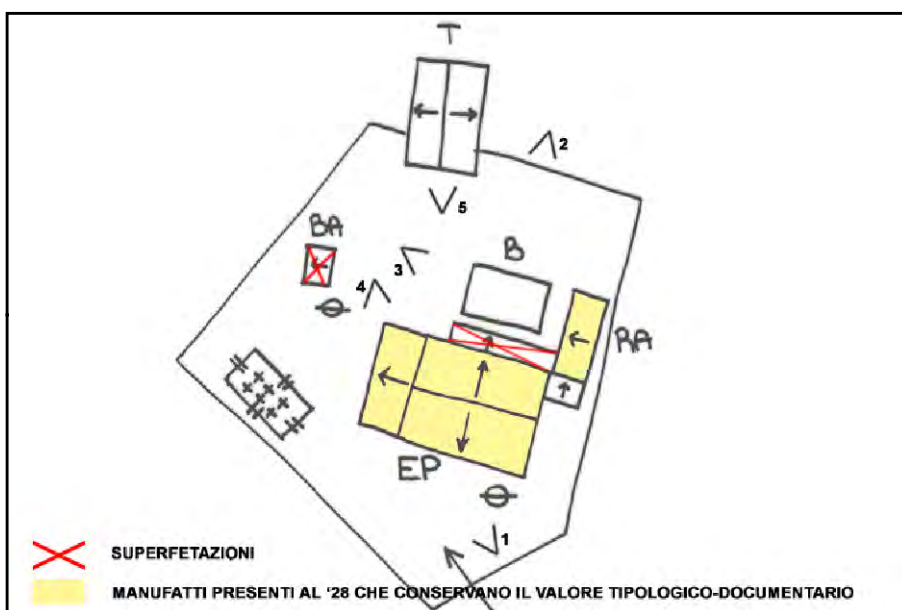
NOTE: Riconoscimento valore tipologico tramite pratica ufficio PG
411162/99



CATASTO 1928



INQUADRAMENTO



SCHEMA DI AGGREGAZIONE



FOTO SATELLITARE 2018 Scala 1:2000



FOTO SATELLITARE 2018 Scala 1:10000



FOTO 1



FOTO 4



FOTO 2



FOTO 5



FOTO 3



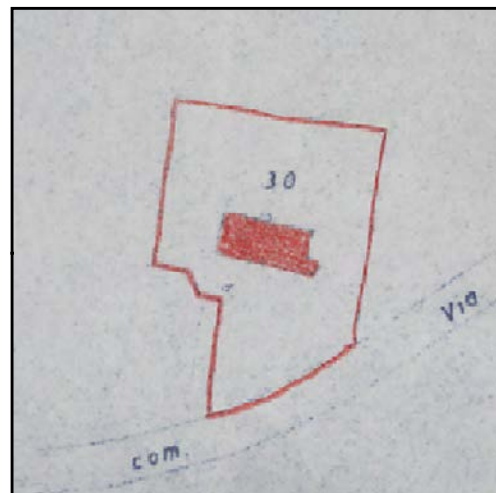


INDIRIZZO: VIA LUNGA 82, S. STEFANO

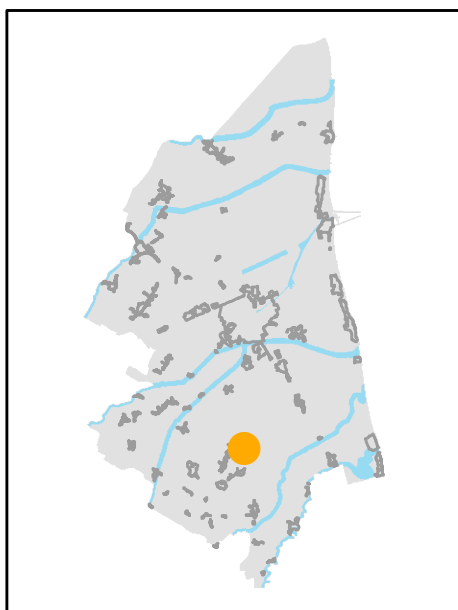
TOPONIMO: /

EDIFICI CON VALORE: EDIFICIO AD USO PROMISCOUO - BUCA

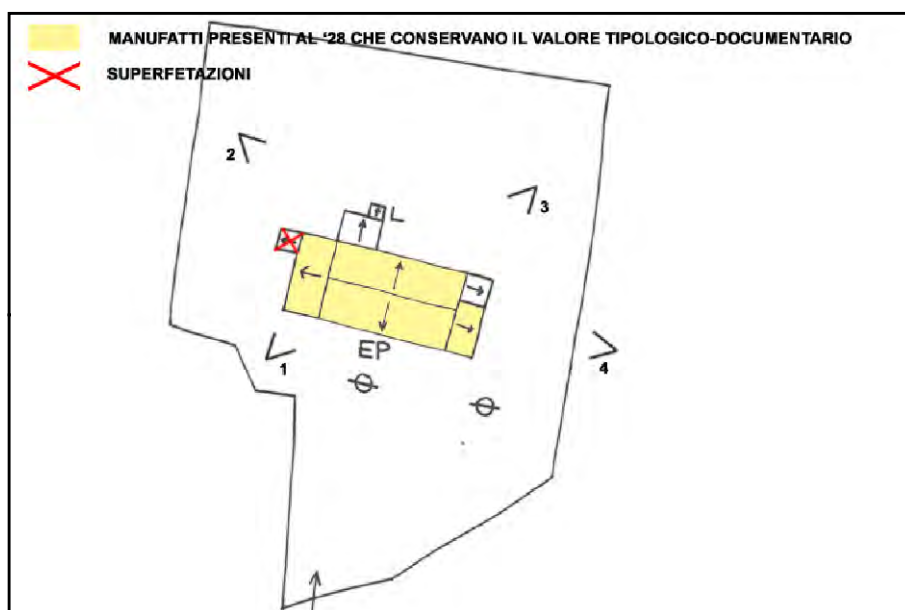
NOTE:



CATASTO 1928



INQUADRAMENTO



SCHEMA DI AGGREGAZIONE




FOTO SATELLITARE 2018 Scala 1:2000



FOTO SATELLITARE 2018 Scala 1:10000



FOTO 1



FOTO 4



FOTO 2



FOTO 5



FOTO 3

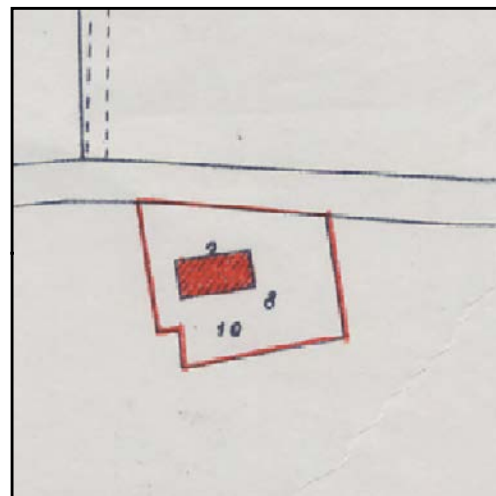


INDIRIZZO: VIA LUNGA 43, S. STEFANO

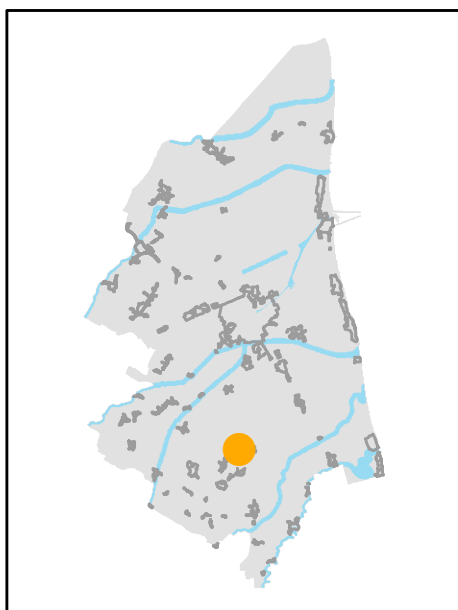
TOPONIMO: C. BALARDINI

EDIFICI CON VALORE: EDIFICIO AD USO PROMISCOUO

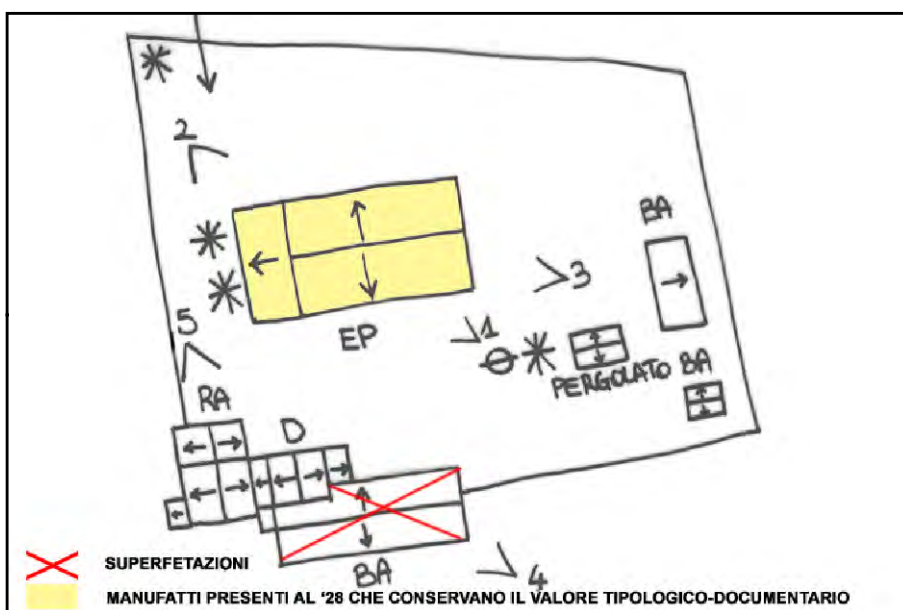
NOTE: Ristrutturata



CATASTO 1928



INQUADRAMENTO



SCHEMA DI AGGREGAZIONE




FOTO SATELLITARE 2018 Scala 1:2000

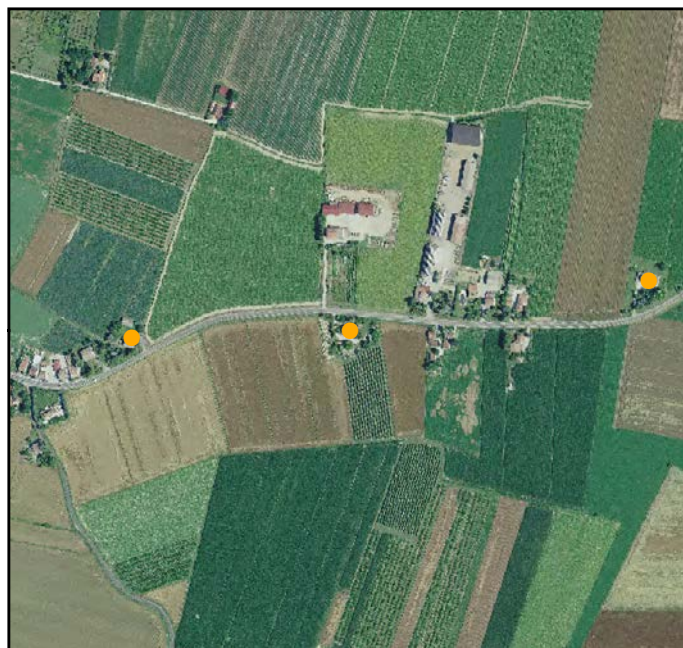


FOTO SATELLITARE 2018 Scala 1:10000



FOTO 1



FOTO 4



FOTO 2



FOTO 5



FOTO 3



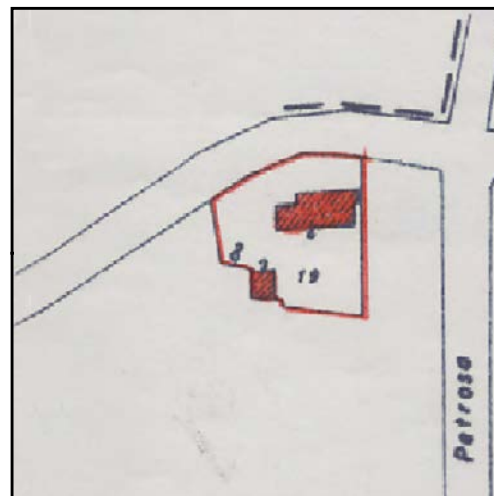


INDIRIZZO: VIA LUNGA 47-47/A, S. STEFANO

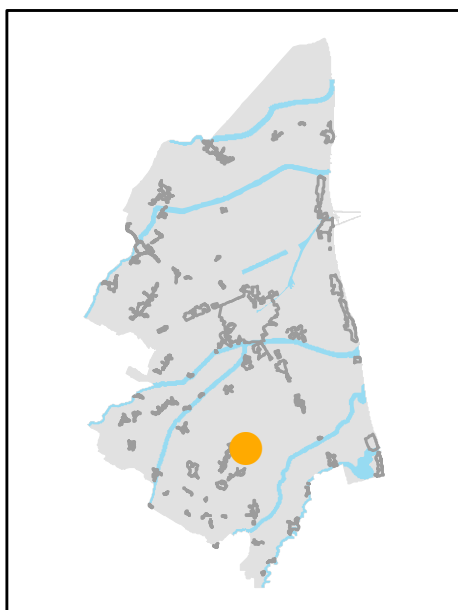
TOPONIMO: C. BACCARINI

EDIFICI CON VALORE: EDIFICIO PRINCIPALE - DEPOSITO
ATTREZZI E MACCHINE - BUCA

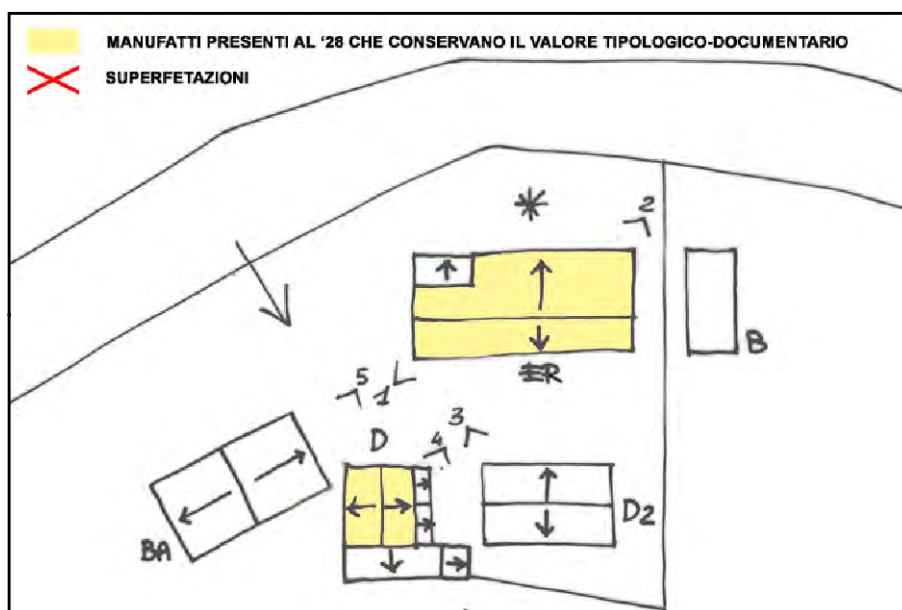
NOTE:



CATASTO 1928



INQUADRAMENTO



SCHEMA DI AGGREGAZIONE



FOTO SATELLITARE 2018 Scala 1:2000



FOTO SATELLITARE 2018 Scala 1:10000



FOTO 1



FOTO 4



FOTO 2



FOTO 5



FOTO 3





INDIRIZZO: VIA CAVEDALONE 16, S. STEFANO

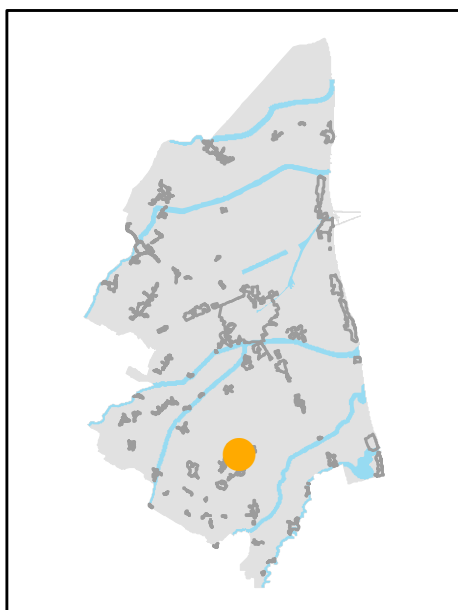
TOPONIMO: /

EDIFICI CON VALORE: EDIFICIO AD USO PROMISCUO -
RICOVERO PER ANIMALI - FORNO

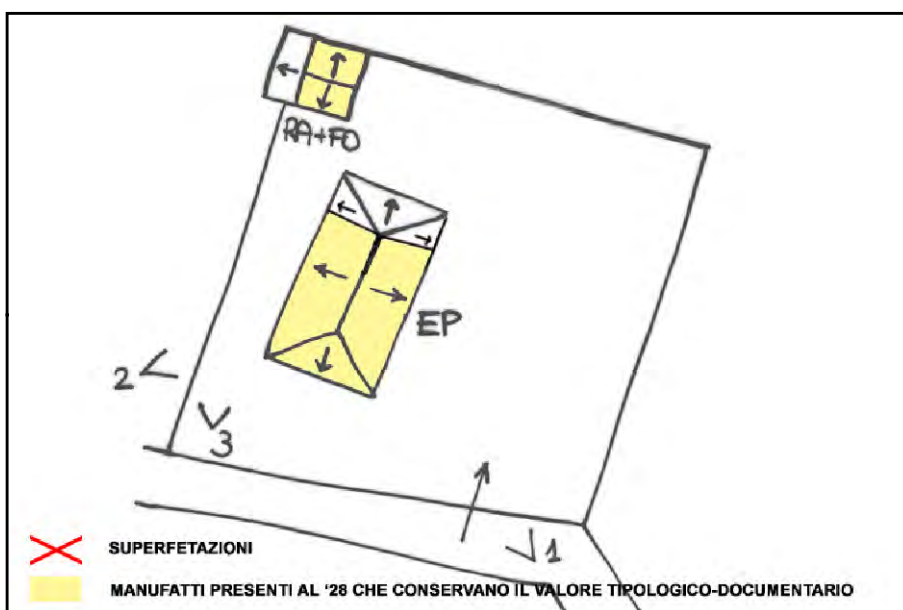
NOTE: Ristrutturata



CATASTO 1928



INQUADRAMENTO



SCHEMA DI AGGREGAZIONE



FOTO SATELLITARE 2018 Scala 1:2000



FOTO SATELLITARE 2018 Scala 1:10000



FOTO 1



FOTO 4



FOTO 2

FOTO 5



FOTO 3

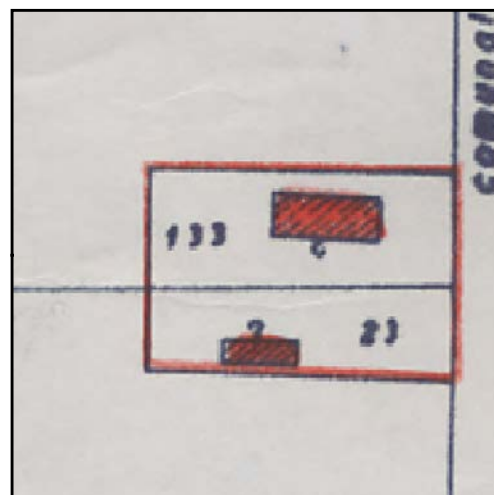


INDIRIZZO: VIA PETROSA 39-41, S. STEFANO

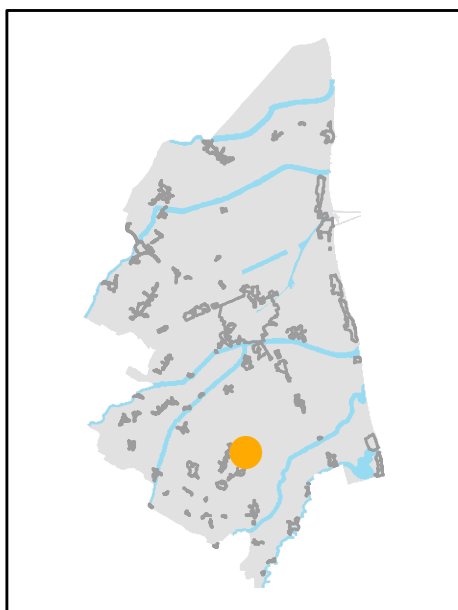
TOPONIMO: /

EDIFICI CON VALORE: EDIFICIO AD USO PROMISCOUO

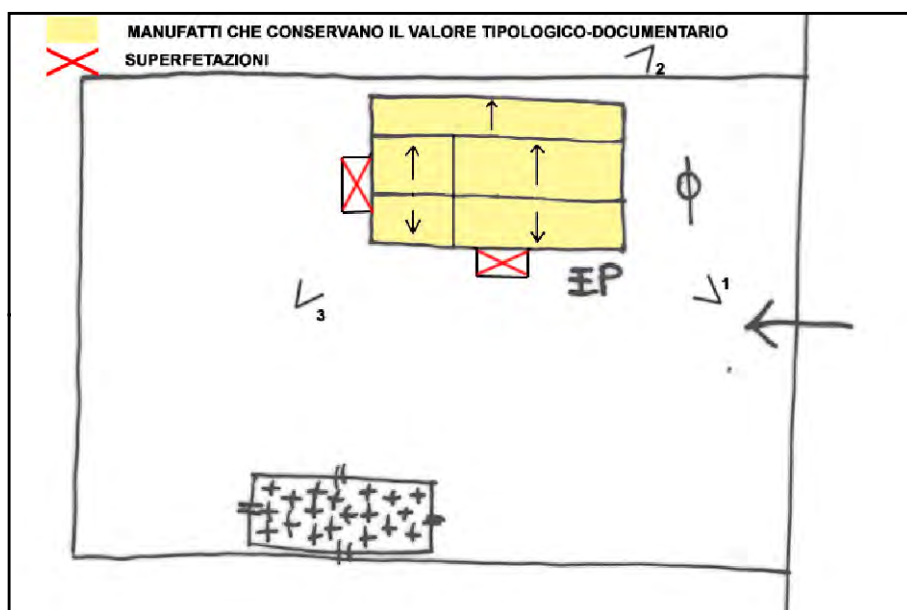
NOTE: Ristrutturata



CATASTO 1928



INQUADRAMENTO



SCHEMA DI AGGREGAZIONE



FOTO SATELLITARE 2018 Scala 1:2000



FOTO SATELLITARE 2018 Scala 1:10000



FOTO 1



FOTO 4

FOTO 2



FOTO 5

FOTO 3



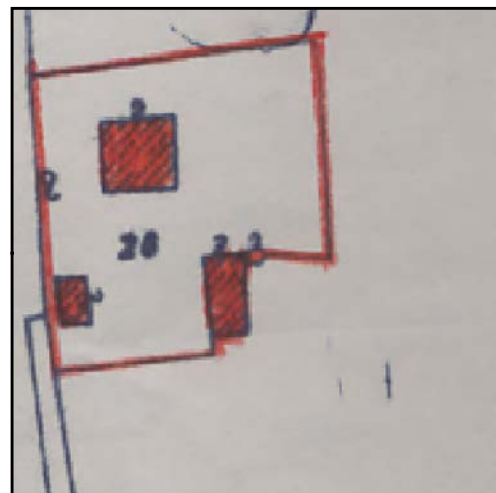


INDIRIZZO: VIA PETROSA 38, S. STEFANO

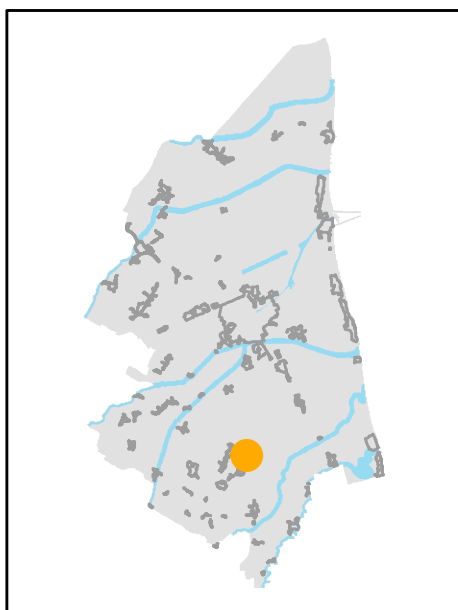
TOPONIMO: /

EDIFICI CON VALORE: EDIFICIO AD USO PROMISCUO -
DEPOSITO ATTREZZI E MACCHINE - BUCA - POZZO

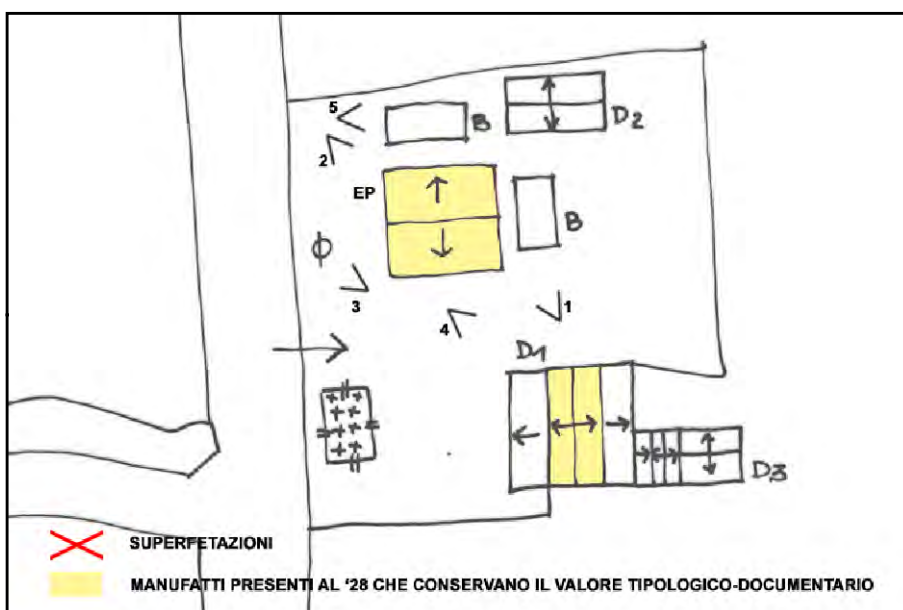
NOTE: Ristrutturata



CATASTO 1928



INQUADRAMENTO



SCHEMA DI AGGREGAZIONE



FOTO SATELLITARE 2018 Scala 1:2000



FOTO SATELLITARE 2018 Scala 1:10000



FOTO 1



FOTO 4



FOTO 2



FOTO 5



FOTO 3



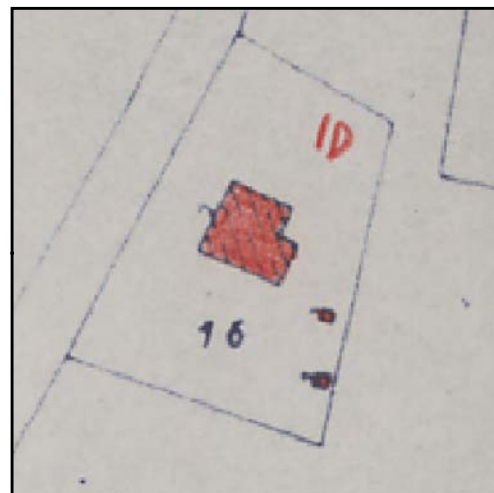


INDIRIZZO: VIA PEDROSA 42, S. STEFANO

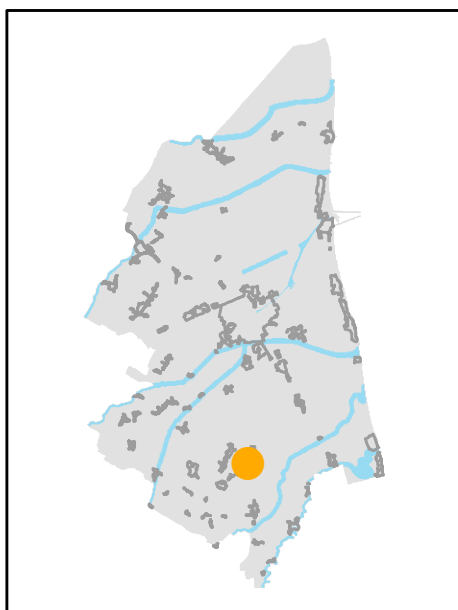
TOPONIMO: C. DELL'UVA

EDIFICI CON VALORE: EDIFICIO AD USO PROMISCUO - POZZO

NOTE: Declassato da valutazioni ufficio



CATASTO 1928



INQUADRAMENTO



SCHEMA DI AGGREGAZIONE




FOTO SATELLITARE 2018 Scala 1:2000



FOTO SATELLITARE 2018 Scala 1:10000



FOTO 1



FOTO 4



FOTO 2



FOTO 5



FOTO 3



INDIRIZZO: VIA PETROSA 50, S. STEFANO

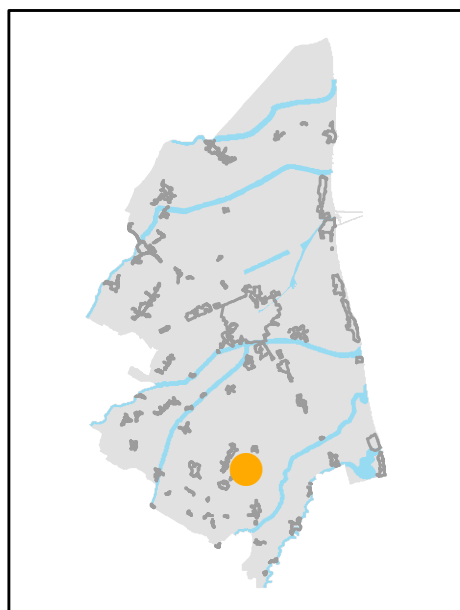
TOPONIMO: C.LOLLI

EDIFICI CON VALORE: EDIFICIO AD USO PROMISCUO - POZZO

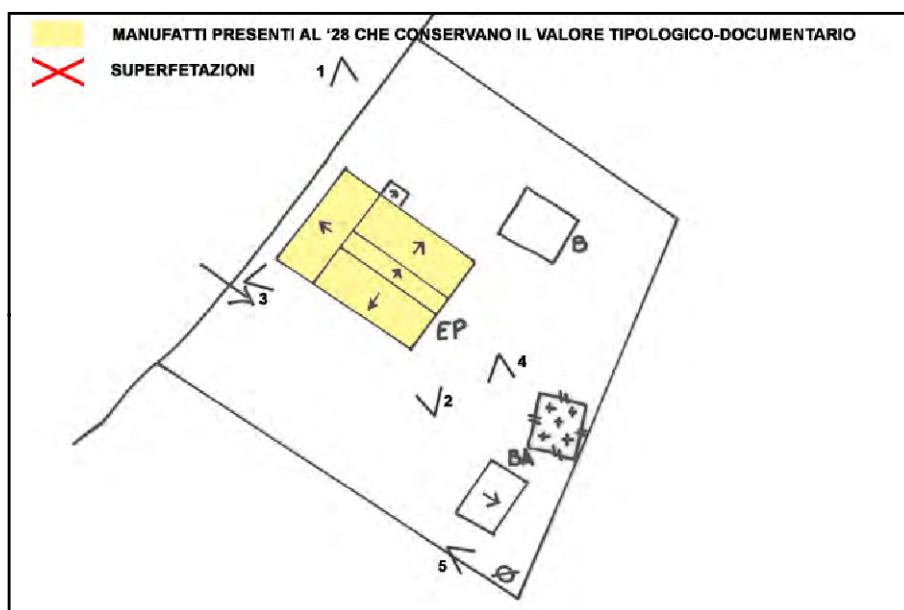
NOTE:



CATASTO 1928



INQUADRAMENTO



SCHEMA DI AGGREGAZIONE



FOTO SATELLITARE 2018 Scala 1:2000



FOTO SATELLITARE 2018 Scala 1:10000



FOTO 1



FOTO 4



FOTO 2



FOTO 5



FOTO 3



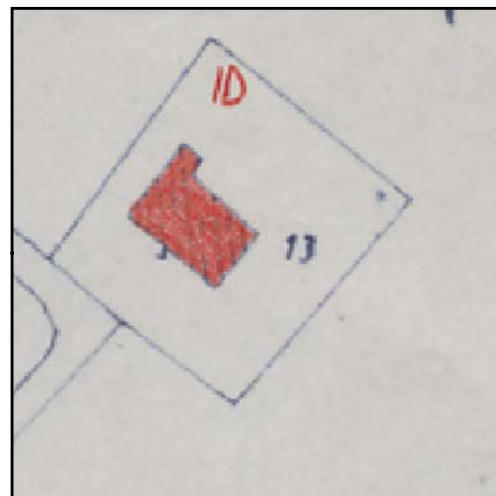


INDIRIZZO: VIA VIOLARO VECCHIO 5, S. STEFANO

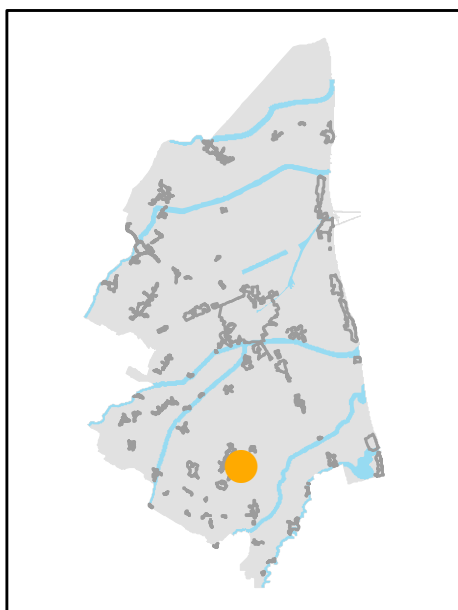
TOPONIMO: C. TAGLIOLI

EDIFICI CON VALORE: EDIFICIO AD USO PROMISCUO

NOTE:



CATASTO 1928



INQUADRAMENTO



SCHEMA DI AGGREGAZIONE




FOTO SATELLITARE 2018 Scala 1:2000



FOTO SATELLITARE 2018 Scala 1:10000



FOTO 1



FOTO 4



FOTO 2



FOTO 5



FOTO 3





INDIRIZZO: VIA VIOLARO VECCHIO 2, S. STEFANO

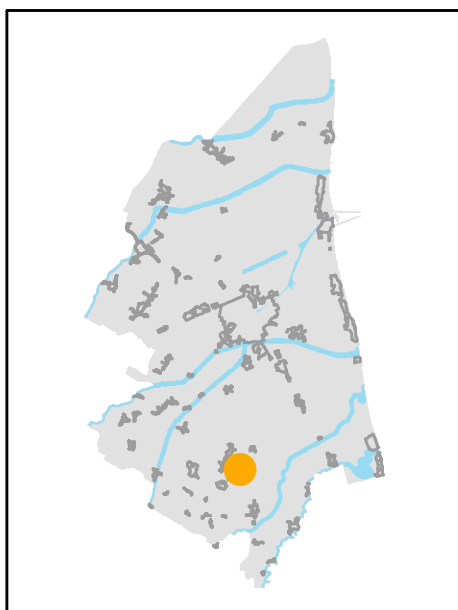
TOPONIMO: /

EDIFICI CON VALORE: EDIFICIO AD USO PROMISCUO

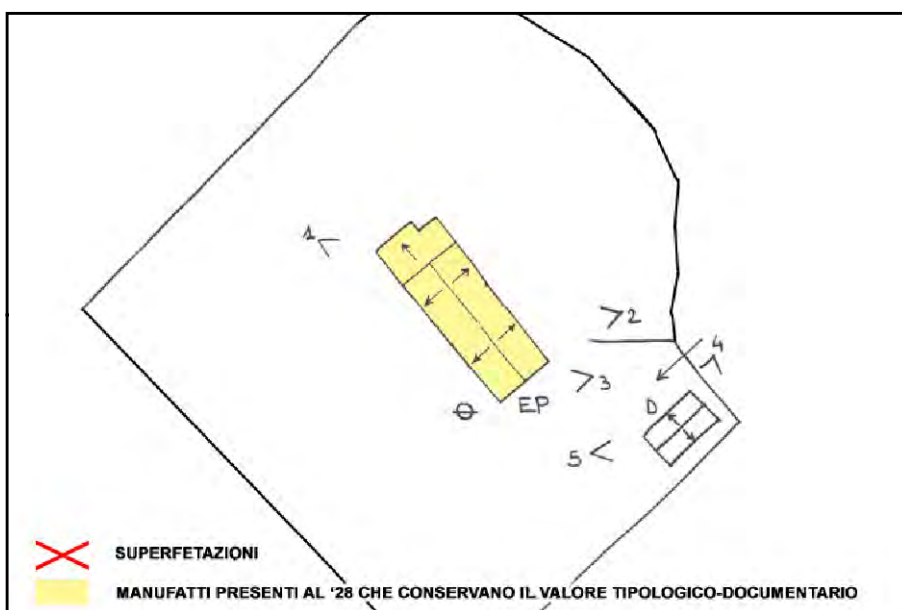
NOTE:



CATASTO 1928



INQUADRAMENTO



SCHEMA DI AGGREGAZIONE




FOTO SATELLITARE 2018 Scala 1:2000



FOTO SATELLITARE 2018 Scala 1:10000



FOTO 1



FOTO 4



FOTO 2



FOTO 5



FOTO 3



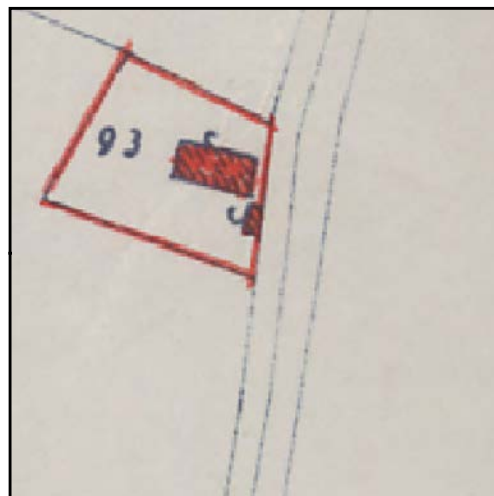


INDIRIZZO: VIA CAVEDALONE 19, S. STEFANO

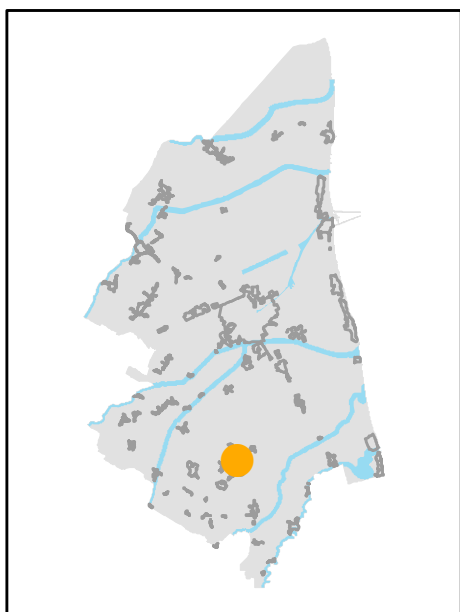
TOPONIMO: /

EDIFICI CON VALORE: EDIFICIO AD USO PROMISCOUO

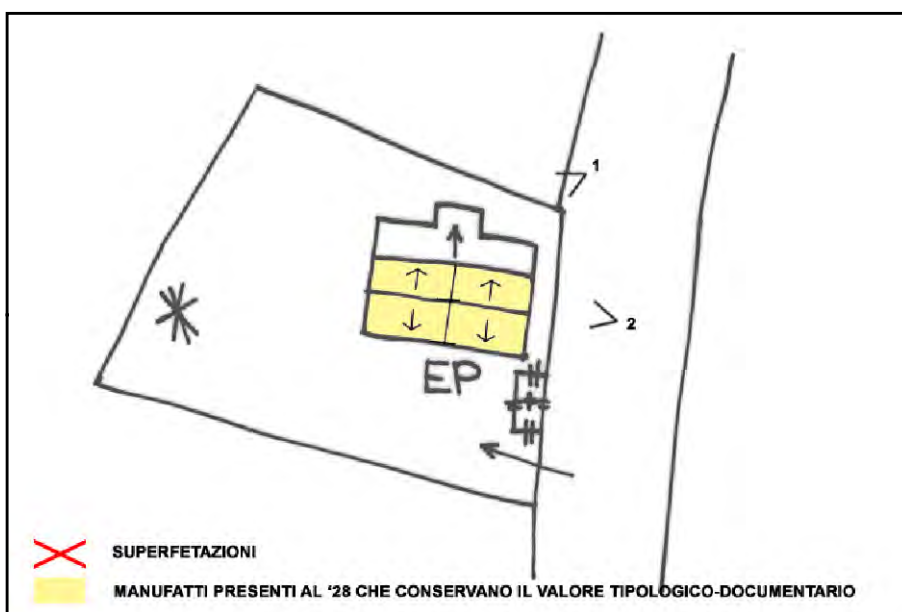
NOTE: Ristrutturata



CATASTO 1928



INQUADRAMENTO



SCHEMA DI AGGREGAZIONE



FOTO SATELLITARE 2018 Scala 1:2000

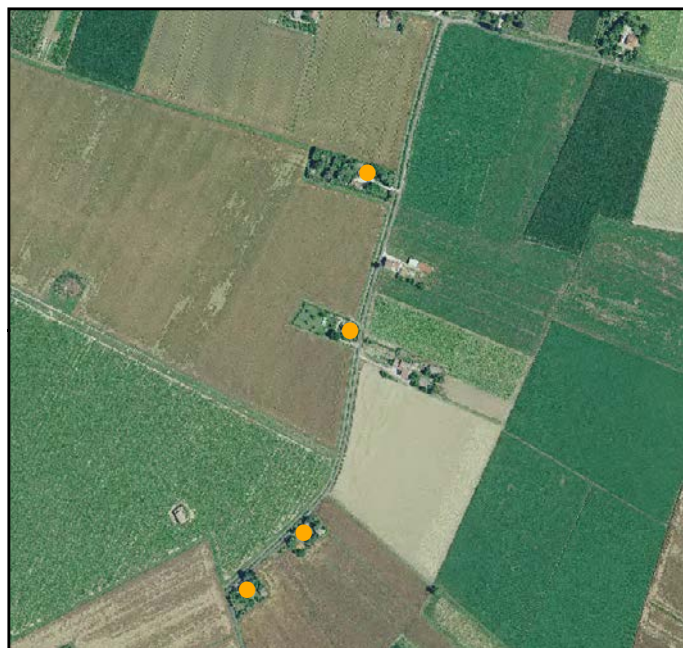


FOTO SATELLITARE 2018 Scala 1:10000



FOTO 1



FOTO 4

FOTO 2



FOTO 5

FOTO 3

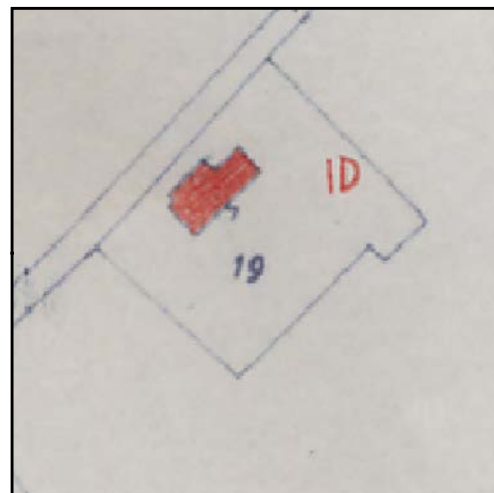


INDIRIZZO: VIA CAVEDALONE 23, S. STEFANO

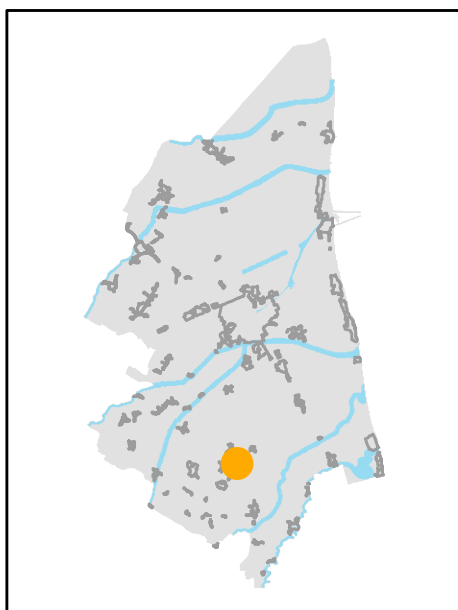
TOPONIMO: C. TRINCOSSI

EDIFICI CON VALORE: EDIFICIO AD USO PROMISCUO

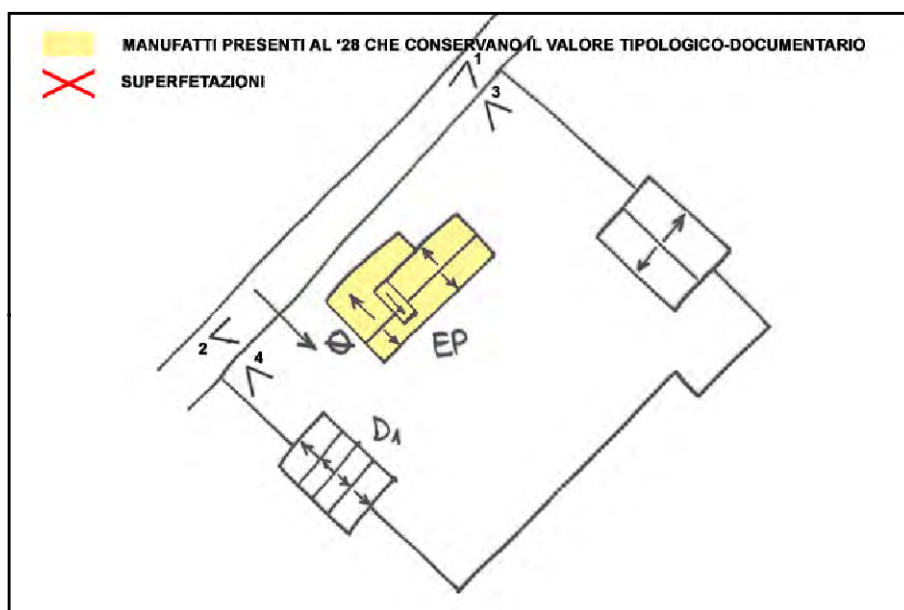
NOTE: Ristrutturata



CATASTO 1928



INQUADRAMENTO



SCHEMA DI AGGREGAZIONE




FOTO SATELLITARE 2018 Scala 1:2000




FOTO SATELLITARE 2018 Scala 1:10000



FOTO 1



FOTO 4



FOTO 2



FOTO 5



FOTO 3

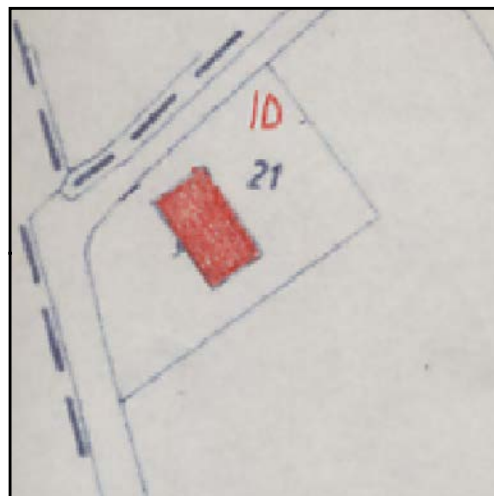


INDIRIZZO: VIA CAVEDALONE 21, S. STEFANO

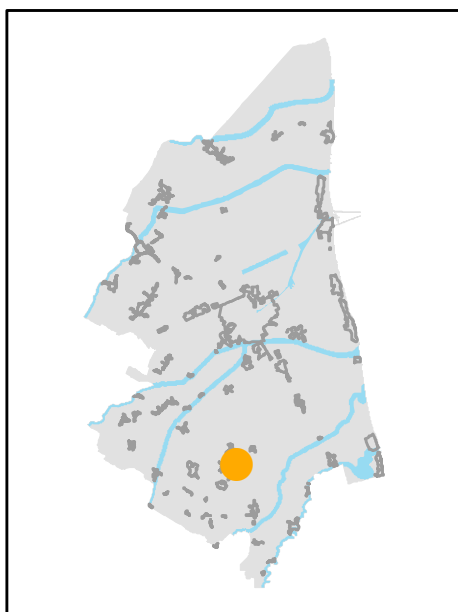
TOPONIMO: /

EDIFICI CON VALORE: EDIFICIO AD USO PROMISCUO

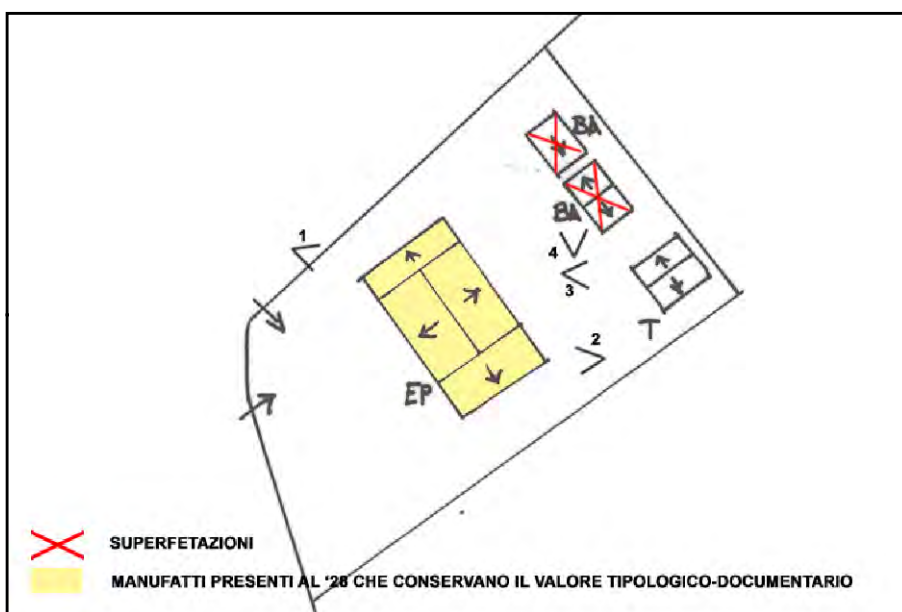
NOTE:



CATASTO 1928



INQUADRAMENTO



SCHEMA DI AGGREGAZIONE




FOTO SATELLITARE 2018 Scala 1:2000



FOTO SATELLITARE 2018 Scala 1:10000



FOTO 1



FOTO 4



FOTO 2



FOTO 5



FOTO 3

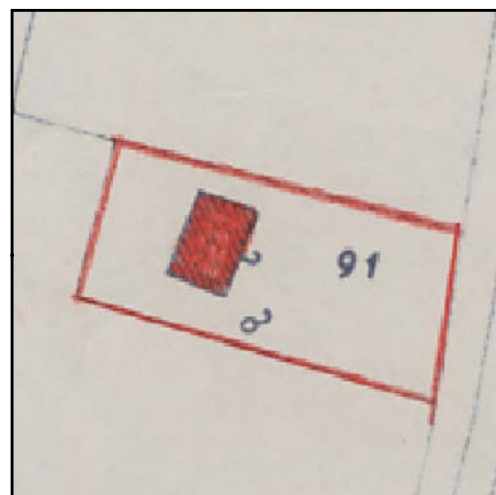


INDIRIZZO: VIA CAVEDALONE 17, S. STEFANO

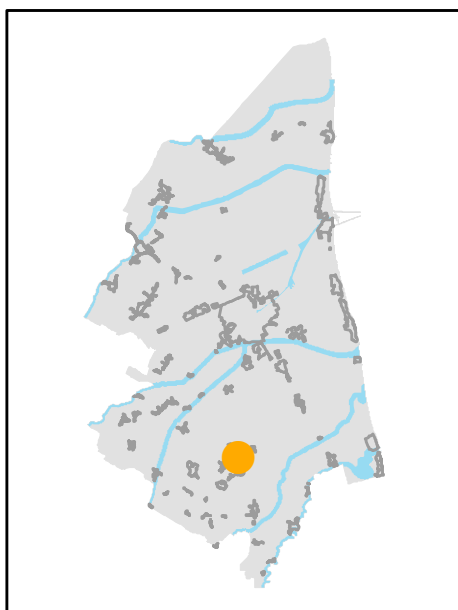
TOPONIMO: /

EDIFICI CON VALORE: EDIFICIO AD USO PROMISCUO

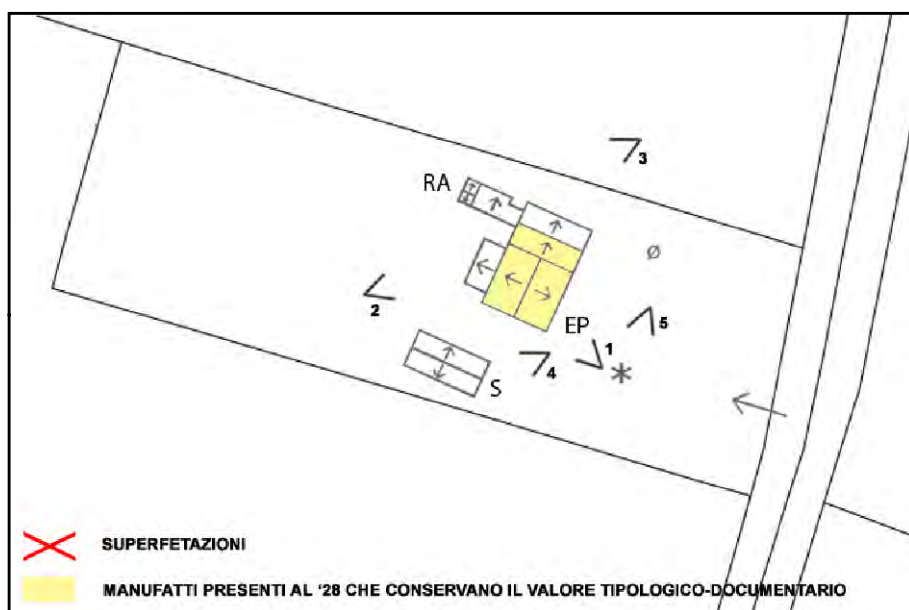
NOTE: Ristrutturata



CATASTO 1928



INQUADRAMENTO



SCHEMA DI AGGREGAZIONE



FOTO SATELLITARE 2018 Scala 1:2000

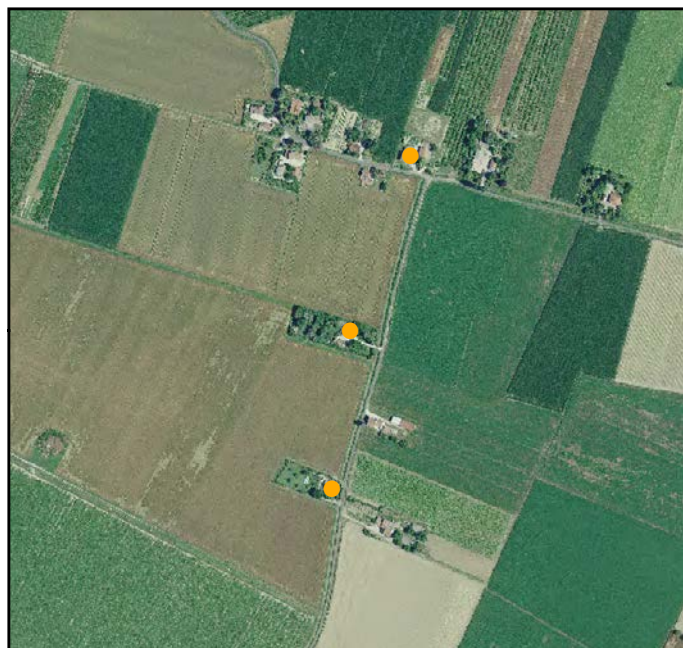


FOTO SATELLITARE 2018 Scala 1:10000



FOTO 1



FOTO 4



FOTO 2



FOTO 5



FOTO 3



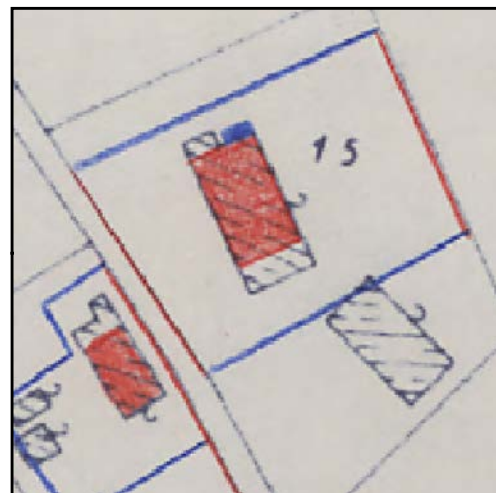


INDIRIZZO: VIA S. ROCCO 59, S. STEFANO

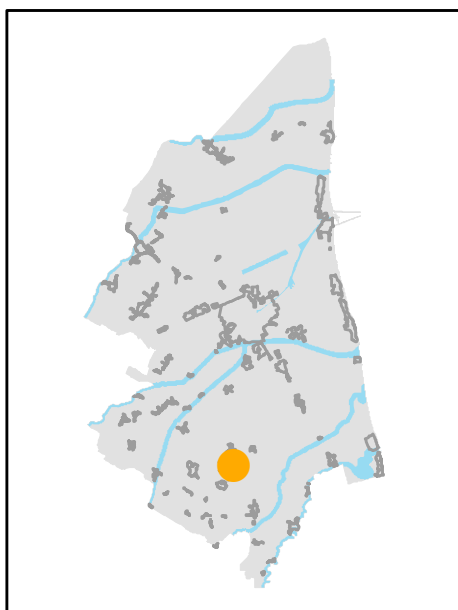
TOPONIMO: C. S. ROCCO

EDIFICI CON VALORE: EDIFICIO AD USO PROMISCUO

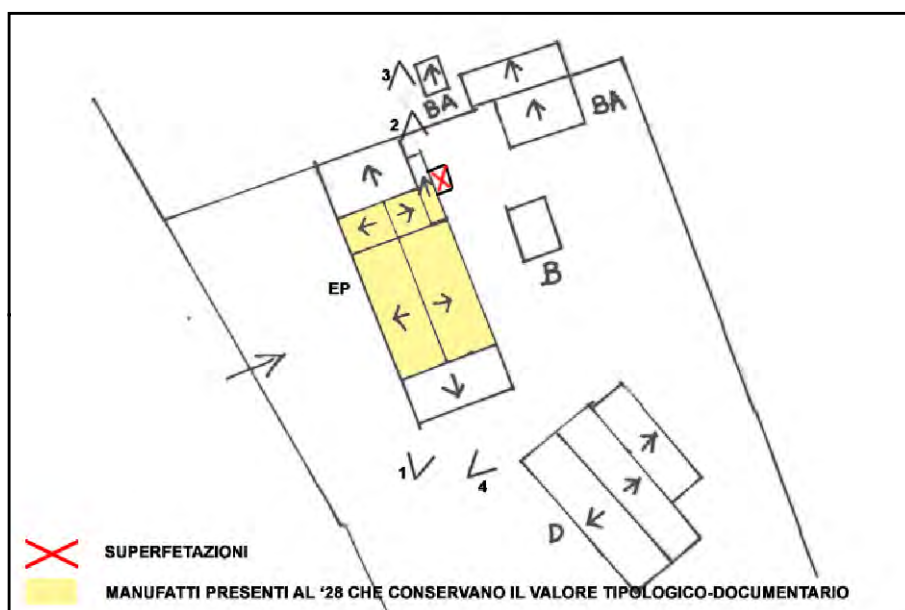
NOTE:



CATASTO 1928



INQUADRAMENTO



SCHEMA DI AGGREGAZIONE




FOTO SATELLITARE 2018 Scala 1:2000

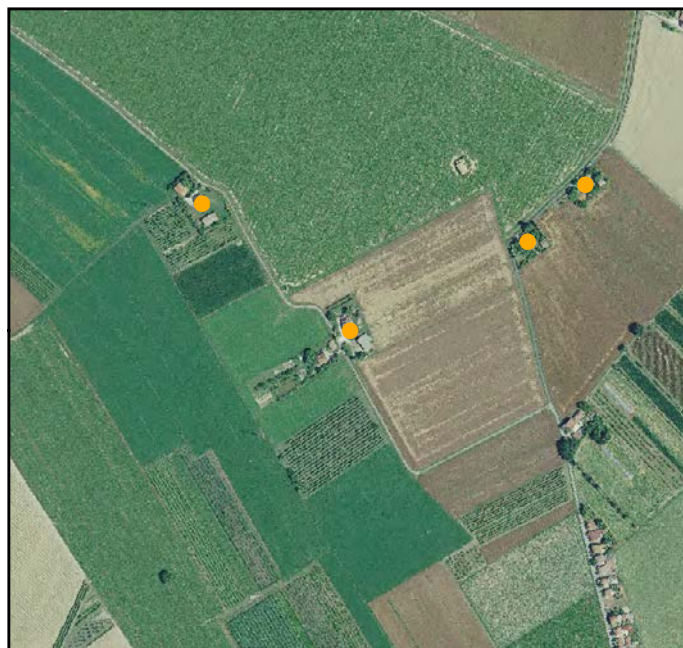


FOTO SATELLITARE 2018 Scala 1:10000



FOTO 1



FOTO 4



FOTO 2



FOTO 5



FOTO 3

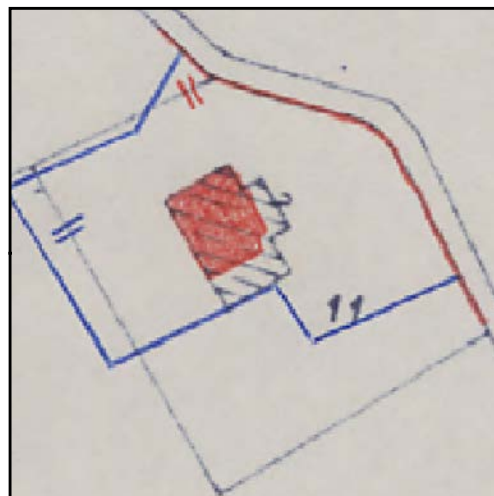


INDIRIZZO: VIA S.ROCCO 34, S. STEFANO

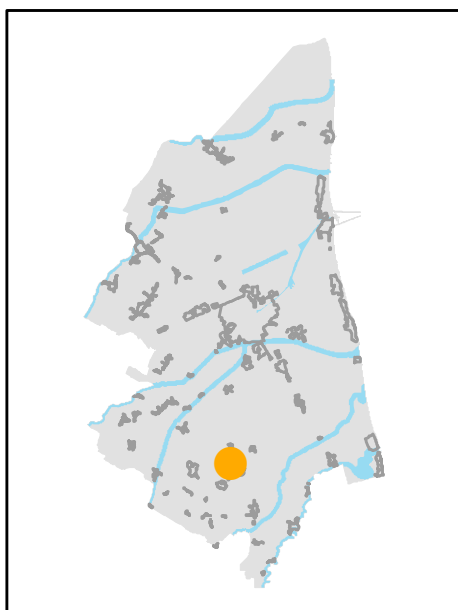
TOPONIMO: C.GRIGLIO

EDIFICI CON VALORE: EDIFICIO AD USO PROMISCUO - POZZO

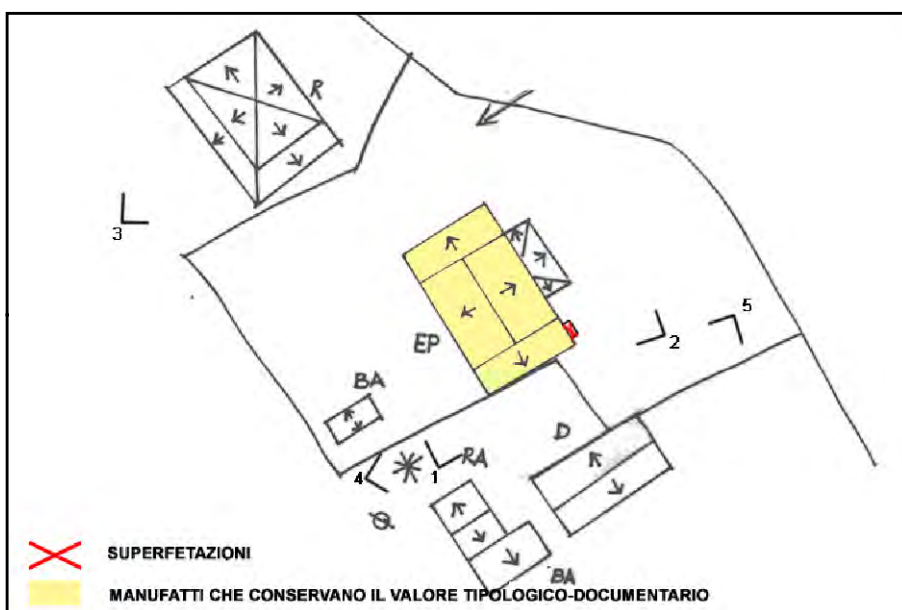
NOTE: Declassato da valutazioni ufficio



CATASTO 1928



INQUADRAMENTO



SCHEMA DI AGGREGAZIONE




FOTO SATELLITARE 2018 Scala 1:2000




FOTO SATELLITARE 2018 Scala 1:10000



FOTO 1



FOTO 4



FOTO 2



FOTO 5



FOTO 3





EDIFICI DI VALORE TIPOLOGICO-DOCUMENTARIO

Scheda N° 078.46

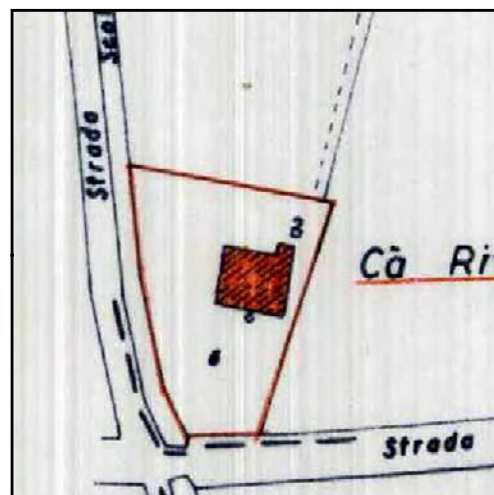
Ultimo Agg Sett 2023

INDIRIZZO: VIA FORMELLA INFERIORE 14, S. STEFANO

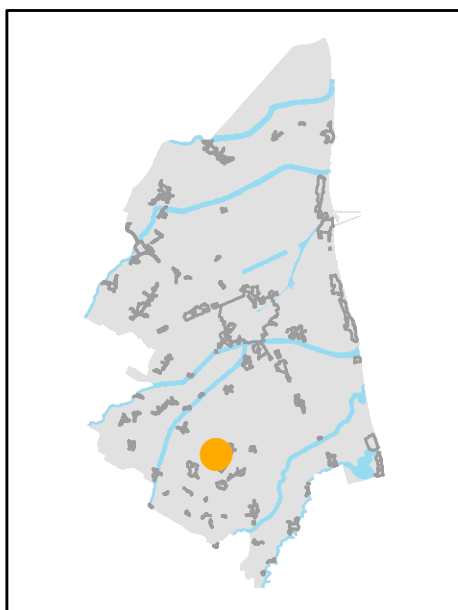
TOPONIMO: CA' NANNI

EDIFICI CON VALORE: EDIFICIO AD USO PROMISCUO - BUCA

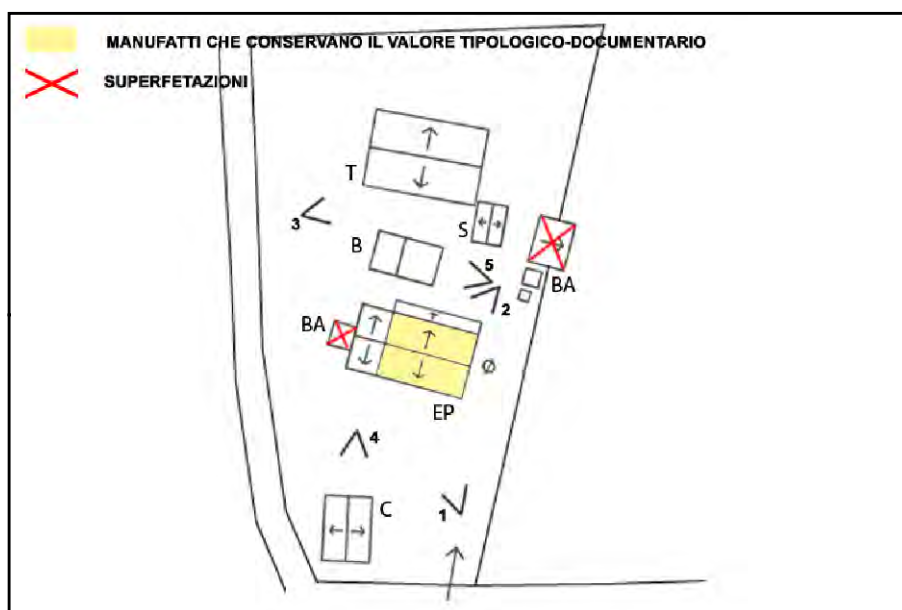
NOTE: Toponimo catastale: Ca' Rivalta.



CATASTO 1928



INQUADRAMENTO



SCHEMA DI AGGREGAZIONE



FOTO SATELLITARE 2018 Scala 1:2000




FOTO SATELLITARE 2018 Scala 1:10000



FOTO 1



FOTO 4



FOTO 2



FOTO 5



FOTO 3





EDIFICI DI VALORE TIPOLOGICO-DOCUMENTARIO

Scheda N° 078.47

Ultimo Agg Sett 2023

INDIRIZZO: VIA FORMELLA SUPERIORE 43, S. STEFANO

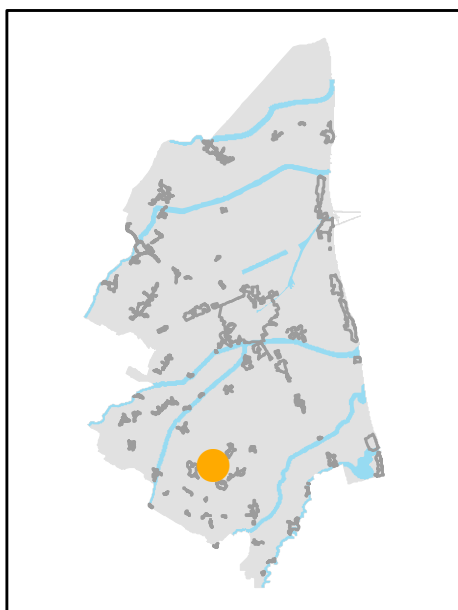
TOPONIMO: POCCIARONE

EDIFICI CON VALORE: EDIFICIO AD USO PROMISCUO - POZZO

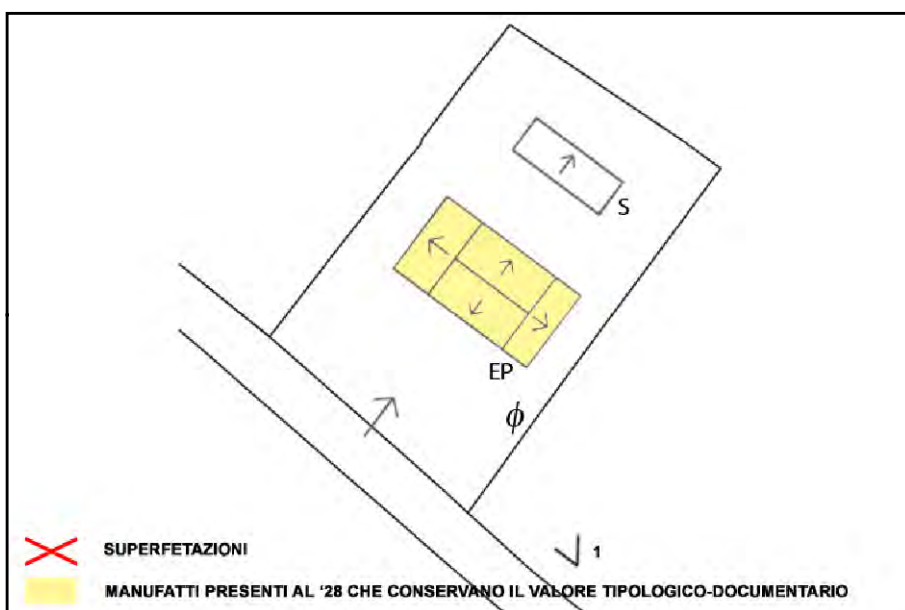
NOTE: Ristrutturata



CATASTO 1928



INQUADRAMENTO



SCHEMA DI AGGREGAZIONE



FOTO SATELLITARE 2018 Scala 1:2000



FOTO SATELLITARE 2018 Scala 1:10000



FOTO 1



FOTO 4

FOTO 2

FOTO 5

FOTO 3