


# Schede di censimento

Edifici e/o complessi di valore tipologico documentario Tav. 79 - 87



**Comune di Ravenna**

Servizio Progettazione e Gestione Urbanistica



## **Piano Urbanistico Generale (PUG)**

(Legge Regionale n.24/2017)

Assunto con Delibera di Giunta PV n. 536 del 05/11/2024

Adottato con Delibera di Consiglio n. del

Approvato con Delibera di Consiglio n. del

Publicato sul BUR n. del

**Sindaco:** Michele DE PASCALE

**Assessora all'Urbanistica:** Federica DEL CONTE

**Segretario Generale:** Dott. Paolo NERI

**Responsabile del Procedimento e Coord. Ufficio di Piano:** Ing. Daniele CAPITANI

**Coordinamento Scientifico:** Ing. Daniele CAPITANI e Arch. Sandra VECCHIETTI

**Garante della Comunicazione e della Partecipazione:** Arch. Raffaella BENDAZZI

**Segreteria Assessorato:** Dott. Katia VALBONESI

---

## **UFFICIO DI PIANO INTERNO**

**Competenza Paesaggistica:** Arch. Raffaella BENDAZZI

**Competenza Giuridica:** Dott.ssa Angela MESISCA

**Competenza Economica - Finanziaria:** Dott. Alberto LUBRANO

**Competenza Ambientale:** Dott. Stefano RAVAIOLI

### **Unità operativa interna con competenze pianificatorie**

Arch. Raffaella BENDAZZI, Geom. Francesca BRUSI, Ing. Daniele CAPITANI, Geom. Stefano GENEROSI, Arch. Caterina GRAMANTIERI, Dott. Urb. Paolo MINGUZZI, Ing. Francesca PALMIERI, Ing. Irene PAVIANI, Ing. Francesco PAZZAGLIA, Geom. Federica PRONI, Arch. Silvia ROSSI, Geom. Bruno VENIERI, Arch. Domenico ZAMAGNA

---

## **GRUPPO DI LAVORO ESTERNO**

**Rigenerazione urbana**

**Valutazione del beneficio pubblico**

**Normativa di piano**

Arch. Sandra VECCHIETTI

**Valutazione sostenibilità ambientale e territoriale (ValSAT)**

**Studio di incidenza ambientale**

UNIBO – DIPARTIMENTO DI ARCHITETTURA Proff.ssa Associata Elisa CONTICELLI

collaboratori: Ing. Sofia Maresi, Ing. Giulia Marzani, Riccardo Fabbri, Luca Pacilli

**Supervisione in materia giuridica**

Avv. Federico GUALANDI

**Supervisione grafica e tavole strategia generale**

Arch. Rachele AGOSTINI

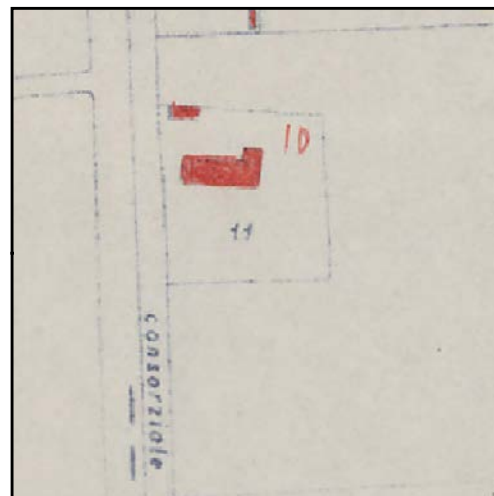


**INDIRIZZO:** VIA DISMANO 276, OSTERIA

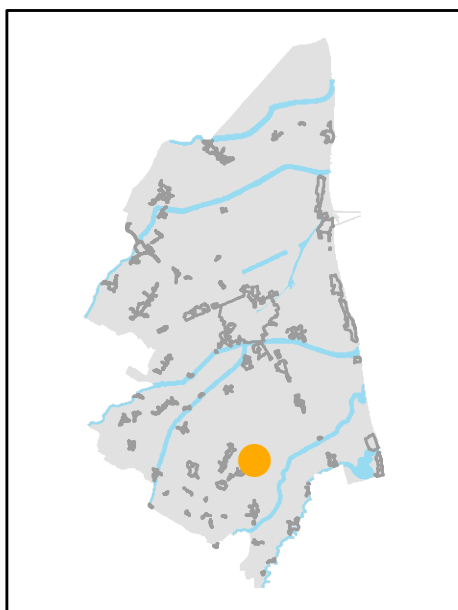
**TOPONIMO:** C. SAVOIA

**EDIFICI CON VALORE:** EDIFICIO AD USO PROMISCUO -  
RICOVERO PER ANIMALI - BUCA

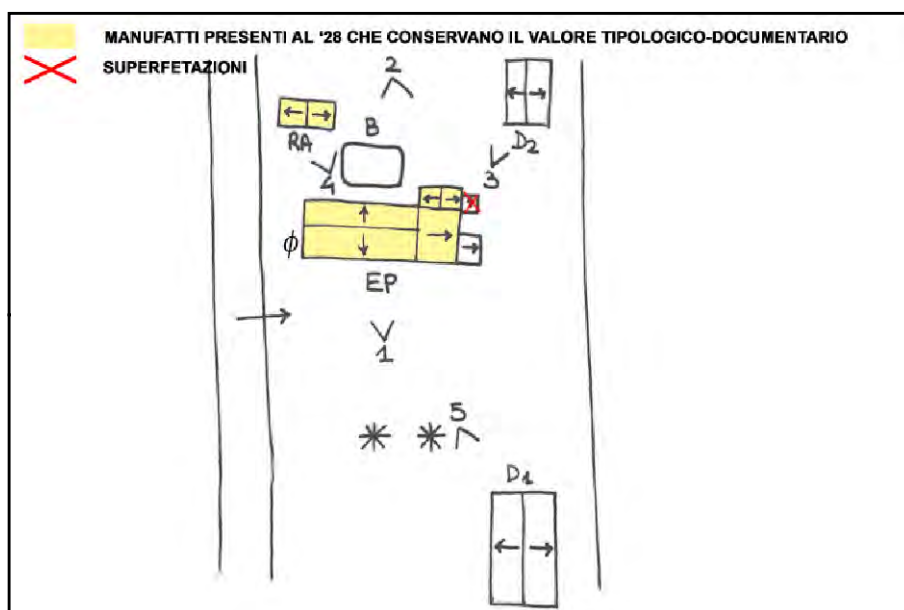
**NOTE:** Ristrutturata. Non è stato possibile aggiornare le foto.



CATASTO 1928



INQUADRAMENTO



SCHEMA DI AGGREGAZIONE



FOTO SATELLITARE 2018 Scala 1:2000




FOTO SATELLITARE 2018 Scala 1:10000



FOTO 1



FOTO 4



FOTO 2



FOTO 5



FOTO 3



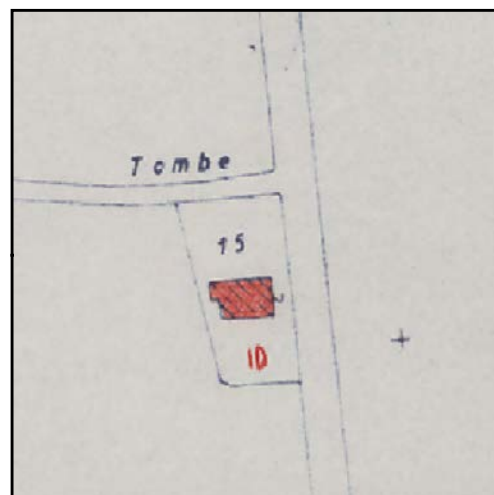


**INDIRIZZO:** VIA DISMANO 315, OSTERIA

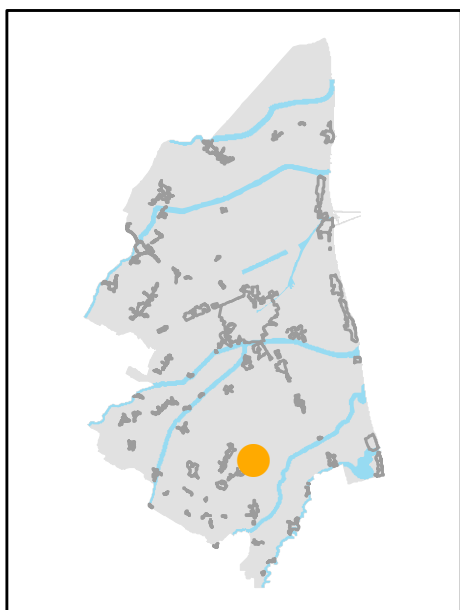
**TOPONIMO:** C. FUSCHI

**EDIFICI CON VALORE:** EDIFICIO AD USO PROMISCUO

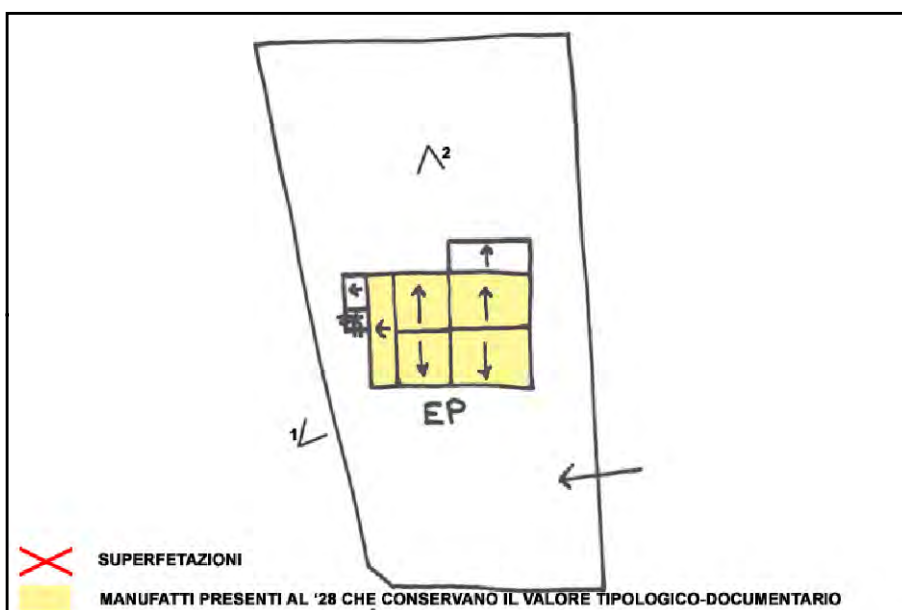
**NOTE:** Ristrutturata



CATASTO 1928



INQUADRAMENTO



SCHEMA DI AGGREGAZIONE



FOTO SATELLITARE 2018 Scala 1:2000




FOTO SATELLITARE 2018 Scala 1:10000



FOTO 1



FOTO 4

FOTO 2



FOTO 5

FOTO 3





# EDIFICI DI VALORE TIPOLOGICO-DOCUMENTARIO

Scheda N° 079.03

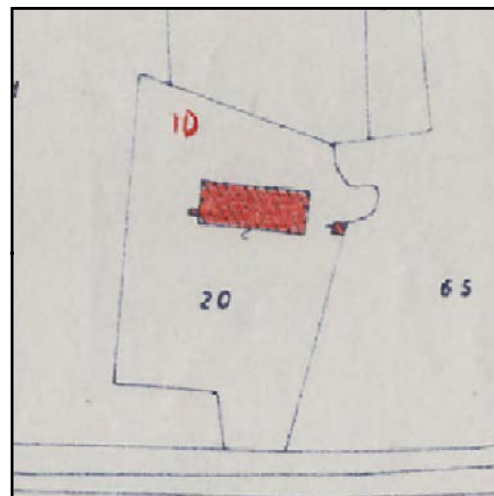
Ultimo Agg Sett 2023

**INDIRIZZO:** VIA VICOLO MARIANA, OSTERIA

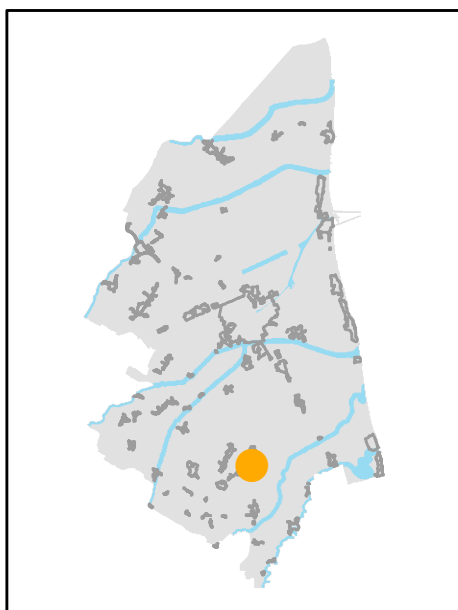
**TOPONIMO:** C. MENGOZZA

**EDIFICI CON VALORE:** EDIFICIO AD USO PROMISCOUO - BUCA

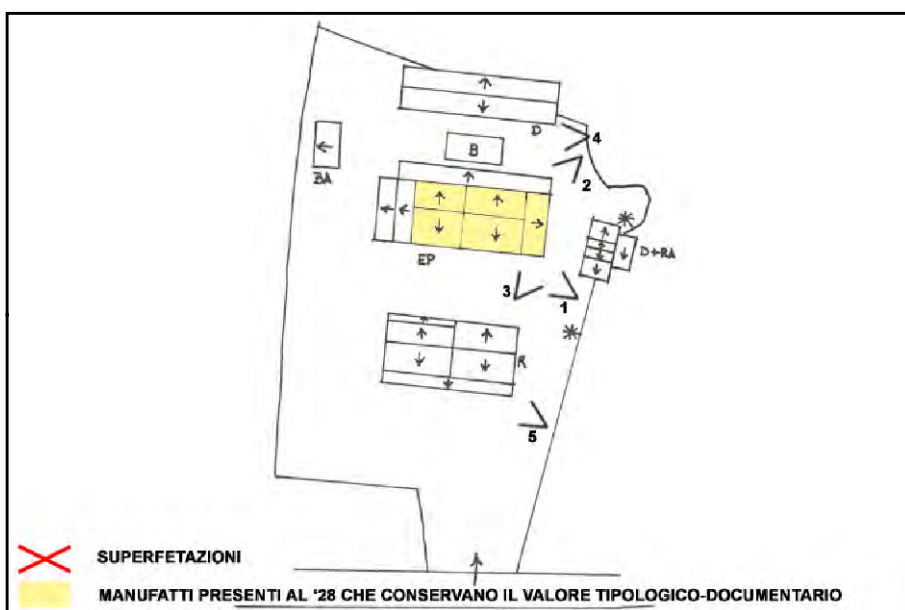
**NOTE:** Declassato da scheda



CATASTO 1928



INQUADRAMENTO



SCHEMA DI AGGREGAZIONE




FOTO SATELLITARE 2018 Scala 1:2000



FOTO SATELLITARE 2018 Scala 1:10000



FOTO 1



FOTO 4



FOTO 2



FOTO 5



FOTO 3







**INDIRIZZO:** VIA LUNGA 148, OSTERIA

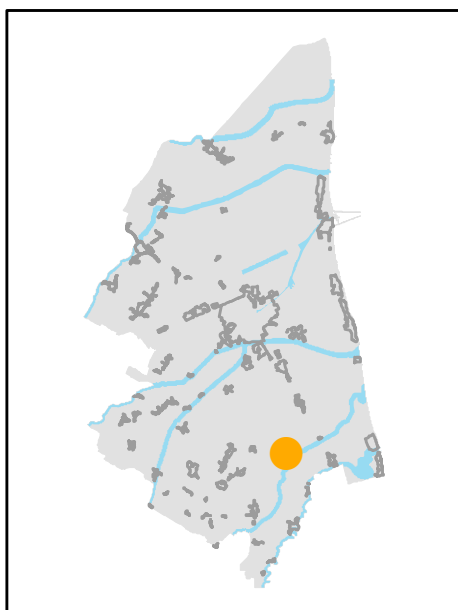
**TOPONIMO:** C. RAVULLI

**EDIFICI CON VALORE:** EDIFICIO AD USO PROMISCUO -  
DEPOSITO ATTREZZI E MACCHINE

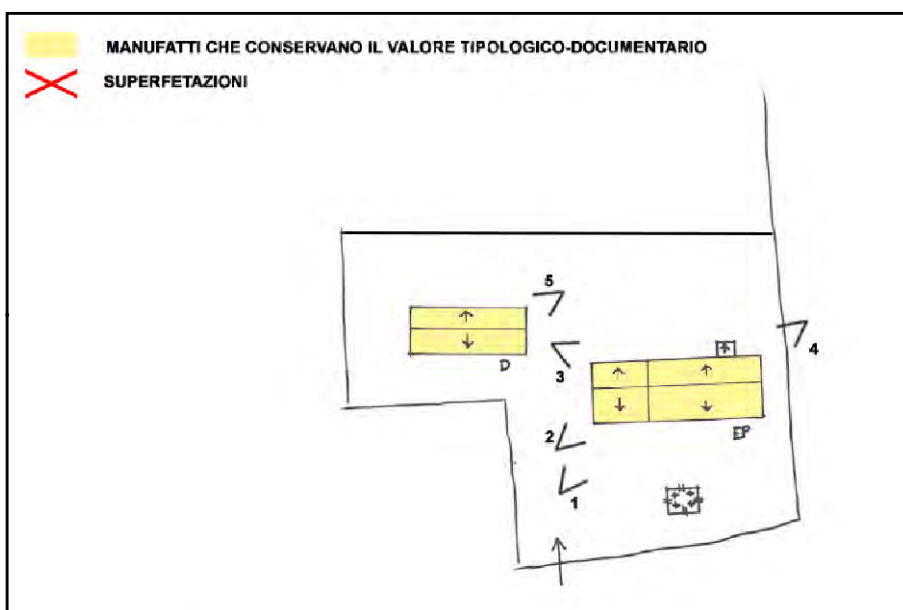
**NOTE:** Toponimo catastale: la Fabiana.



CATASTO 1928



INQUADRAMENTO



SCHEMA DI AGGREGAZIONE




FOTO SATELLITARE 2018 Scala 1:2000




FOTO SATELLITARE 2018 Scala 1:10000



FOTO 1



FOTO 4



FOTO 2



FOTO 5



FOTO 3



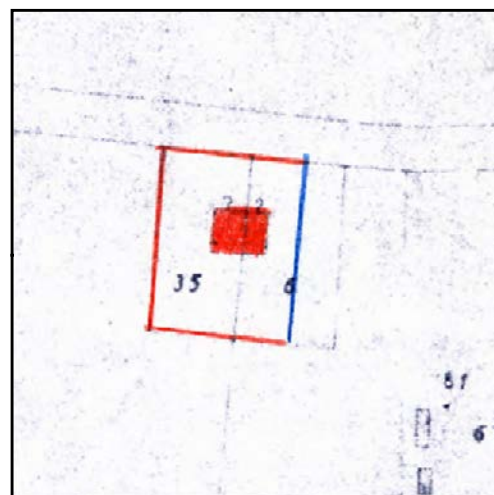


**INDIRIZZO:** VIA LUNGA 79, OSTERIA

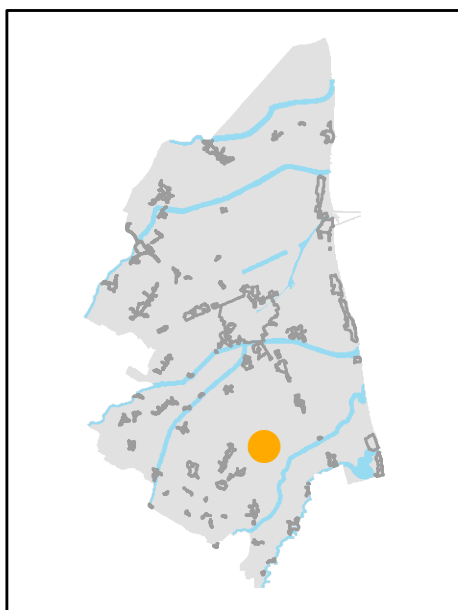
**TOPONIMO:** /

**EDIFICI CON VALORE:** EDIFICIO AD USO PROMISCUO

**NOTE:** Riconoscimento valore tipologico tramite pratica ufficio PT 4049/2003. Declassato da scheda



CATASTO 1928



INQUADRAMENTO


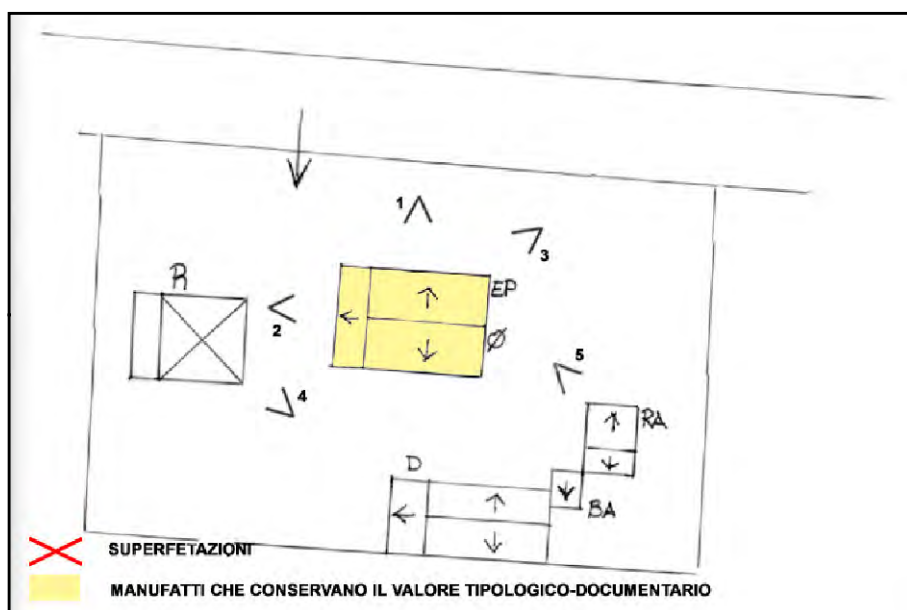


FOTO SATELLITARE 2018 Scala 1:2000




FOTO SATELLITARE 2018 Scala 1:10000



FOTO 1



FOTO 4



FOTO 2



FOTO 5



FOTO 3



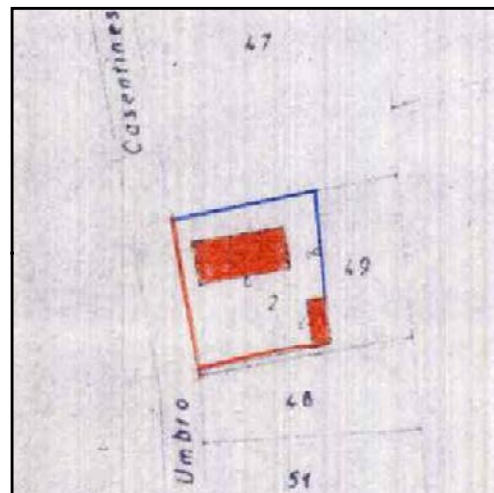


**INDIRIZZO:** VIA DISMANO 254, OSTERIA

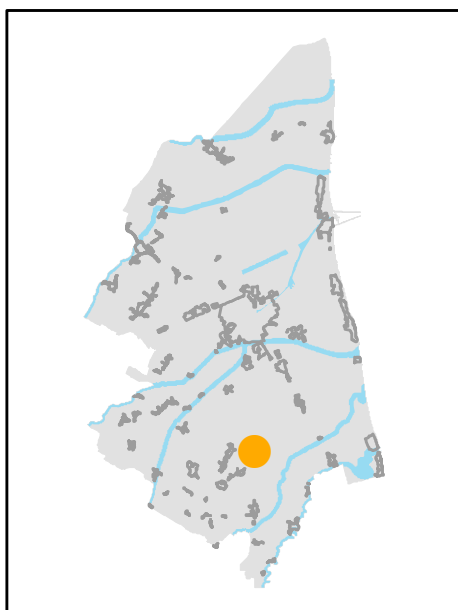
**TOPONIMO:** /

**EDIFICI CON VALORE:** EDIFICIO AD USO PROMISCUO

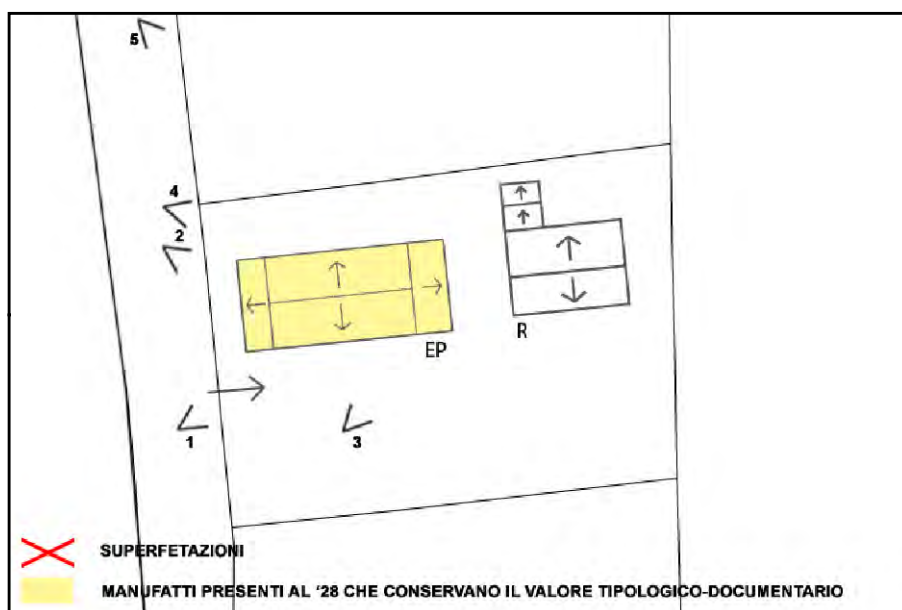
**NOTE:** Declassato da valutazioni ufficio



CATASTO 1928



INQUADRAMENTO



SCHEMA DI AGGREGAZIONE



FOTO SATELLITARE 2018 Scala 1:2000




FOTO SATELLITARE 2018 Scala 1:10000



FOTO 1



FOTO 4



FOTO 2



FOTO 5



FOTO 3






**INDIRIZZO:** VIA LUNGA 144, OSTERIA

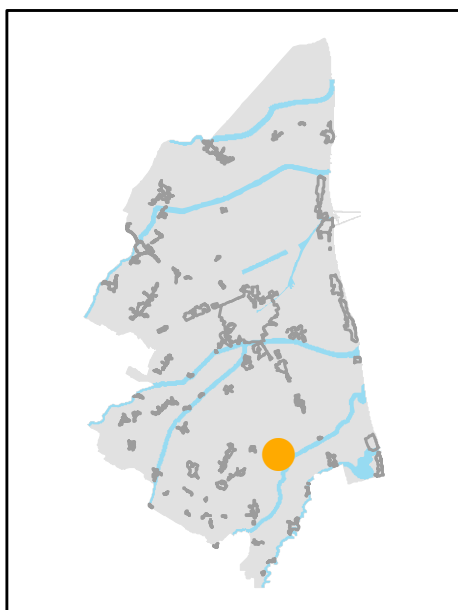
**TOPONIMO:** CA' DELL'ACQUARA

**EDIFICI CON VALORE:** EDIFICIO AD USO PROMISCUO

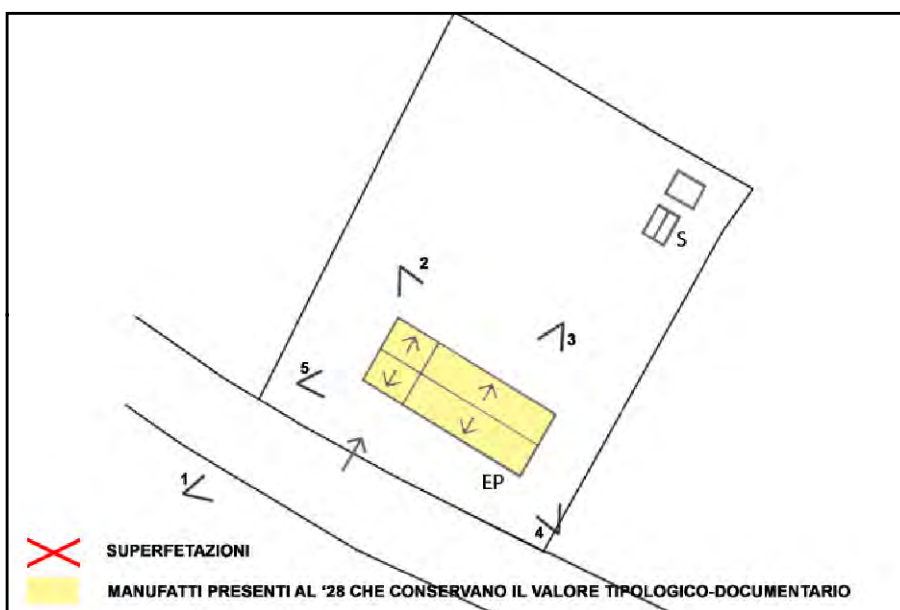
**NOTE:** Ristrutturata



CATASTO 1928



INQUADRAMENTO



SCHEMA DI AGGREGAZIONE



FOTO SATELLITARE 2018 Scala 1:2000




FOTO SATELLITARE 2018 Scala 1:10000



FOTO 1



FOTO 4



FOTO 2



FOTO 5



FOTO 3








**INDIRIZZO:** VIA LUNGA 150, SAVIO OVEST

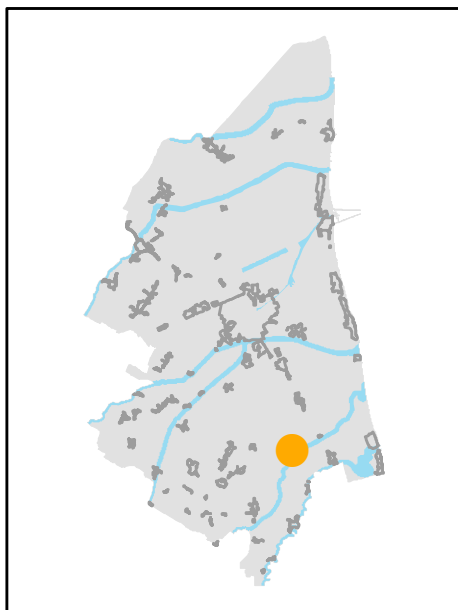
**TOPONIMO:** C. VALENTINI

**EDIFICI CON VALORE:** EDIFICIO AD USO PROMISCUO -  
RICOVERO PER ANIMALI - FORNO

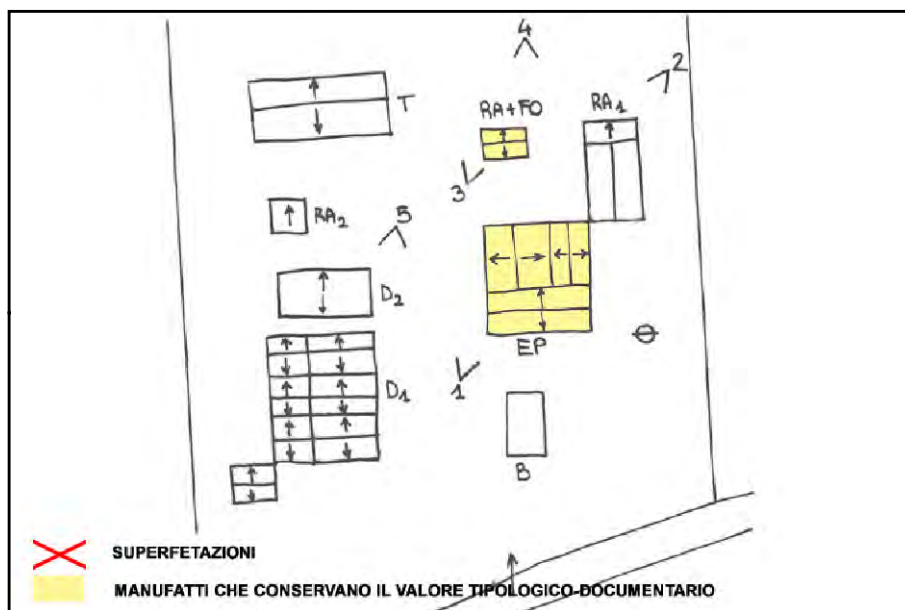
**NOTE:**



CATASTO 1928



INQUADRAMENTO



SCHEMA DI AGGREGAZIONE



FOTO SATELLITARE 2018 Scala 1:2000




FOTO SATELLITARE 2018 Scala 1:10000



FOTO 1



FOTO 4



FOTO 2



FOTO 5



FOTO 3



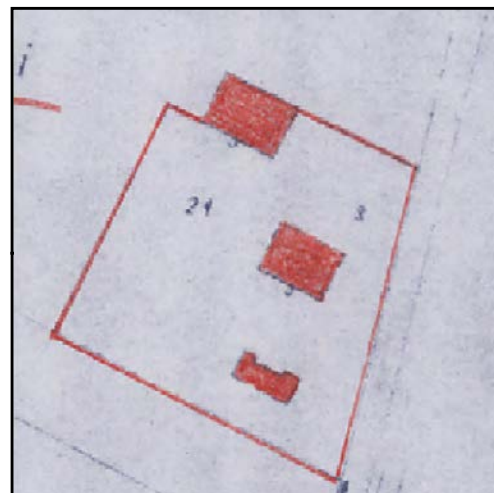


**INDIRIZZO:** VIA BEVANELLA52, SAVIO OVEST

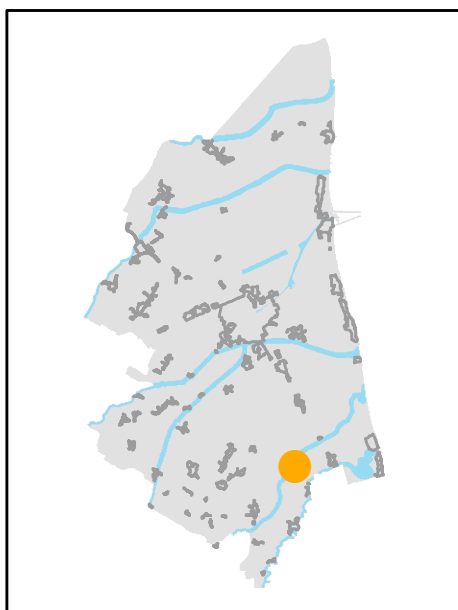
**TOPONIMO:** AZIENDA BEVANELLA

**EDIFICI CON VALORE:** EDIFICIO AD USO PROMISCUO -  
DEPOSITO ATTREZZI E MACCHINE - SERVIZI

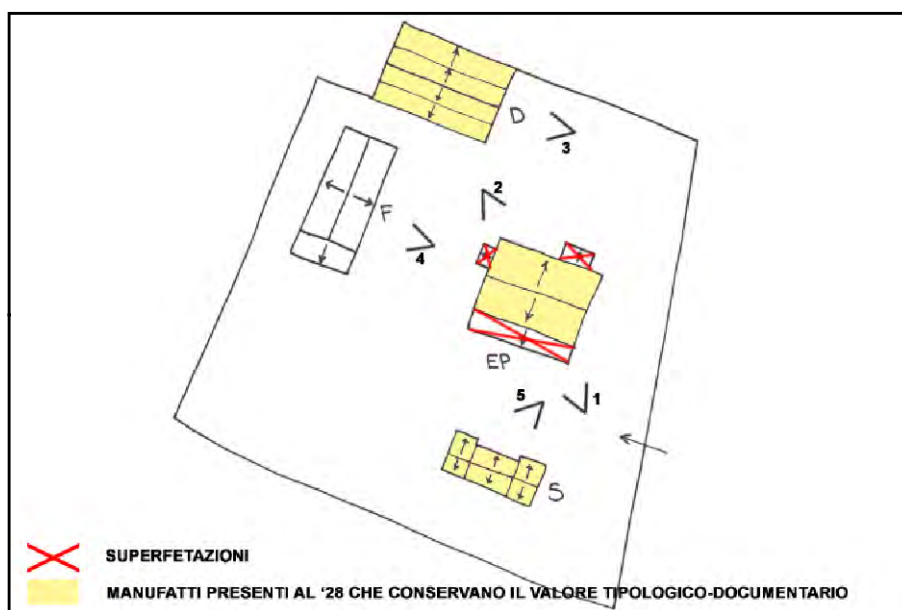
**NOTE:** Toponimo catastale: Ca Triossi. Ristrutturata. Non è stato possibile aggiornare le foto.



CATASTO 1928



INQUADRAMENTO



SCHEMA DI AGGREGAZIONE




FOTO SATELLITARE 2018 Scala 1:2000




FOTO SATELLITARE 2018 Scala 1:10000



FOTO 1



FOTO 4



FOTO 2



FOTO 5



FOTO 3



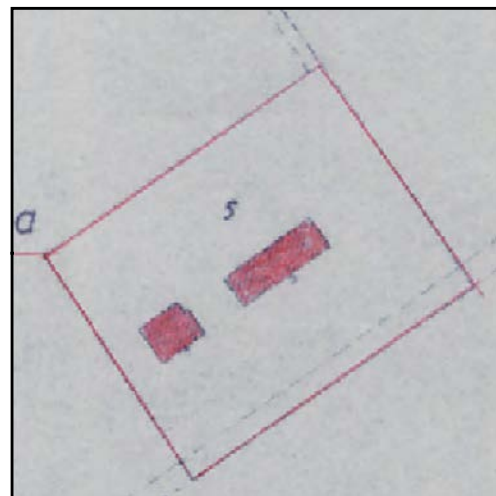


**INDIRIZZO:** VIA ROMEA SUD 511, SAVIO OVEST

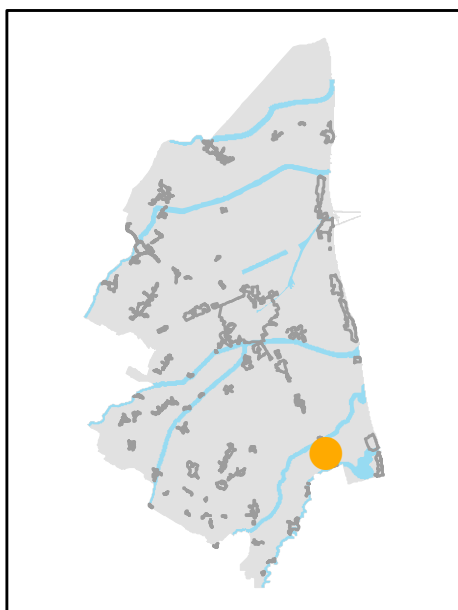
**TOPONIMO:** LA MANZONA NUOVA

**EDIFICI CON VALORE:** EDIFICIO AD USO PROMISCOUO -  
EDIFICIO PRINCIPALE - SERVIZI

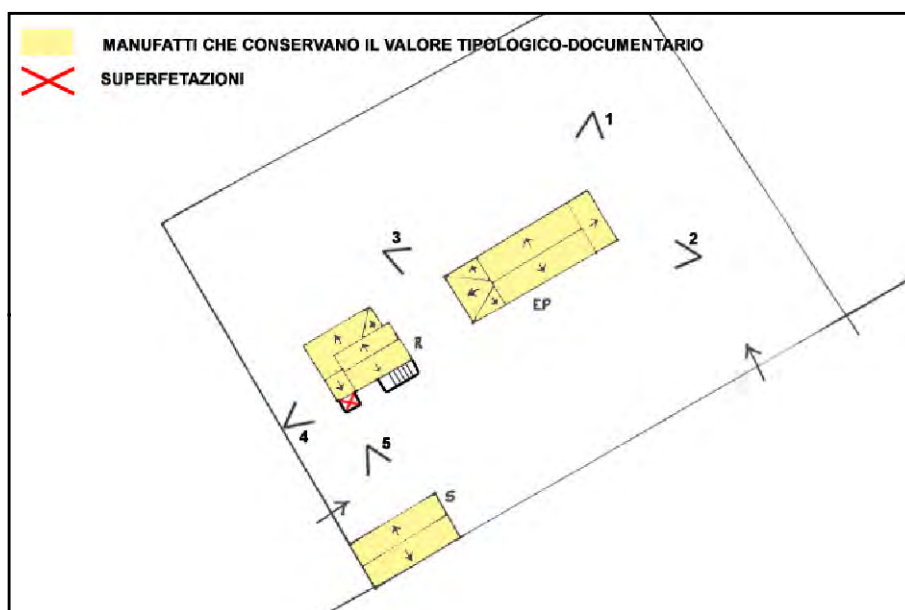
**NOTE:** Ristorante



CATASTO 1928



INQUADRAMENTO



SCHEMA DI AGGREGAZIONE



FOTO SATELLITARE 2018 Scala 1:2000



FOTO SATELLITARE 2018 Scala 1:10000



FOTO 1



FOTO 4



FOTO 2



FOTO 5



FOTO 3





**INDIRIZZO:** VIA LUNETTA 10, SAVIO OVEST

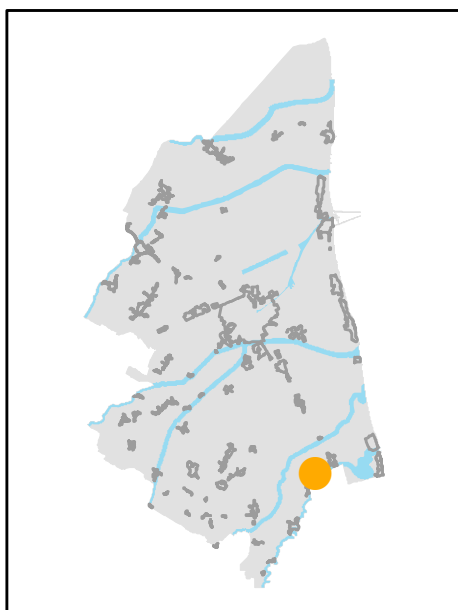
**TOPONIMO:** C. SAVIO

**EDIFICI CON VALORE:** EDIFICIO AD USO PROMISCUO -  
DEPOSITO ATTREZZI E MACCHINE

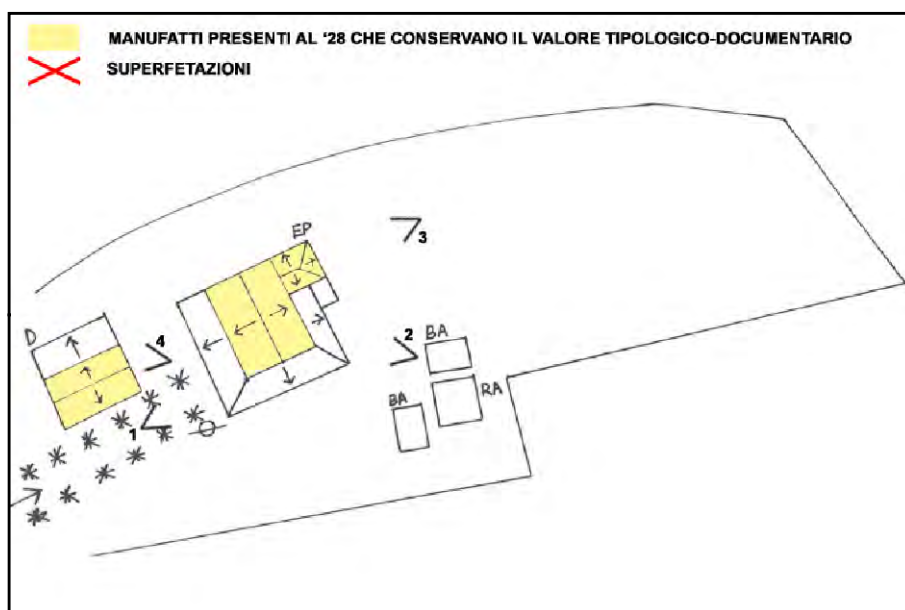
**NOTE:** Toponimo catastale: Ca Fabbri. Ristrutturata



CATASTO 1928



INQUADRAMENTO



SCHEMA DI AGGREGAZIONE



FOTO SATELLITARE 2018 Scala 1:2000



FOTO SATELLITARE 2018 Scala 1:10000



FOTO 1



FOTO 4



FOTO 2



FOTO 5

FOTO 3





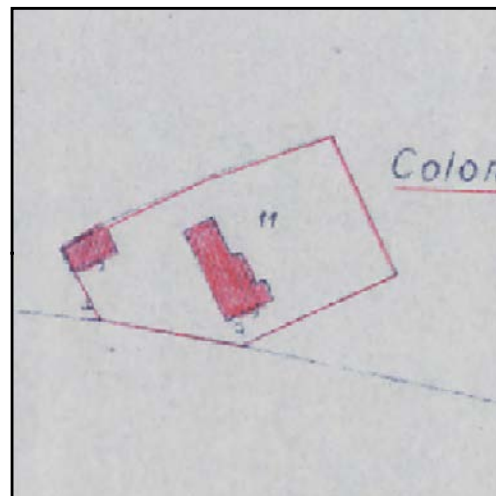


**INDIRIZZO:** VIA CAMILLO TORRES 244, SAVIO OVEST

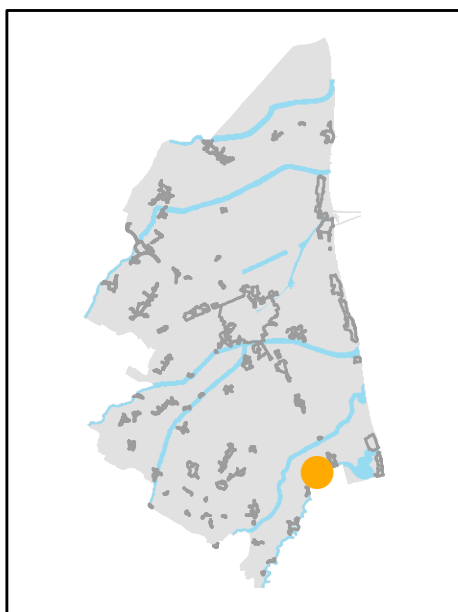
**TOPONIMO:** C. CASTELLUCCI

**EDIFICI CON VALORE:** EDIFICIO AD USO PROMISCOUO

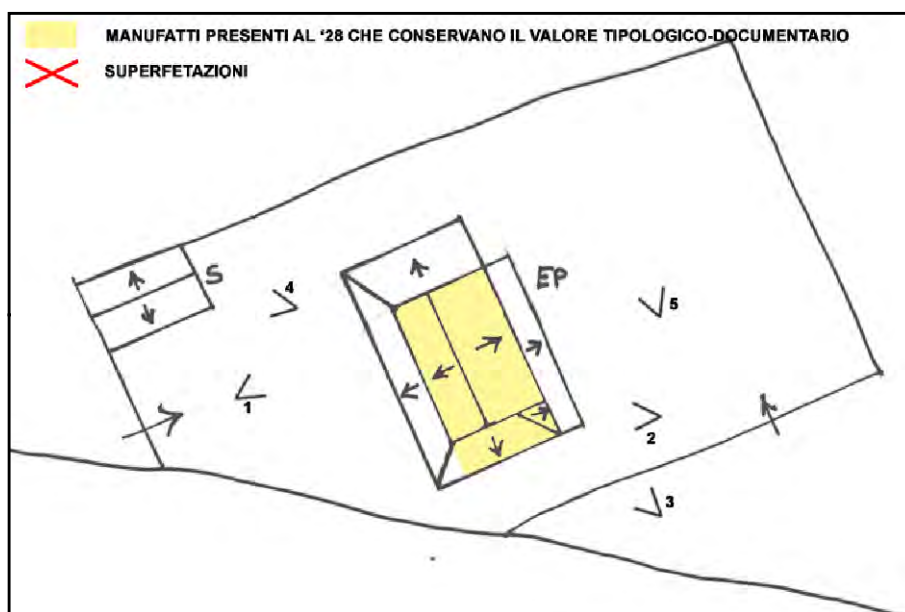
**NOTE:** Top. catastale : Colombaretta. Ristrutturata



CATASTO 1928



INQUADRAMENTO



SCHEMA DI AGGREGAZIONE



FOTO SATELLITARE 2018 Scala 1:2000



FOTO SATELLITARE 2018 Scala 1:10000



FOTO 1



FOTO 4



FOTO 2



FOTO 5



FOTO 3



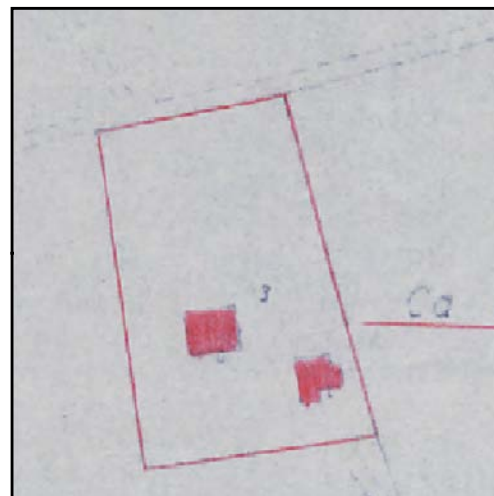


**INDIRIZZO:** VIALE DEI LOMBARDI 49, SAVIO EST

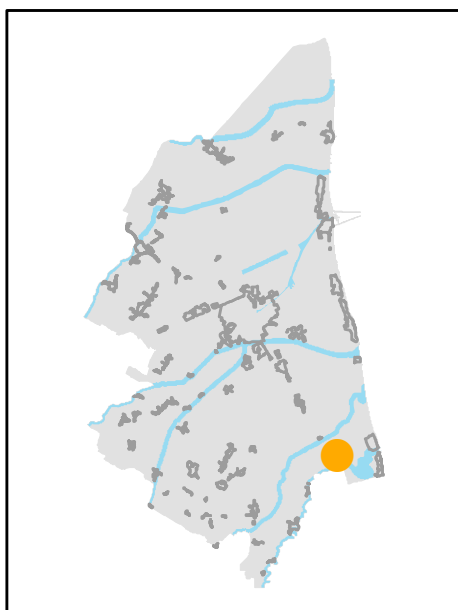
**TOPONIMO:** C. ROSSI

**EDIFICI CON VALORE:** EDIFICIO AD USO PROMISCUO -  
DEPOSITO ATTREZZI E MACCHINE - RICOVERO PER ANIMALI -  
FORNO

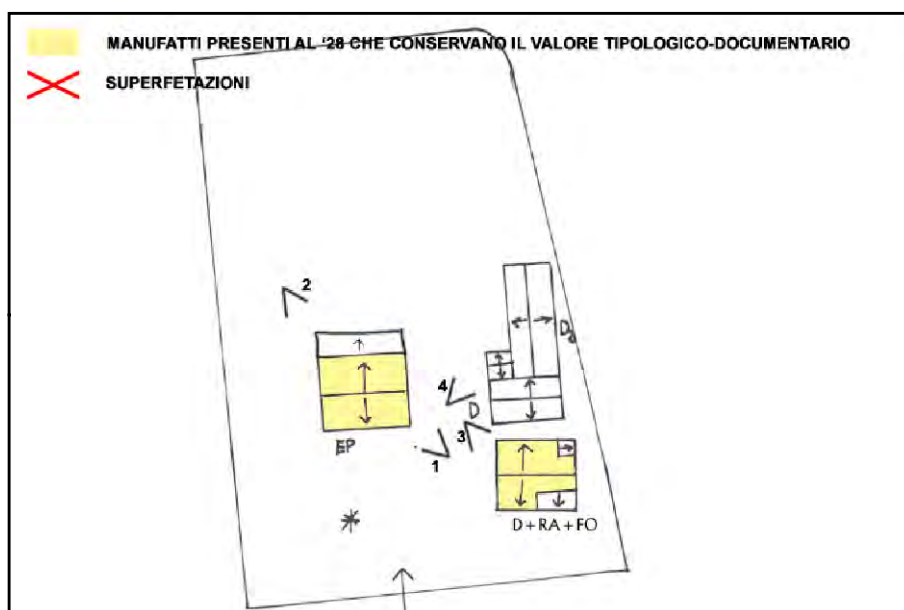
**NOTE:** Ristrutturata. Non è stato possibile aggiornare le foto.



CATASTO 1928



INQUADRAMENTO



SCHEMA DI AGGREGAZIONE




FOTO SATELLITARE 2018 Scala 1:2000




FOTO SATELLITARE 2018 Scala 1:10000



FOTO 1



FOTO 4



FOTO 2



FOTO 5

FOTO 3



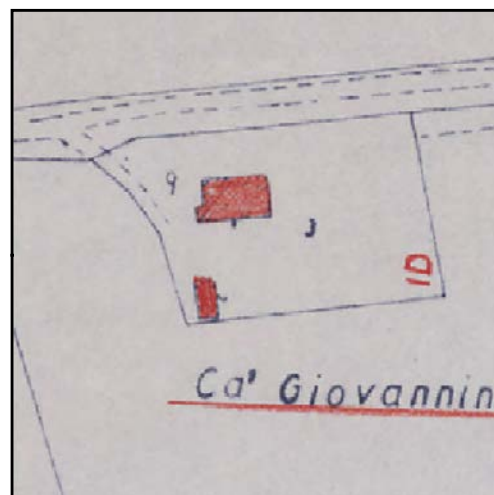


**INDIRIZZO:** VIA ARGINE DX SAVIO 1, SAVIO EST

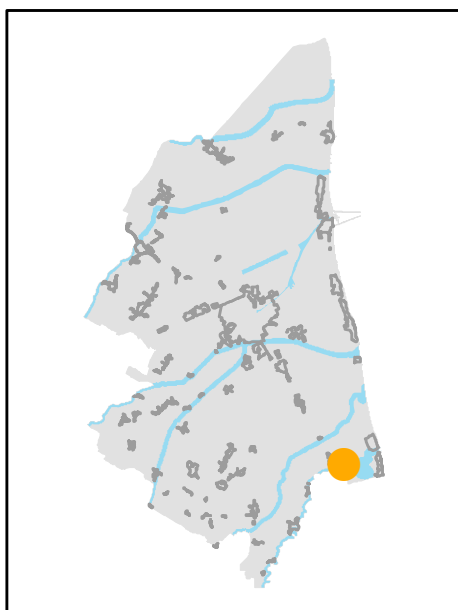
**TOPONIMO:** C. FARISELLI

**EDIFICI CON VALORE:** EDIFICIO AD USO PROMISCUO -  
DEPOSITO ATTREZZI E MACCHINE

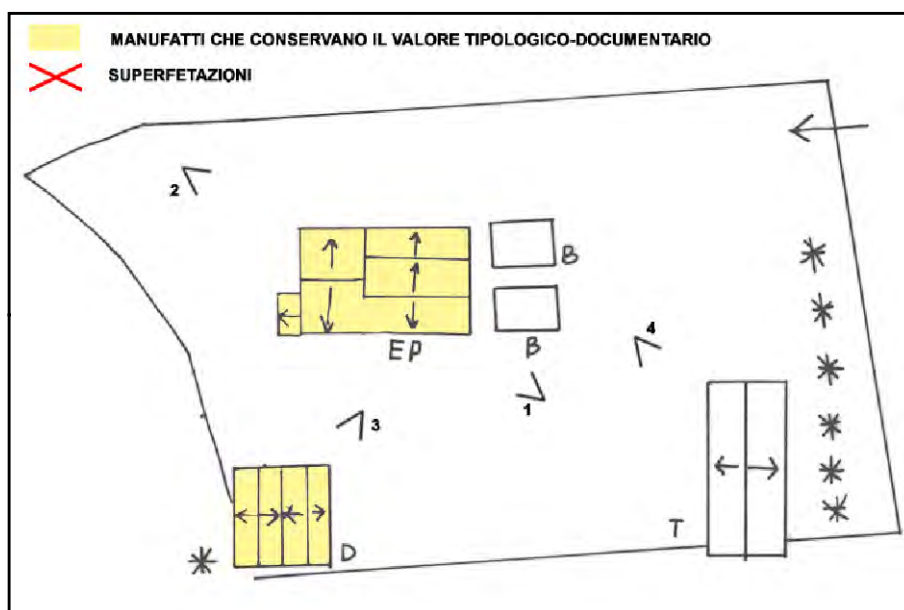
**NOTE:** Toponimo catastale: Ca' Giovannini. Ristrutturata. Non è  
stato possibile aggiornare le foto.



CATASTO 1928



INQUADRAMENTO



SCHEMA DI AGGREGAZIONE



FOTO SATELLITARE 2018 Scala 1:2000




FOTO SATELLITARE 2018 Scala 1:10000



FOTO 1



FOTO 4



FOTO 2



FOTO 5



FOTO 3



**INDIRIZZO:** VIALE DEI LOMBARDI 52, SAVIO EST

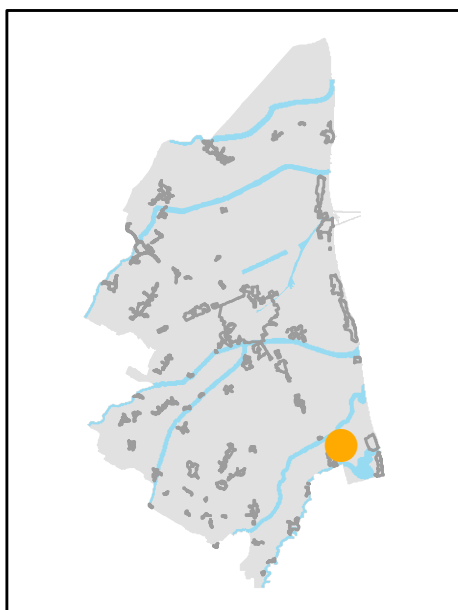
**TOPONIMO:** FONDO S. GIOVANNI

**EDIFICI CON VALORE:** EDIFICIO AD USO PROMISCUO -  
DEPOSITO ATTREZZI E MACCHINE - RICOVERO PER ANIMALI

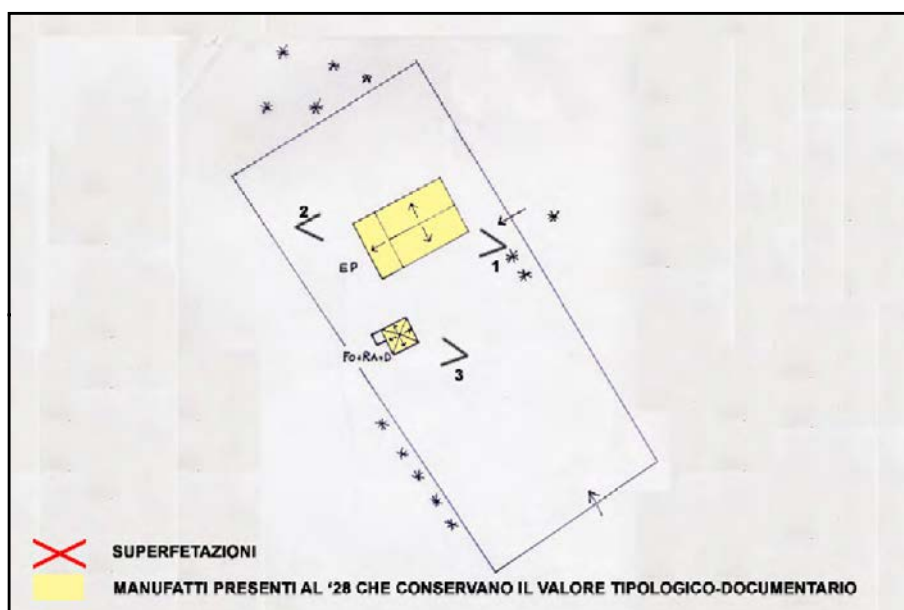
**NOTE:**



CATASTO 1928



INQUADRAMENTO



SCHEMA DI AGGREGAZIONE




FOTO SATELLITARE 2018 Scala 1:2000




FOTO SATELLITARE 2018 Scala 1:10000



FOTO 1



FOTO 4

FOTO 2



FOTO 5

FOTO 3





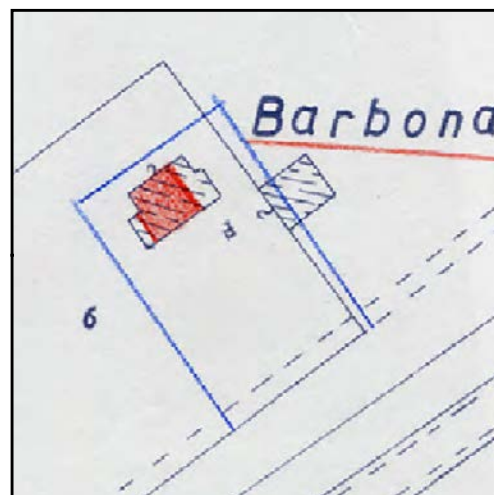


**INDIRIZZO:** VIALE DEI LOMBARDI 54, SAVIO EST

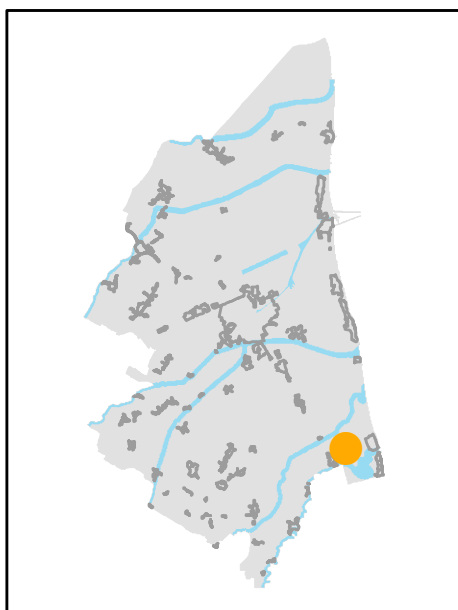
**TOPONIMO:** LA BARBONA

**EDIFICI CON VALORE:** EDIFICIO AD USO PROMISCOUO

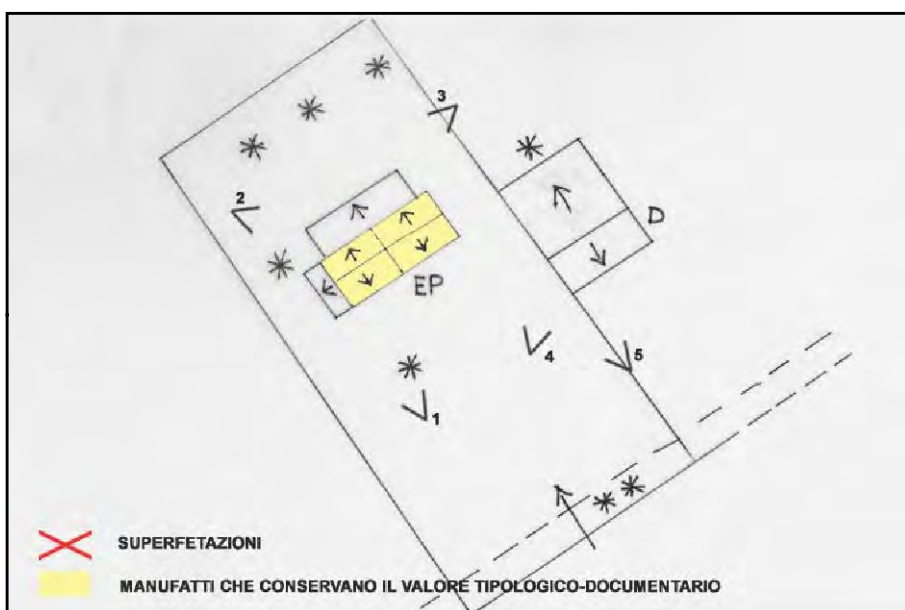
**NOTE:** Ristrutturata



CATASTO 1928



INQUADRAMENTO



SCHEMA DI AGGREGAZIONE




FOTO SATELLITARE 2018 Scala 1:2000




FOTO SATELLITARE 2018 Scala 1:10000



FOTO 1



FOTO 4



FOTO 2



FOTO 5



FOTO 3



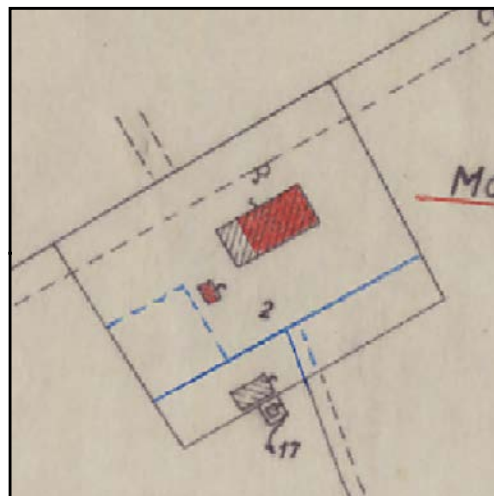


**INDIRIZZO:** VIALE DEI LOMBARDI 53, SAVIO EST

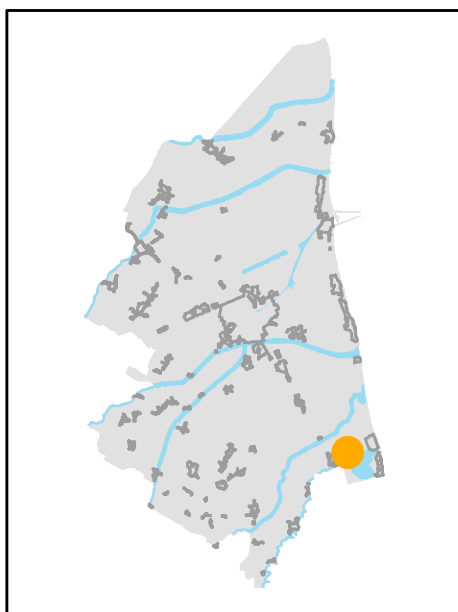
**TOPONIMO:** C. RONDONI

**EDIFICI CON VALORE:** EDIFICIO AD USO PROMISCUO -  
RICOVERO PER ANIMALI - FORNO

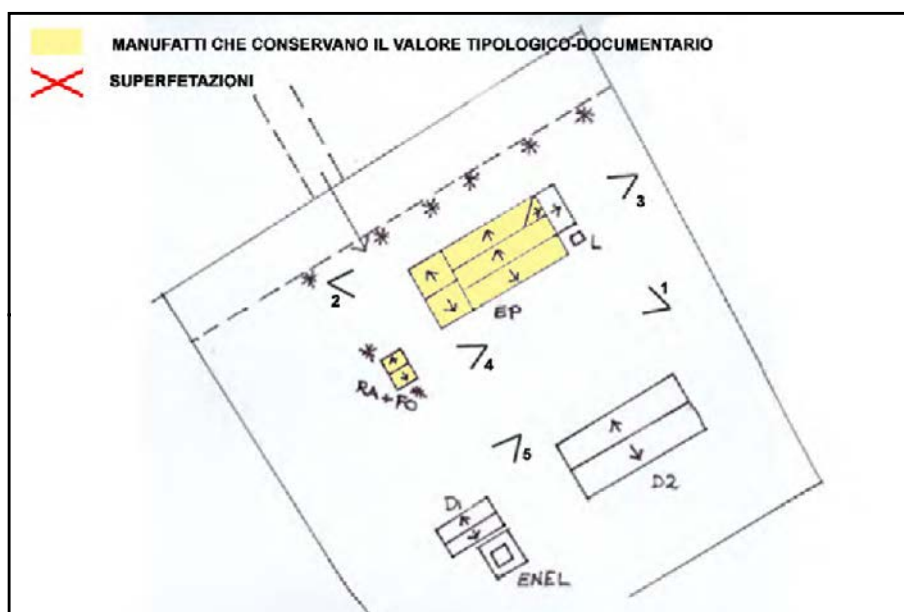
**NOTE:** Toponimo catastale: Manzona.



CATASTO 1928



INQUADRAMENTO



SCHEMA DI AGGREGAZIONE



FOTO SATELLITARE 2018 Scala 1:2000




FOTO SATELLITARE 2018 Scala 1:10000



FOTO 1



FOTO 4



FOTO 2



FOTO 5



FOTO 3





**INDIRIZZO:** VIA ARGINE SX SAVIO 22-28, SAVIO EST

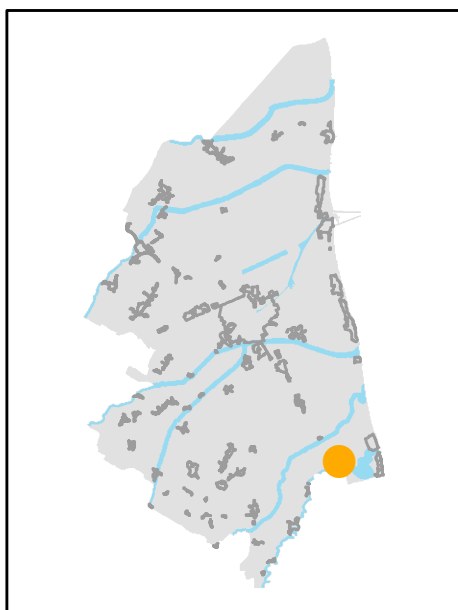
**TOPONIMO:** /

**EDIFICI CON VALORE:** EDIFICIO AD USO PROMISCUO -  
EDIFICIO PRINCIPALE

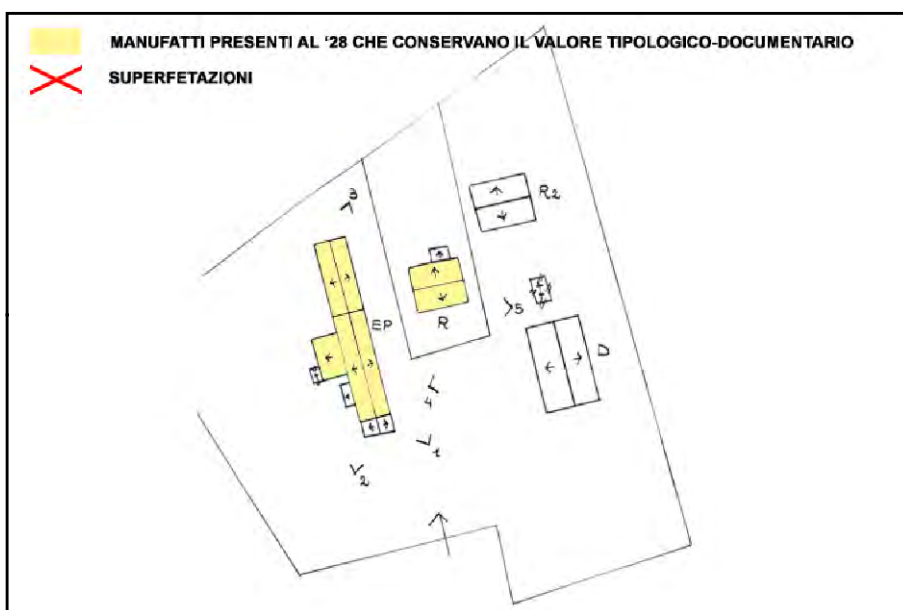
**NOTE:** Toponimo catastale: fattoria Belluzzi. Declassato da  
valutazioni ufficio



CATASTO 1928



INQUADRAMENTO



SCHEMA DI AGGREGAZIONE



FOTO SATELLITARE 2018 Scala 1:2000




FOTO SATELLITARE 2018 Scala 1:10000



FOTO 1



FOTO 4



FOTO 2



FOTO 5



FOTO 3



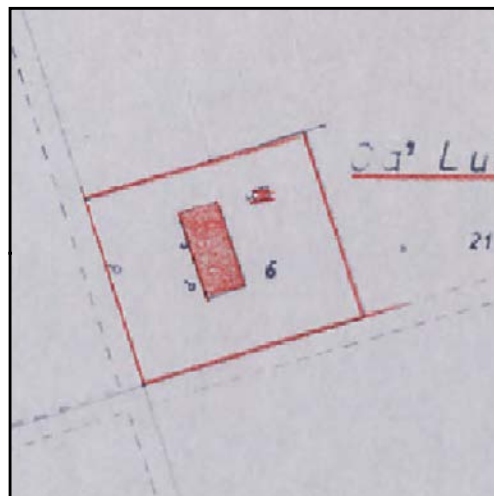


**INDIRIZZO:** VIA ARGINE DX SAVIO, SAVIO EST

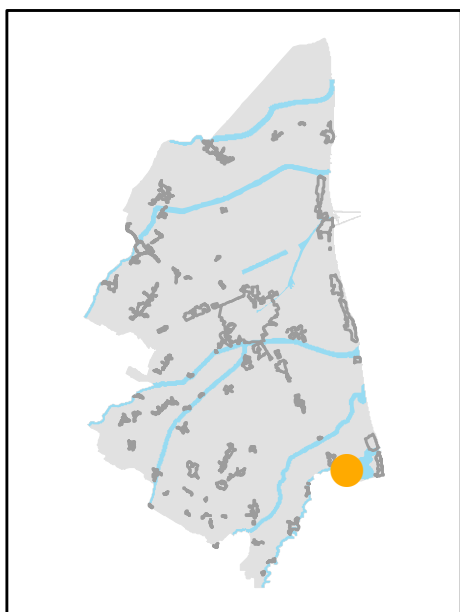
**TOPONIMO:** /

**EDIFICI CON VALORE:** EDIFICIO AD USO PROMISCUO - RICOVERO PER ANIMALI

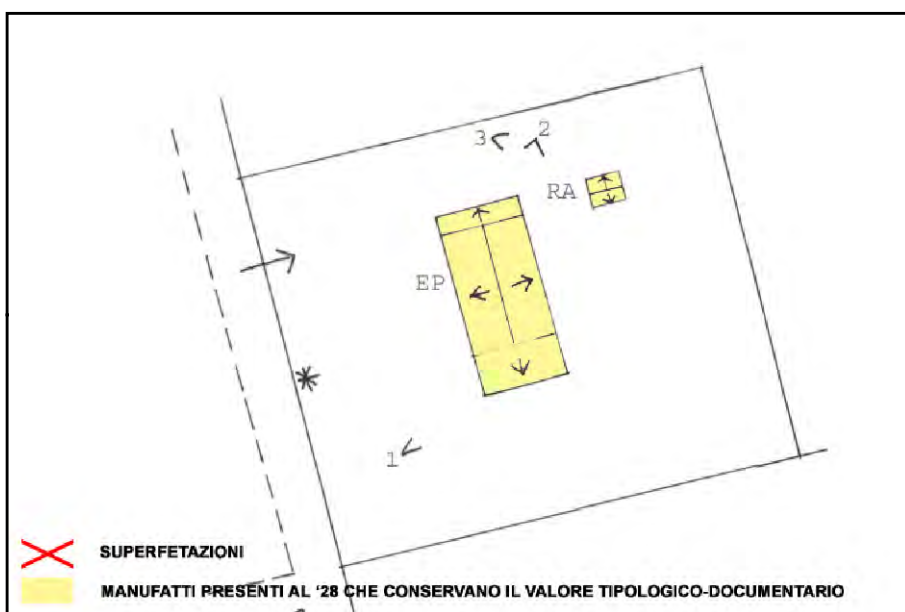
**NOTE:** Toponimo catastale: Ca' Lucchi.



CATASTO 1928



INQUADRAMENTO



SCHEMA DI AGGREGAZIONE



FOTO SATELLITARE 2018 Scala 1:2000




FOTO SATELLITARE 2018 Scala 1:10000



FOTO 1



FOTO 4



FOTO 2

FOTO 5



FOTO 3



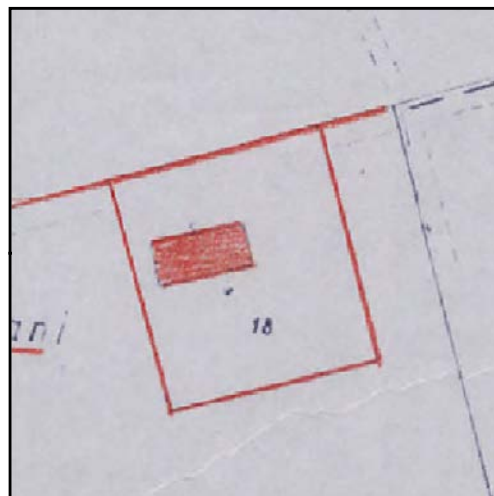


**INDIRIZZO:** VIA ARGINE DX SAVIO 11 13, SAVIO EST

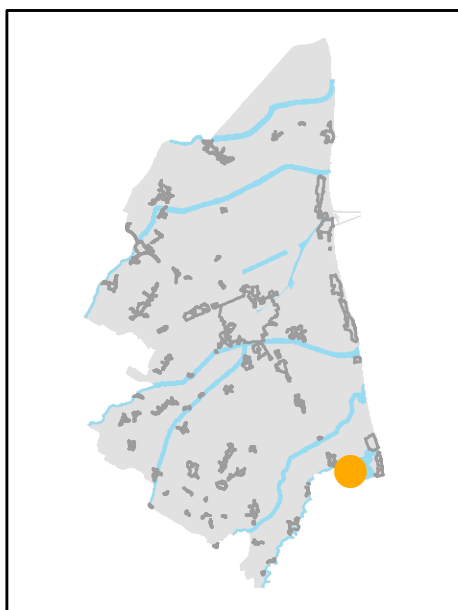
**TOPONIMO:** LA LARGA

**EDIFICI CON VALORE:** EDIFICIO AD USO PROMISCUO

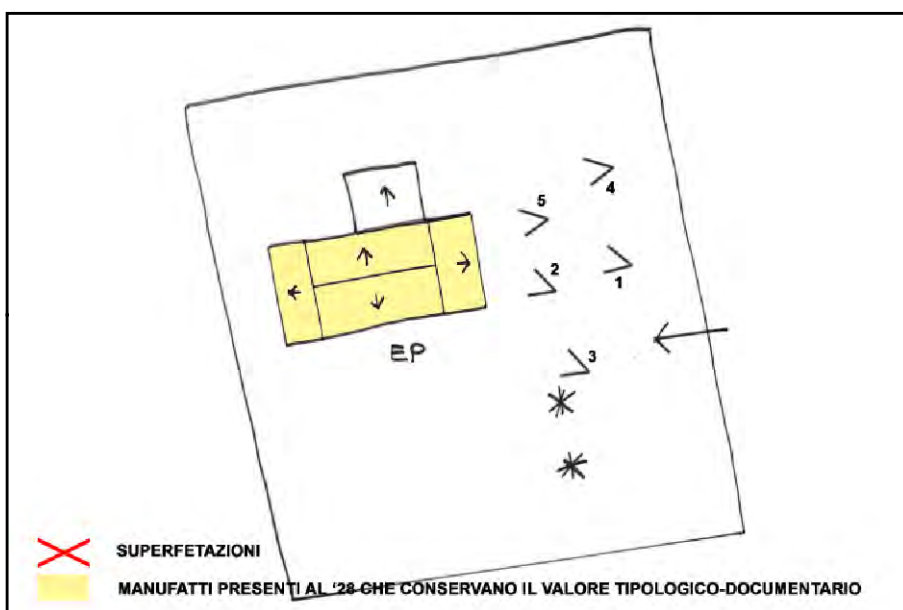
**NOTE:** Toponimo catastale: Ca' Lontani. Ristrutturata



CATASTO 1928



INQUADRAMENTO



SCHEMA DI AGGREGAZIONE



FOTO SATELLITARE 2018 Scala 1:2000



FOTO SATELLITARE 2018 Scala 1:10000



FOTO 1



FOTO 4



FOTO 2



FOTO 5



FOTO 3





# EDIFICI DI VALORE TIPOLOGICO-DOCUMENTARIO

Scheda N° 081.15

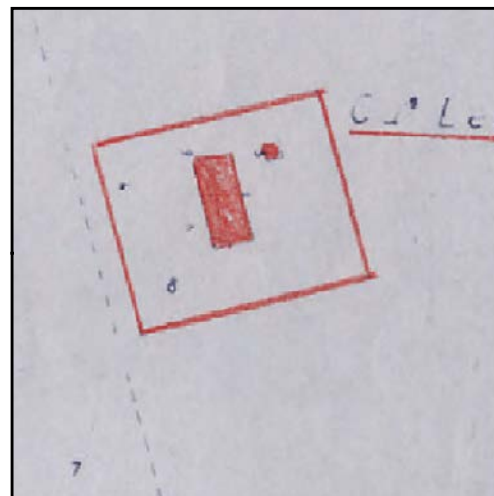
Ultimo Agg Sett 2023

**INDIRIZZO:** VIA ARGINE DX SAVIO 5, SAVIO EST

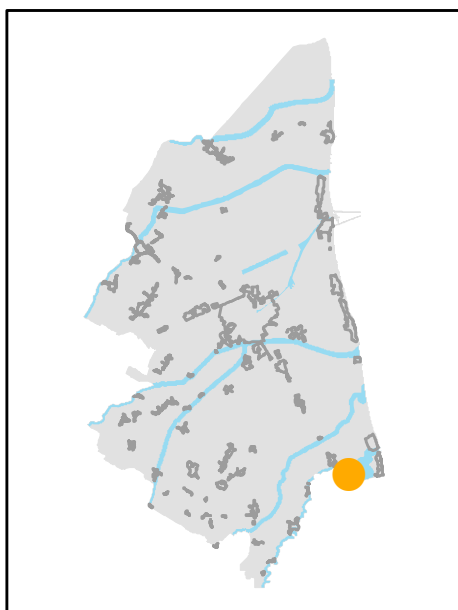
**TOPONIMO:** CA' LELLI

**EDIFICI CON VALORE:** EDIFICIO AD USO PROMISCOUO

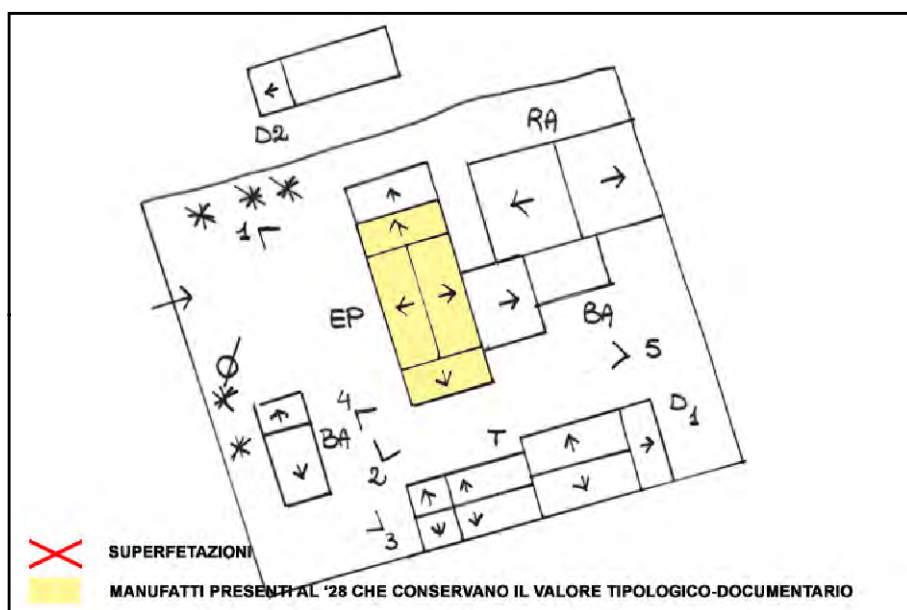
**NOTE:**



CATASTO 1928



INQUADRAMENTO



SCHEMA DI AGGREGAZIONE



FOTO SATELLITARE 2018 Scala 1:2000



FOTO SATELLITARE 2018 Scala 1:10000



FOTO 1



FOTO 4



FOTO 2



FOTO 5



FOTO 3



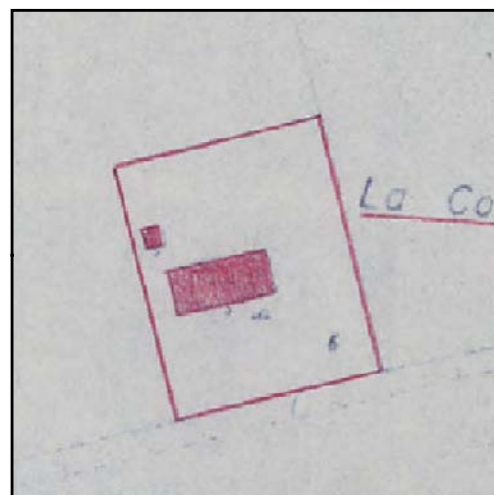


**INDIRIZZO:** VIA ARGINE DX SAVIO 15, SAVIO EST

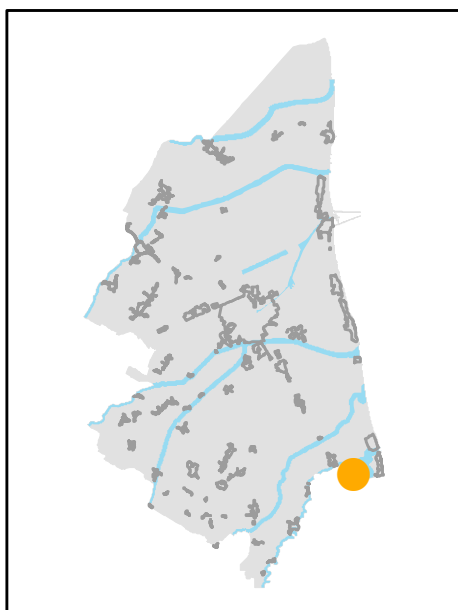
**TOPONIMO:** LA LUNARDA

**EDIFICI CON VALORE:** EDIFICIO AD USO PROMISCUO - RICOVERO PER ANIMALI

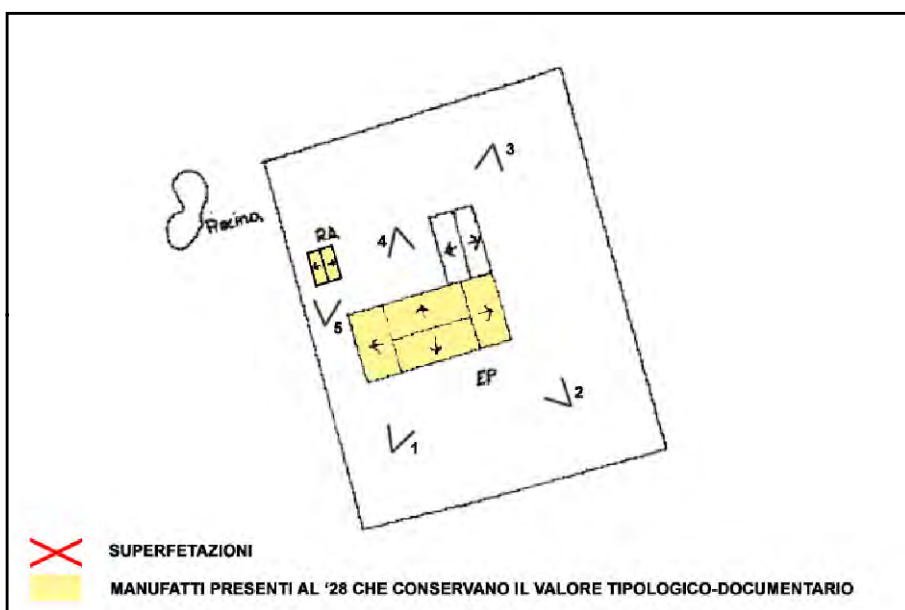
**NOTE:** Toponimo catastale: la Colombara. Ristrutturata



CATASTO 1928



INQUADRAMENTO



SCHEMA DI AGGREGAZIONE



FOTO SATELLITARE 2018 Scala 1:2000



FOTO SATELLITARE 2018 Scala 1:10000



FOTO 1



FOTO 4



FOTO 2



FOTO 5



FOTO 3



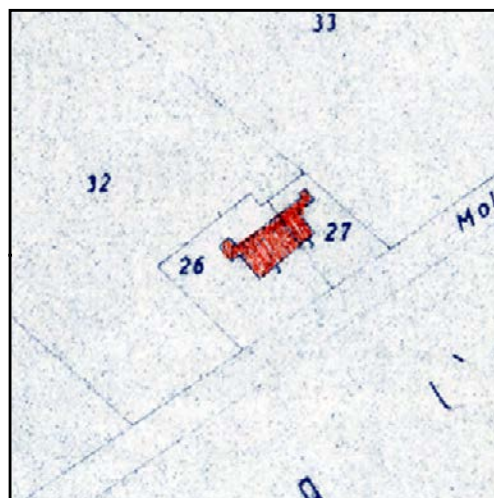


**INDIRIZZO:** VIA CANALE MOLINO 33 -35, COCCOLIA

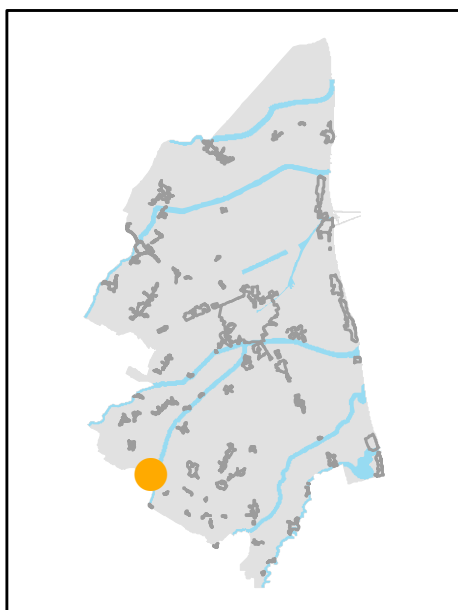
**TOPONIMO:** /

**EDIFICI CON VALORE:** EDIFICIO AD USO PROMISCUO -  
DEPOSITO ATTREZZI E MACCHINE

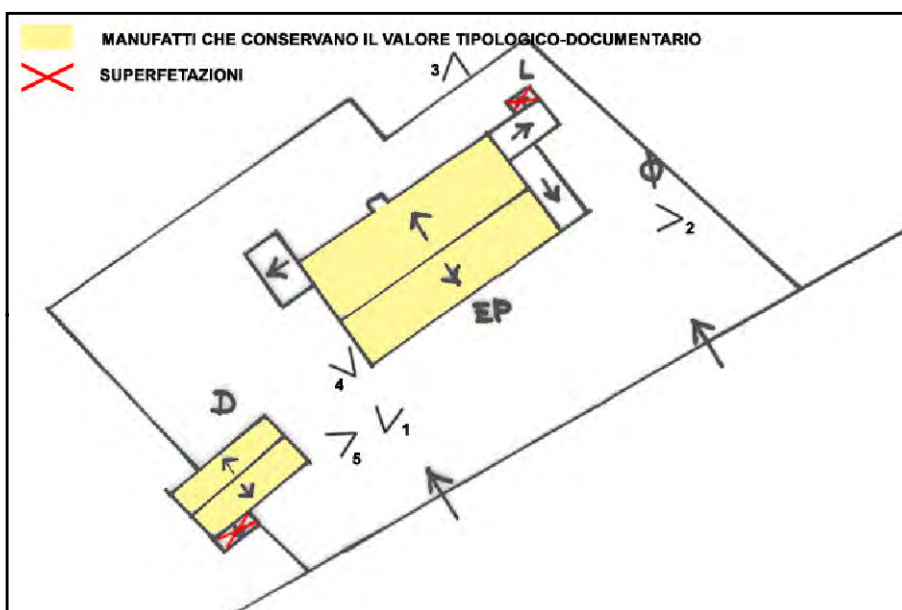
**NOTE:**



CATASTO 1928



INQUADRAMENTO



SCHEMA DI AGGREGAZIONE



FOTO SATELLITARE 2018 Scala 1:2000




FOTO SATELLITARE 2018 Scala 1:10000



FOTO 1



FOTO 4



FOTO 2



FOTO 5



FOTO 3





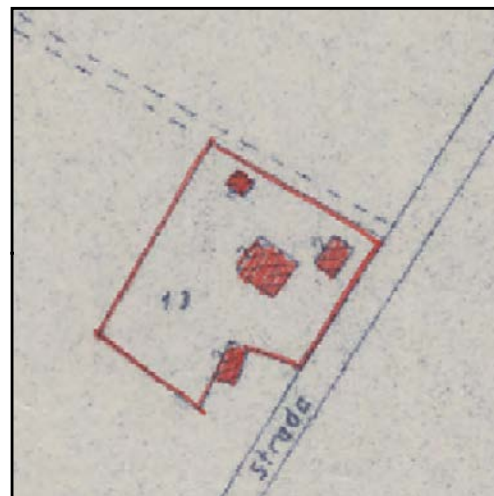


**INDIRIZZO:** VIA CELLETTA 1, COCCOLIA

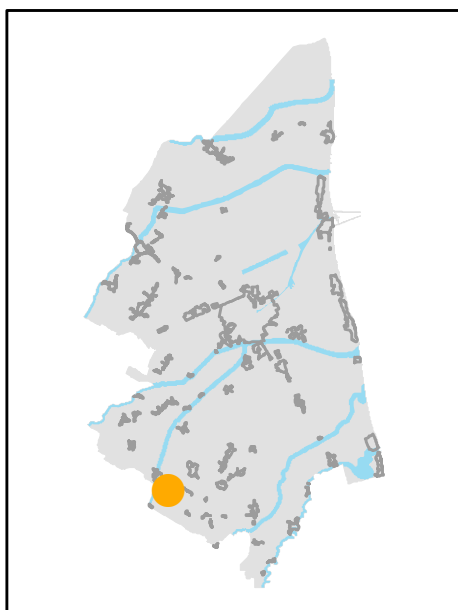
**TOPONIMO:** C. ROMAGNOSI

**EDIFICI CON VALORE:** EDIFICIO AD USO PROMISCUO - 2  
RICOVERI PER ANIMALI - 2 DEPOSITI ATTREZZI E MACCHINE

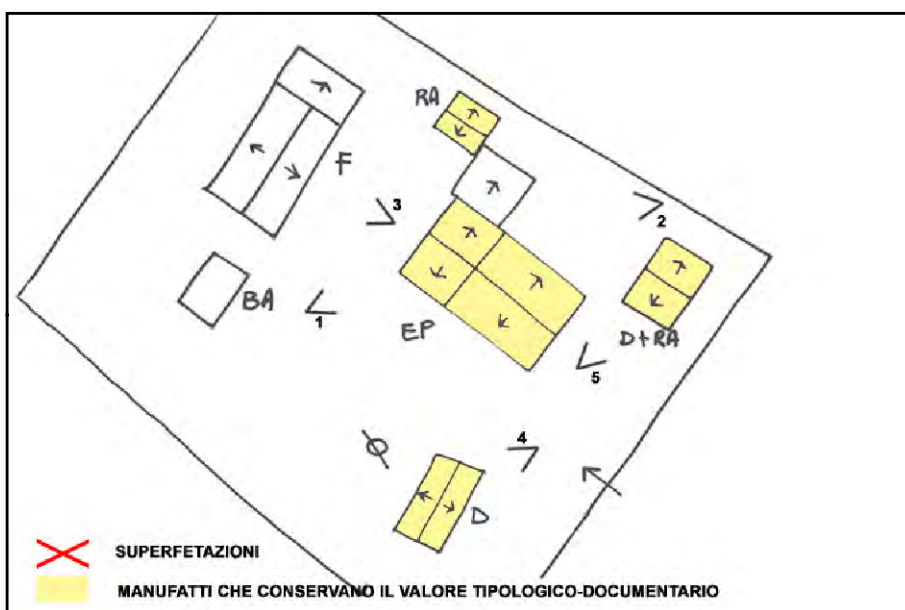
**NOTE:**



CATASTO 1928



INQUADRAMENTO



SCHEMA DI AGGREGAZIONE




FOTO SATELLITARE 2018 Scala 1:2000



FOTO SATELLITARE 2018 Scala 1:10000



FOTO 1



FOTO 4



FOTO 2



FOTO 5



FOTO 3



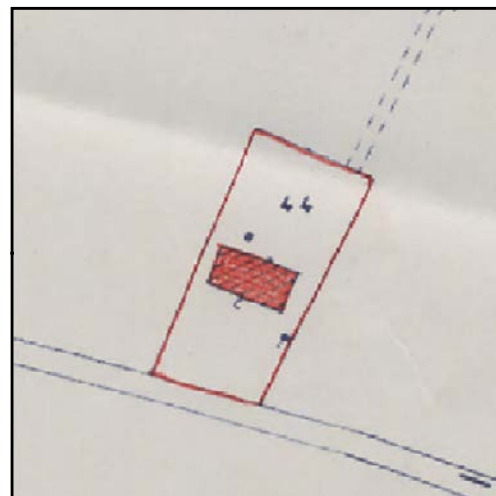


**INDIRIZZO:** VIA CHIESA 9, COCCOLIA

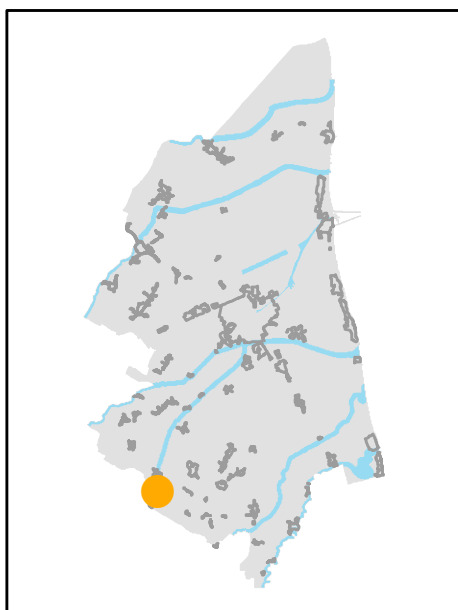
**TOPONIMO:** /

**EDIFICI CON VALORE:** EDIFICIO AD USO PROMISCUO - BUCA - POZZO

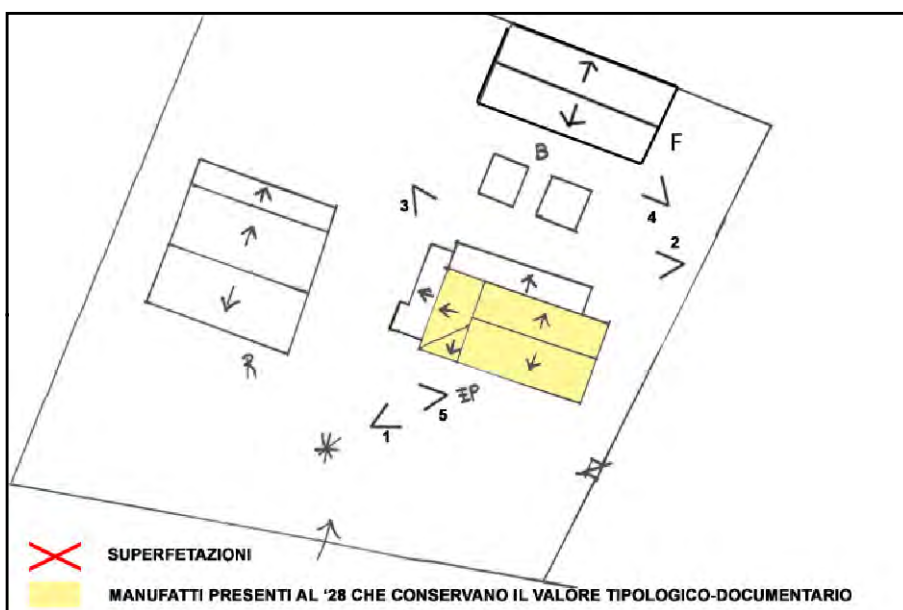
**NOTE:** Declassato da scheda



CATASTO 1928



INQUADRAMENTO



SCHEMA DI AGGREGAZIONE



FOTO SATELLITARE 2018 Scala 1:2000



FOTO SATELLITARE 2018 Scala 1:10000



FOTO 1



FOTO 4



FOTO 2



FOTO 5



FOTO 3



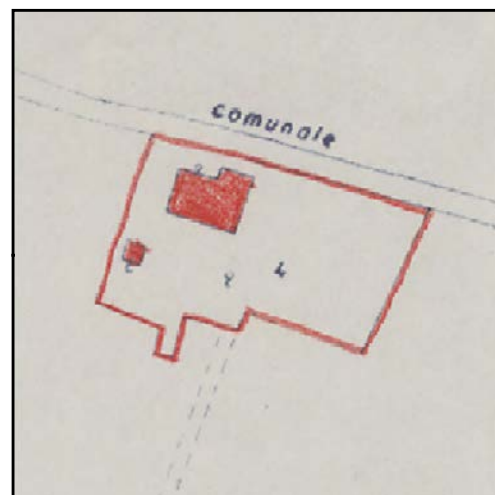


**INDIRIZZO:** VIA CHIESA 6, COCCOLIA

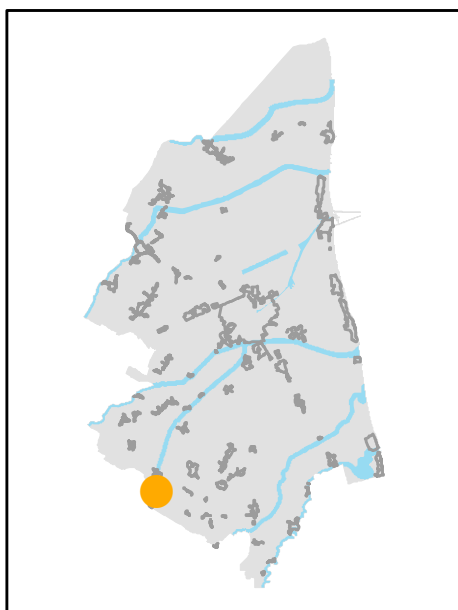
**TOPONIMO:** C. BORGHINI

**EDIFICI CON VALORE:** EDIFICIO AD USO PROMISCUO - BUCA - RICOVERO PER ANIMALI - FORNO

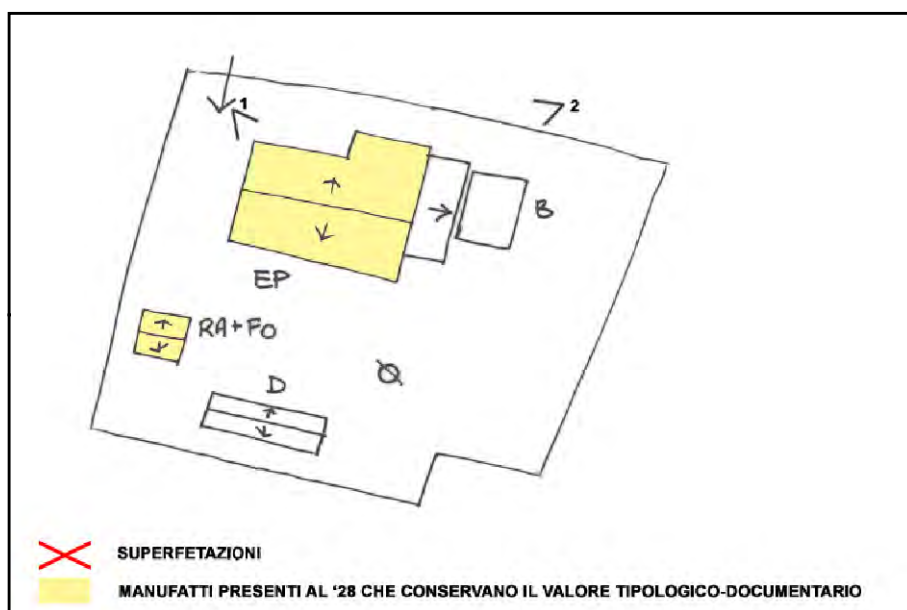
**NOTE:** Ristrutturata



CATASTO 1928



INQUADRAMENTO



SCHEMA DI AGGREGAZIONE



FOTO SATELLITARE 2018 Scala 1:2000



FOTO SATELLITARE 2018 Scala 1:10000



FOTO 1



FOTO 4

FOTO 2



FOTO 5

FOTO 3

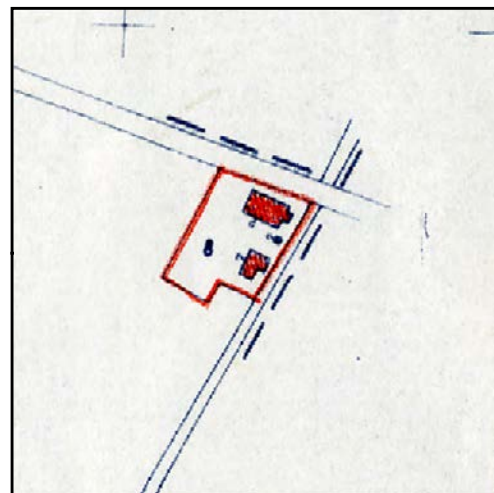


**INDIRIZZO:** VIA CHIESA 4, COCCOLIA

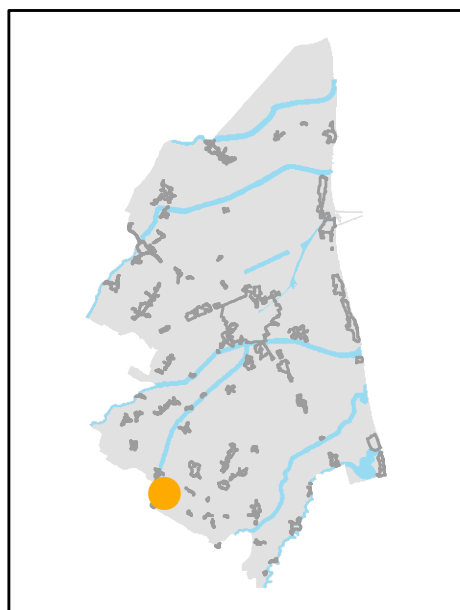
**TOPONIMO:** /

**EDIFICI CON VALORE:** EDIFICIO AD USO PROMISCUO - BUCA - POZZO - DEPOSITO ATTREZZI E MACCHINE - RICOVERO PER ANIMALI

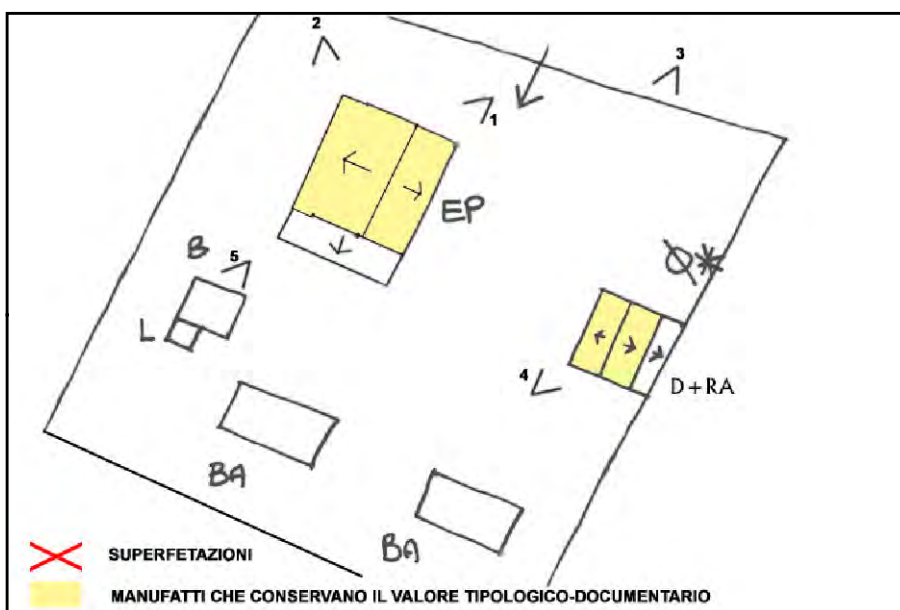
**NOTE:** Ristrutturata



CATASTO 1928



INQUADRAMENTO



SCHEMA DI AGGREGAZIONE



FOTO SATELLITARE 2018 Scala 1:2000



FOTO SATELLITARE 2018 Scala 1:10000



FOTO 1



FOTO 4



FOTO 2



FOTO 5



FOTO 3





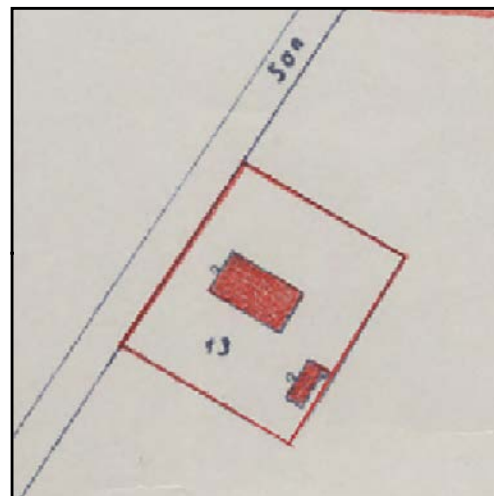


**INDIRIZZO:** VIA CELLETTA 16, COCCOLIA

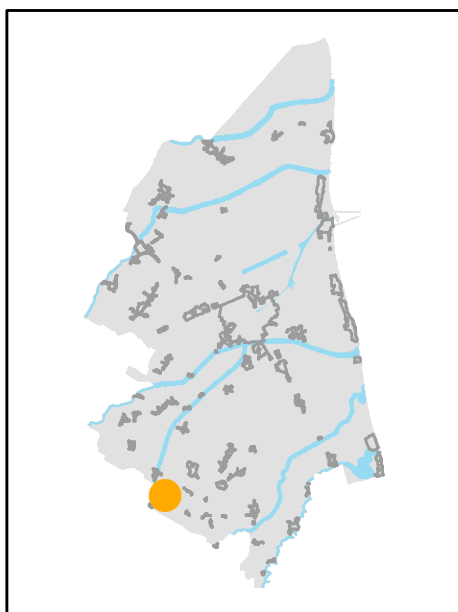
**TOPONIMO:** C. STRADA

**EDIFICI CON VALORE:** EDIFICIO AD USO PROMISCUO -  
DEPOSITO ATTREZZI E MACCHINE

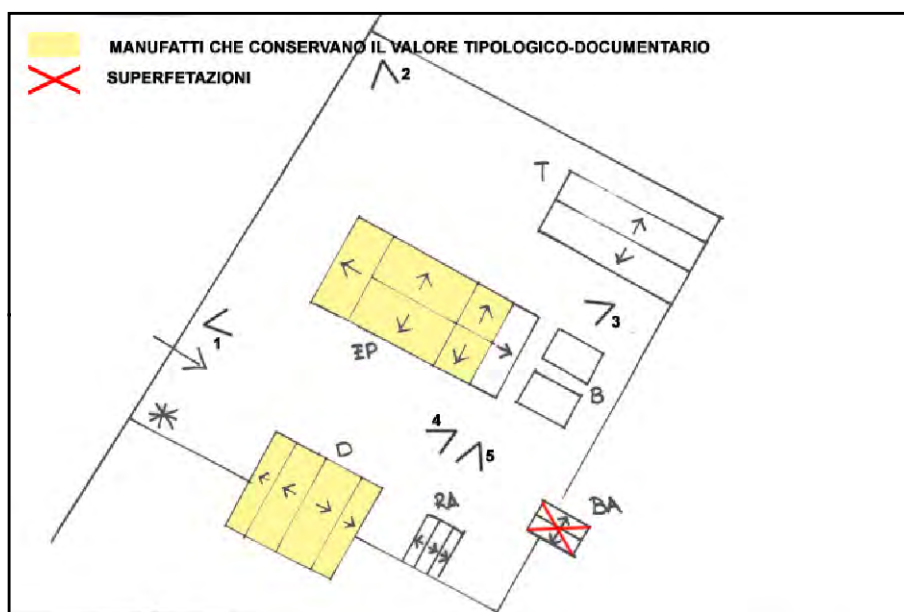
**NOTE:**



CATASTO 1928



INQUADRAMENTO



SCHEMA DI AGGREGAZIONE




FOTO SATELLITARE 2018 Scala 1:2000



FOTO SATELLITARE 2018 Scala 1:10000



FOTO 1



FOTO 4



FOTO 2



FOTO 5



FOTO 3



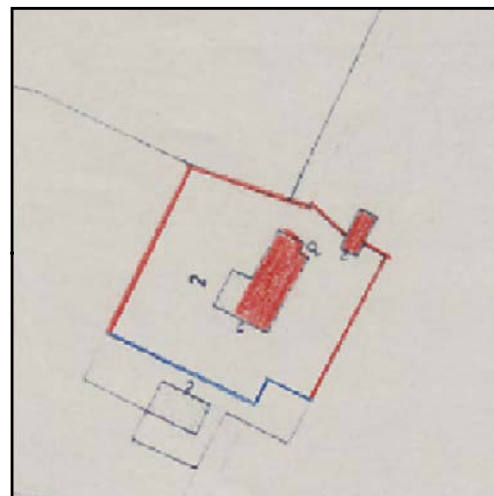


**INDIRIZZO:** VIA ARGINE DX RONCO 60, COCCOLIA

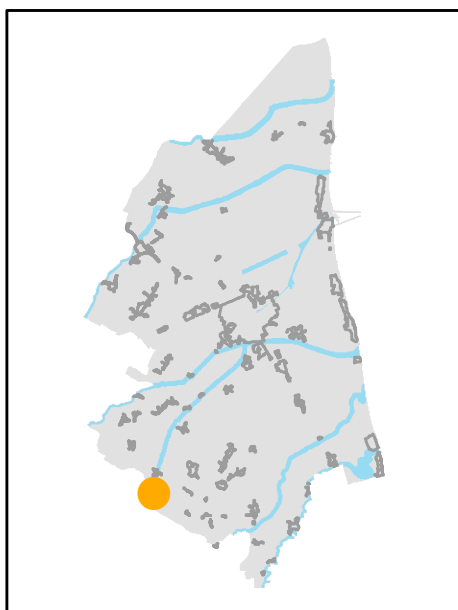
**TOPONIMO:** C. MORDENTI

**EDIFICI CON VALORE:** EDIFICIO AD USO PROMISCUO -  
DEPOSITO ATTREZZI E MACCHINE - POZZO

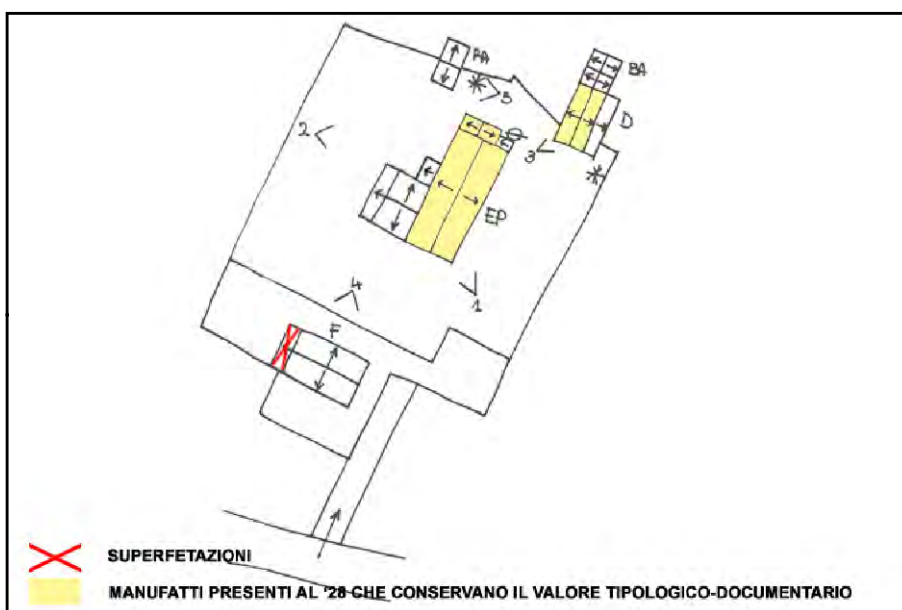
**NOTE:**



CATASTO 1928



INQUADRAMENTO



SCHEMA DI AGGREGAZIONE



FOTO SATELLITARE 2018 Scala 1:2000



FOTO SATELLITARE 2018 Scala 1:10000



FOTO 1



FOTO 4



FOTO 2



FOTO 5



FOTO 3



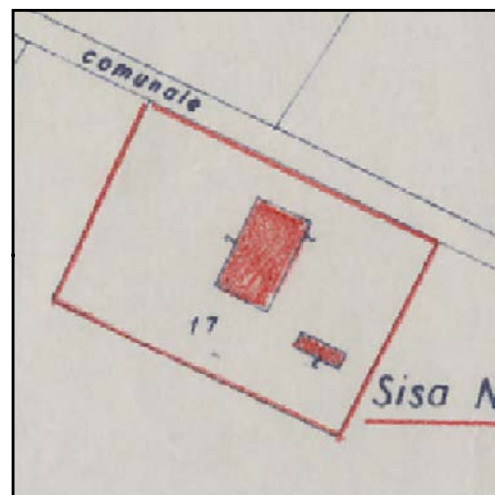


**INDIRIZZO:** CARRAIA MARTINETTA 20 22 24, COCCOLIA

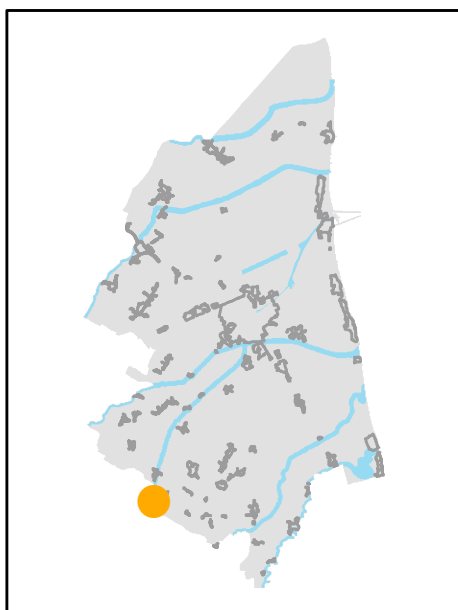
**TOPONIMO:** SISA NOVA

**EDIFICI CON VALORE:** EDIFICIO PRINCIPALE - SERVIZI

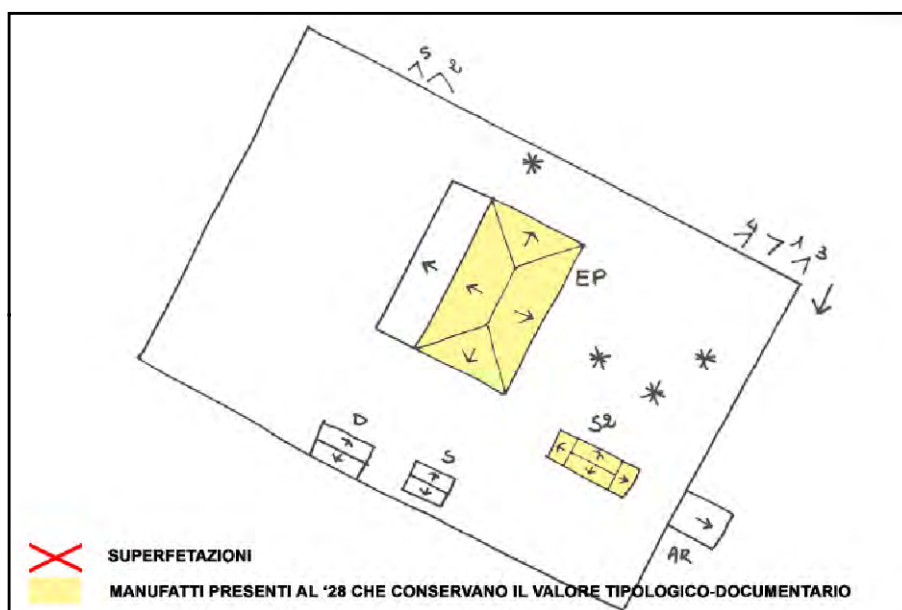
**NOTE:** Ristrutturata



CATASTO 1928



INQUADRAMENTO



SCHEMA DI AGGREGAZIONE



FOTO SATELLITARE 2018 Scala 1:2000




FOTO SATELLITARE 2018 Scala 1:10000



FOTO 1



FOTO 4



FOTO 2



FOTO 5



FOTO 3



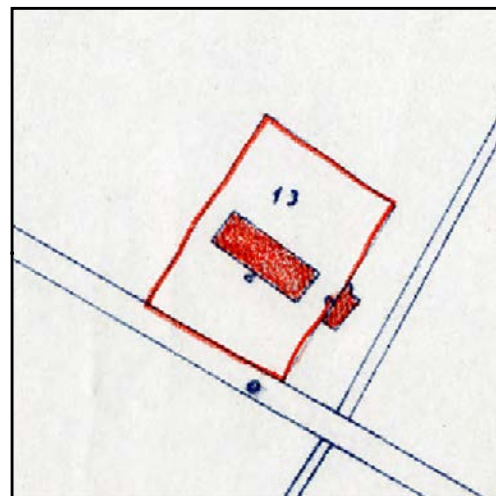


**INDIRIZZO:** CARRAIA MARTINETTA 1, COCCOLIA

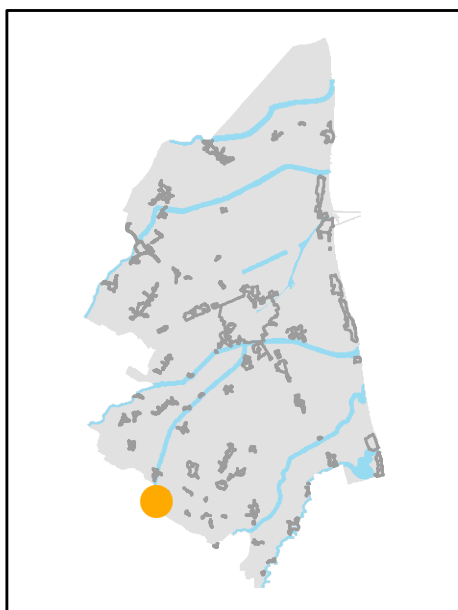
**TOPONIMO:** C.CAROLI

**EDIFICI CON VALORE:** EDIFICIO AD USO PROMISCUO - BUCA - POZZO - DEPOSITO ATTREZZI E MACCHINE - RICOVERO PER ANIMALI

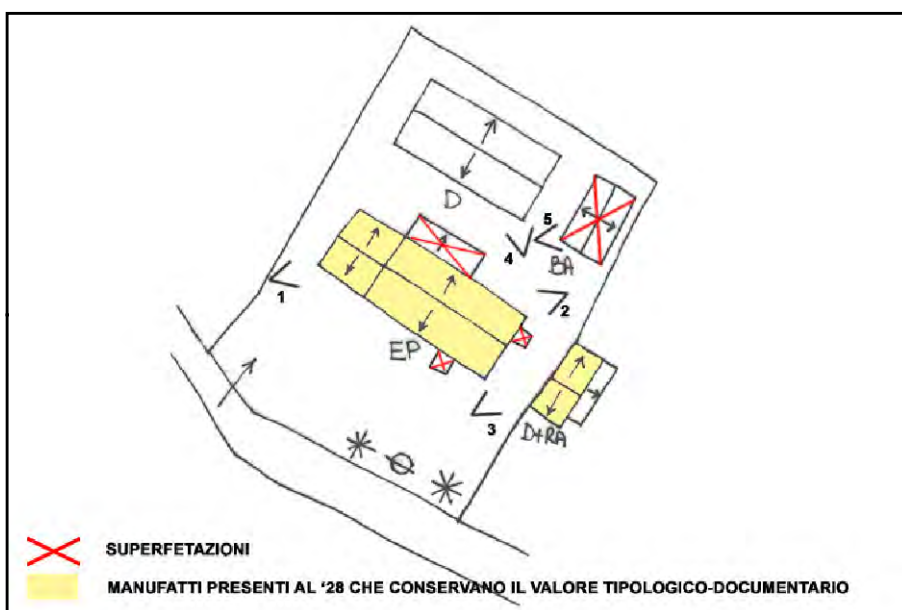
**NOTE:**



CATASTO 1928



INQUADRAMENTO



SCHEMA DI AGGREGAZIONE




FOTO SATELLITARE 2018 Scala 1:2000



FOTO SATELLITARE 2018 Scala 1:10000



FOTO 1



FOTO 4



FOTO 2



FOTO 5



FOTO 3





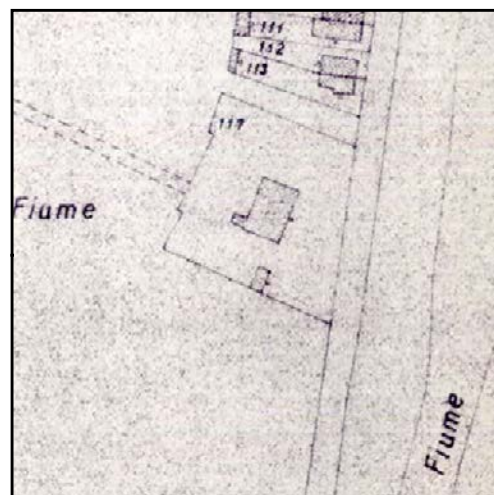


**INDIRIZZO:** VIA RAVEGNANA 905, COCCOLIA

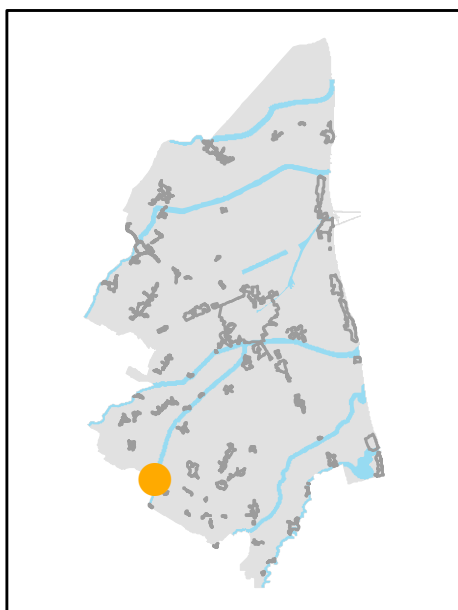
**TOPONIMO:** /

**EDIFICI CON VALORE:** EDIFICIO AD USO PROMISCUO

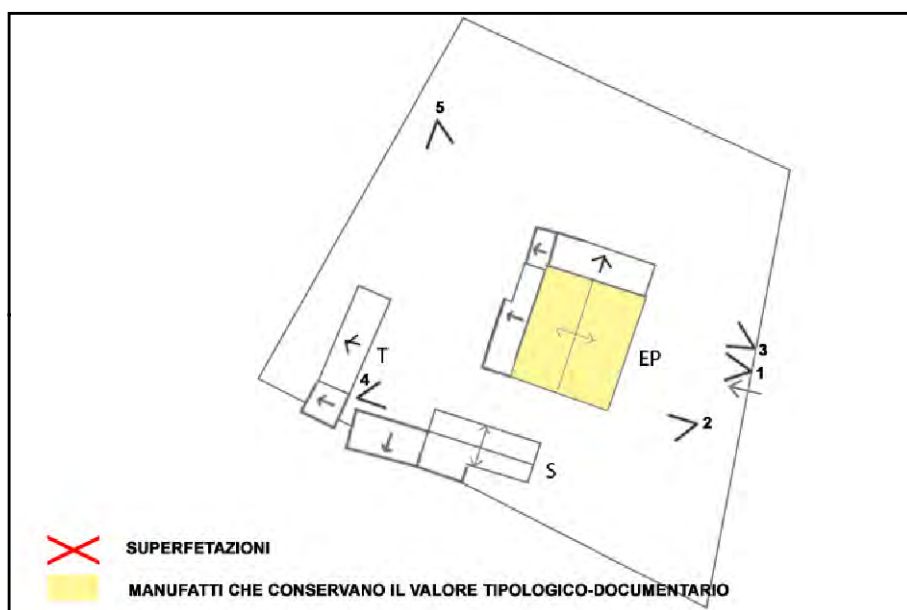
**NOTE:**



CATASTO 1928



INQUADRAMENTO



SCHEMA DI AGGREGAZIONE



FOTO SATELLITARE 2018 Scala 1:2000




FOTO SATELLITARE 2018 Scala 1:10000



FOTO 1



FOTO 4



FOTO 2

FOTO 5



FOTO 3

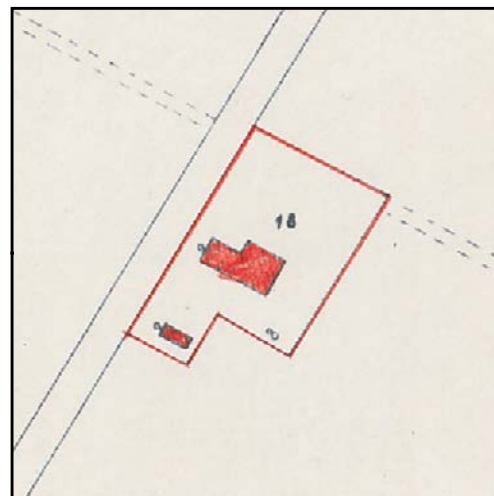


**INDIRIZZO:** Via Celletta, 18, Durazzano

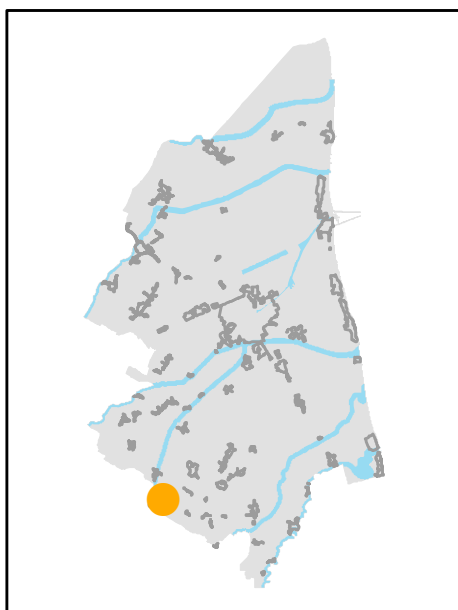
**TOPONIMO:**

**EDIFICI CON VALORE:** EDIFICIO AD USO PROMISCUO

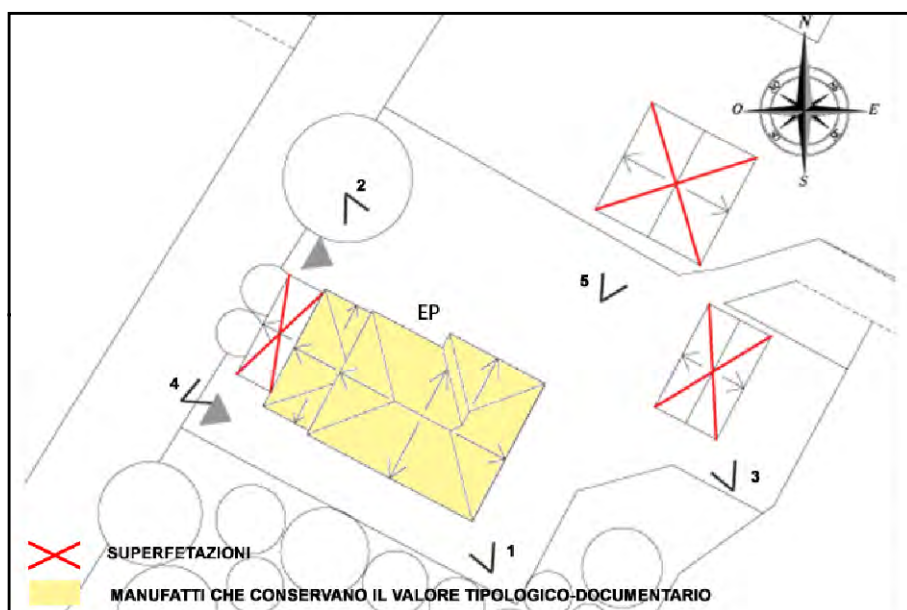
**NOTE:** Riconoscimento valore tipologico tramite pratica ufficio PT 9535/2011. Declassato da valutazioni ufficio



CATASTO 1928



INQUADRAMENTO



SCHEMA DI AGGREGAZIONE



FOTO SATELLITARE 2018 Scala 1:2000



FOTO SATELLITARE 2018 Scala 1:10000



FOTO 1



FOTO 4



FOTO 2

FOTO 5



FOTO 3

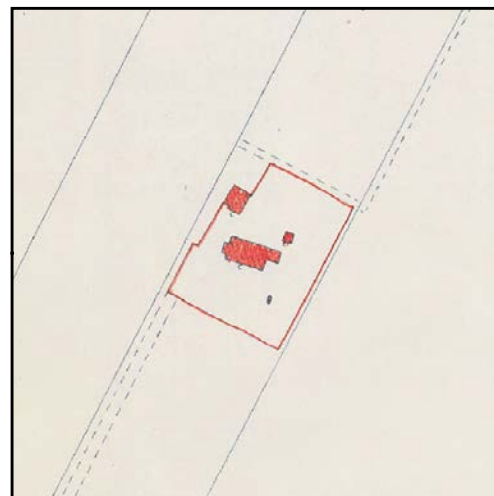


**INDIRIZZO:** Via Budria, 42, SAN P IETRO IN VINCOLI

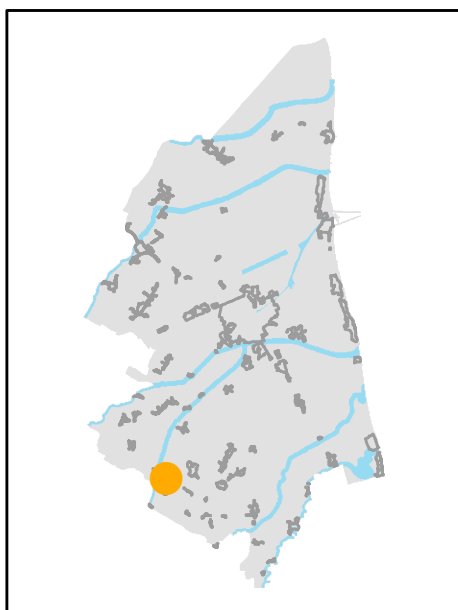
**TOPONIMO:**

**EDIFICI CON VALORE:** EDIFICIO AD USO PROMISCUO

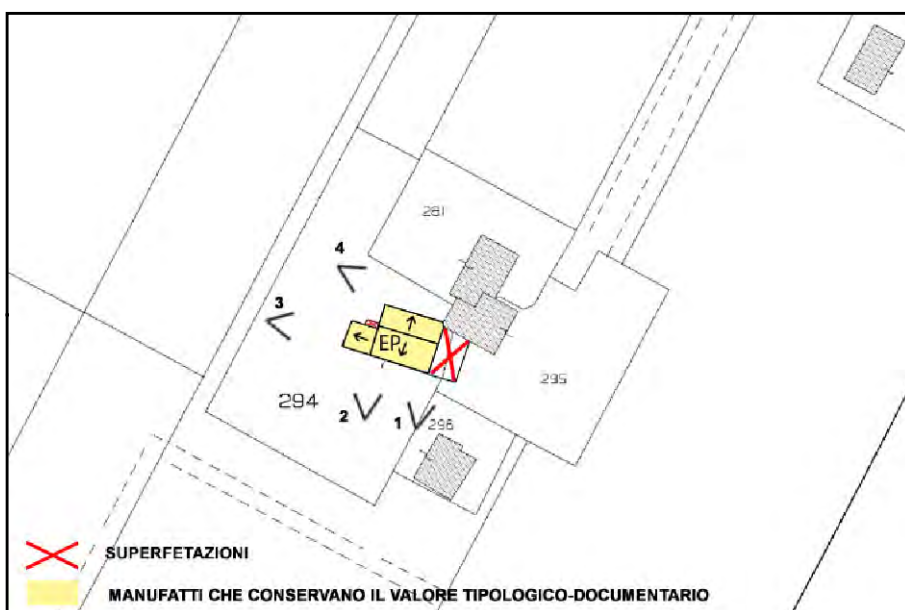
**NOTE:** Riconoscimento valore tipologico tramite pratica ufficio PT 6827/2016. Declassato da valutazioni ufficio



CATASTO 1928



INQUADRAMENTO



SCHEMA DI AGGREGAZIONE




FOTO SATELLITARE 2018 Scala 1:2000




FOTO SATELLITARE 2018 Scala 1:10000



FOTO 1



FOTO 4



FOTO 2



FOTO 5

FOTO 3





**INDIRIZZO:** VIA SENNA 64, S. PIETRO IN VINCOLI-DUCENTA

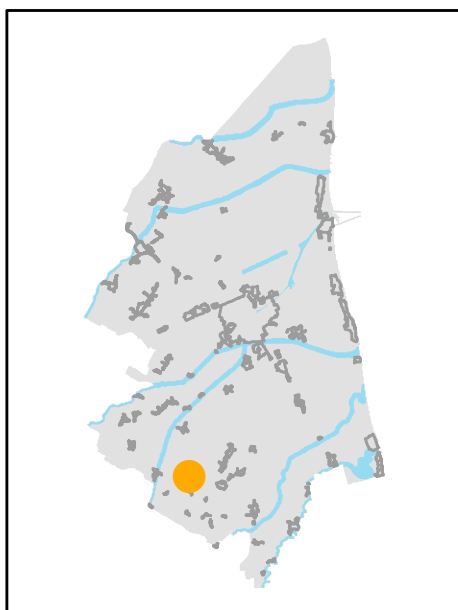
**TOPONIMO:** /

**EDIFICI CON VALORE:** EDIFICIO AD USO PROMISCUO -  
DEPOSITO ATTREZZI E MACCHINE - POZZO

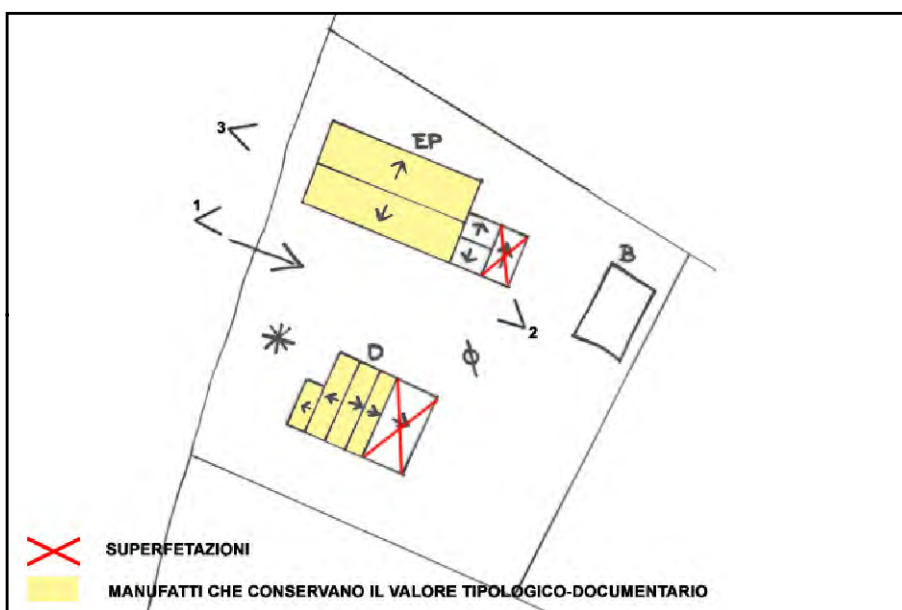
**NOTE:** Ristrutturata



CATASTO 1928



INQUADRAMENTO



SCHEMA DI AGGREGAZIONE



FOTO SATELLITARE 2018 Scala 1:2000




FOTO SATELLITARE 2018 Scala 1:10000



FOTO 1



FOTO 4

FOTO 2



FOTO 5

FOTO 3





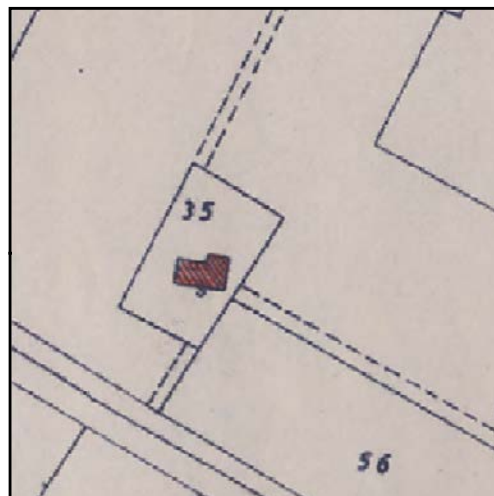


**INDIRIZZO:** VIA FOSSO COCCOLIA 4A, S. PIETRO IN VINCOLI-DUCENTA

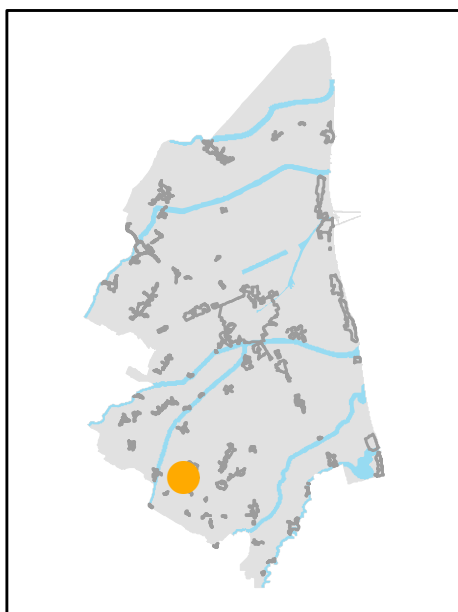
**TOPONIMO:** C. REGGIANI

**EDIFICI CON VALORE:** EDIFICIO AD USO PROMISCOUO

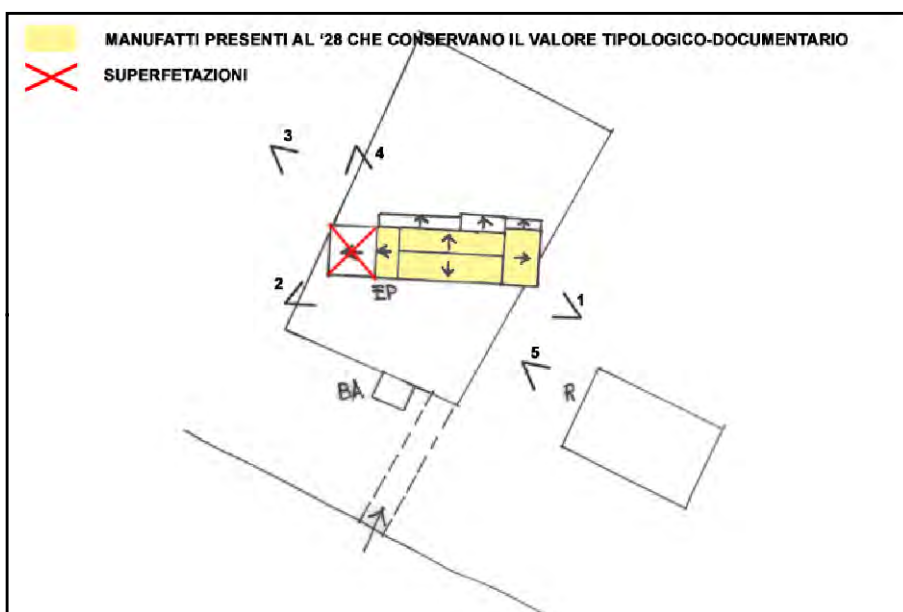
**NOTE:** Declassato da scheda



CATASTO 1928



INQUADRAMENTO



SCHEMA DI AGGREGAZIONE




FOTO SATELLITARE 2018 Scala 1:2000




FOTO SATELLITARE 2018 Scala 1:10000



FOTO 1



FOTO 4



FOTO 2



FOTO 5



FOTO 3





# EDIFICI DI VALORE TIPOLOGICO-DOCUMENTARIO

Scheda N° 085.03

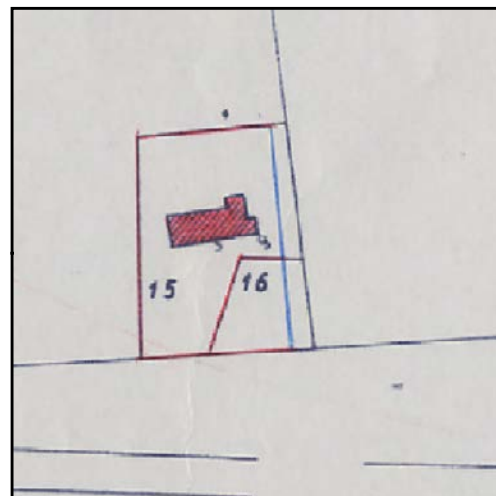
Ultimo Agg Sett 2023

**INDIRIZZO:** VIA DEL SALE 68, S. PIETRO IN VINCOLI-DUCENTA

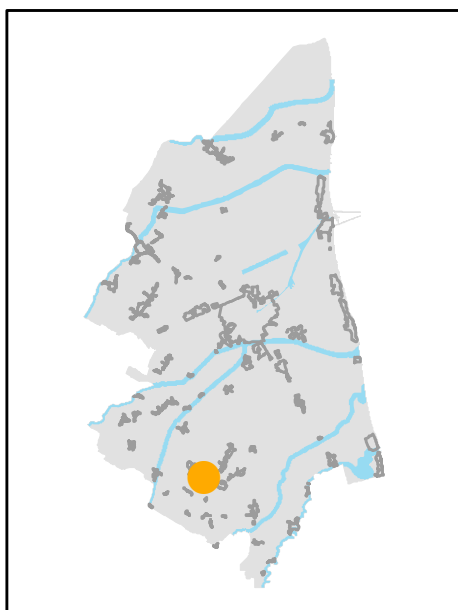
**TOPONIMO:** C. RUFFINI

**EDIFICI CON VALORE:** EDIFICIO AD USO PROMISCOUO - POZZO

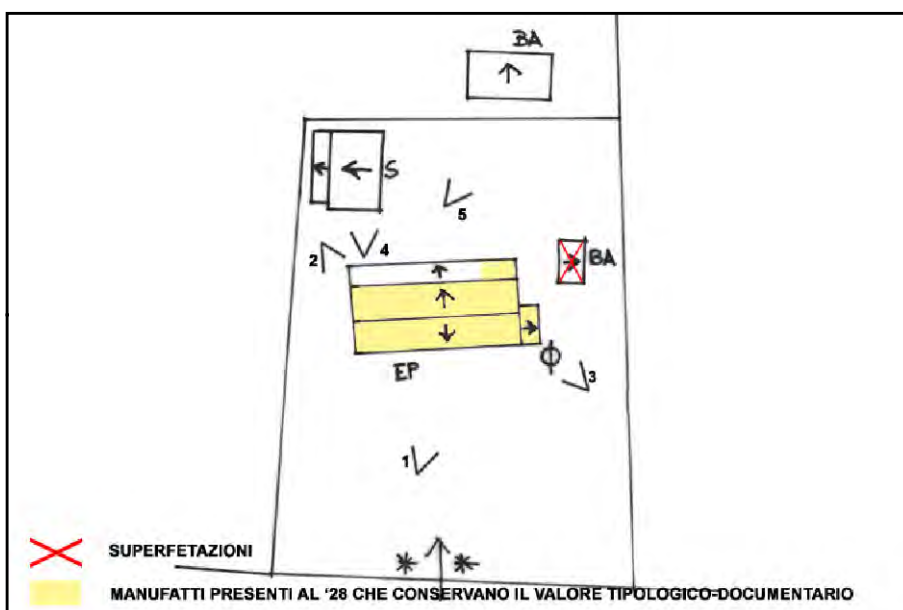
**NOTE:** Ristrutturata



CATASTO 1928



INQUADRAMENTO



SCHEMA DI AGGREGAZIONE



FOTO SATELLITARE 2018 Scala 1:2000



FOTO SATELLITARE 2018 Scala 1:10000



FOTO 1



FOTO 4



FOTO 2



FOTO 5



FOTO 3



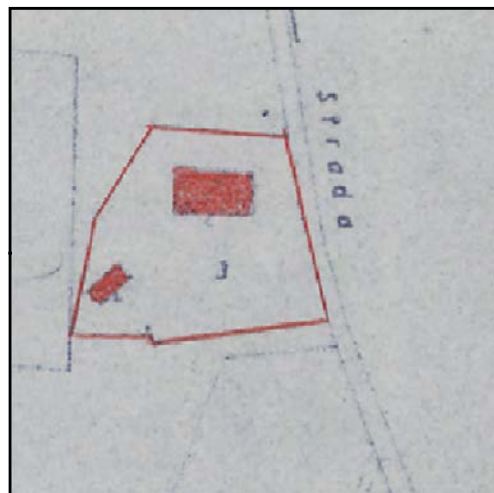


**INDIRIZZO:** VICOLO CHIESA 1, S. PIETRO IN VINCOLI-DUCENTA

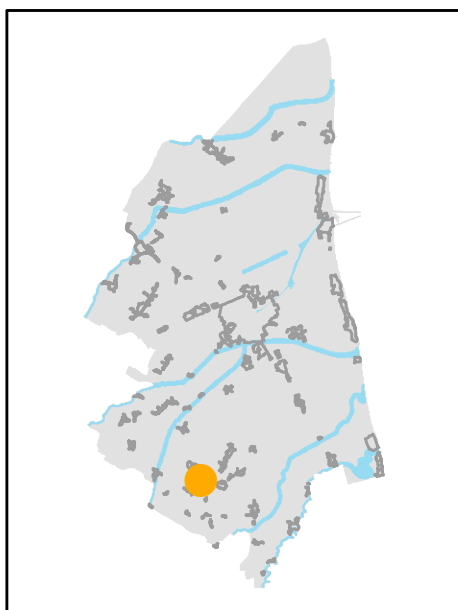
**TOPONIMO:** /

**EDIFICI CON VALORE:** EDIFICIO AD USO PROMISCUO -  
DEPOSITO ATTREZZI E MACCHINE

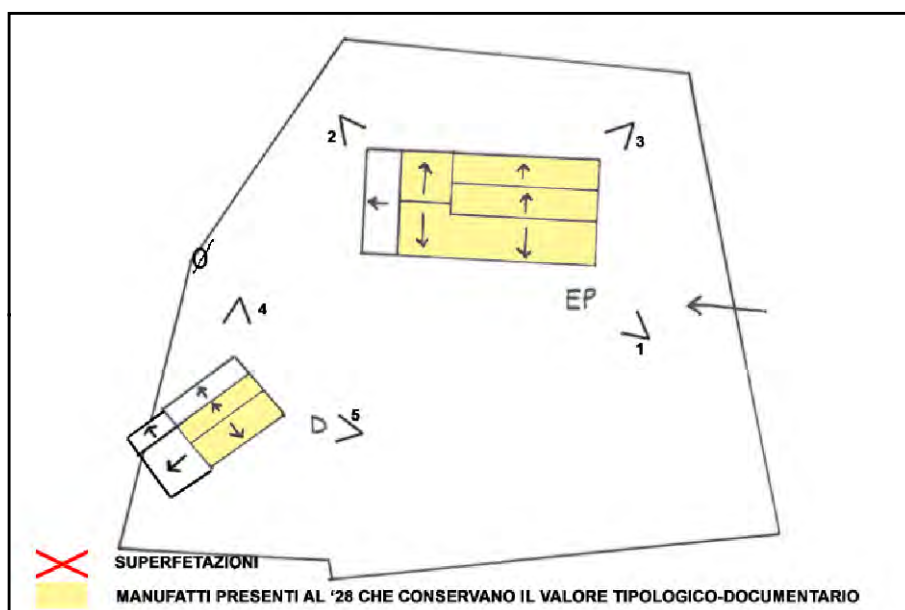
**NOTE:** Ristrutturata. Non è stato possibile aggiornare le foto.



CATASTO 1928



INQUADRAMENTO



SCHEMA DI AGGREGAZIONE



FOTO SATELLITARE 2018 Scala 1:2000



FOTO SATELLITARE 2018 Scala 1:10000



FOTO 1



FOTO 4



FOTO 2



FOTO 5



FOTO 3





**INDIRIZZO:** VICOLO CHIESA 6, S. PIETRO IN VINCOLI-DUCENTA

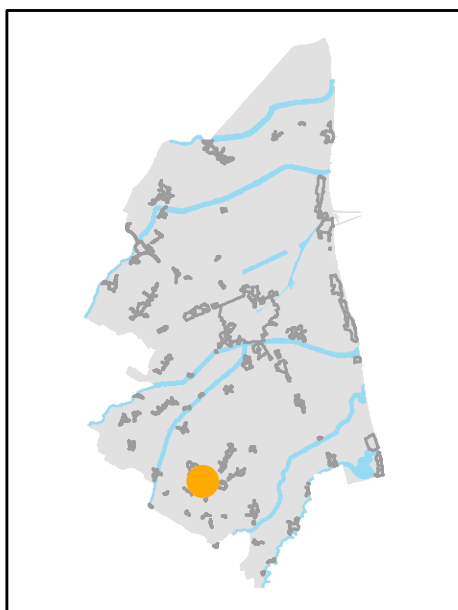
**TOPONIMO:** C. ZOLI

**EDIFICI CON VALORE:** EDIFICIO AD USO PROMISCUO

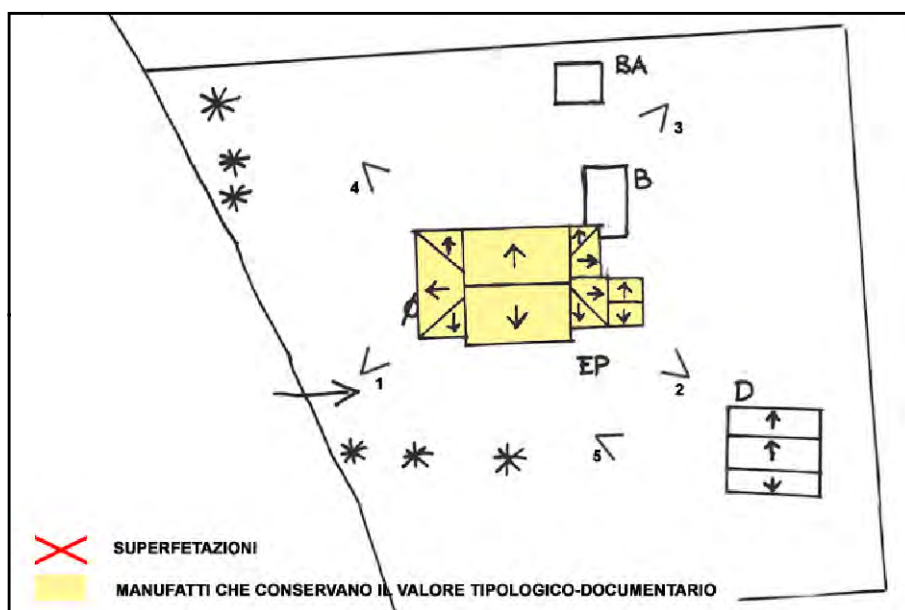
**NOTE:** Ristrutturata



CATASTO 1928



INQUADRAMENTO



SCHEMA DI AGGREGAZIONE




FOTO SATELLITARE 2018 Scala 1:2000



FOTO SATELLITARE 2018 Scala 1:10000



FOTO 1



FOTO 4



FOTO 2



FOTO 5



FOTO 3





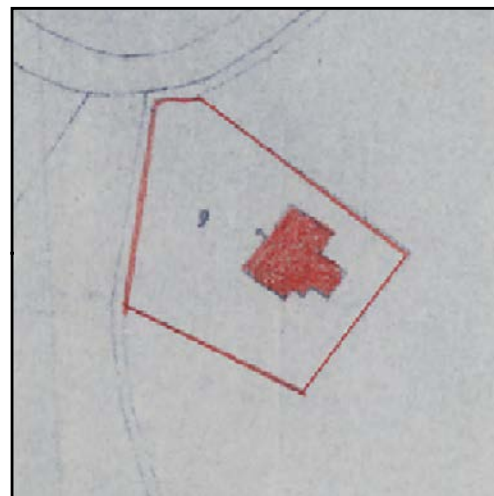


**INDIRIZZO:** VIA MASSA 5, S. PIETRO IN VINCOLI-DUCENTA

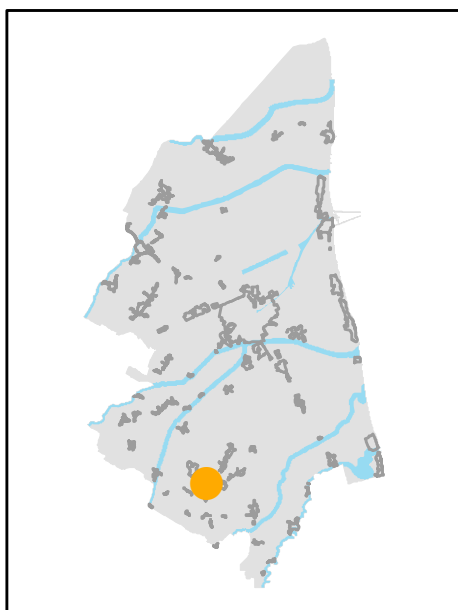
**TOPONIMO:** LA COLOMBARA

**EDIFICI CON VALORE:** EDIFICIO AD USO PROMISCUO -  
RICOVERO PER ANIMALI - POZZO

**NOTE:**



CATASTO 1928



INQUADRAMENTO



SCHEMA DI AGGREGAZIONE




FOTO SATELLITARE 2018 Scala 1:2000



FOTO SATELLITARE 2018 Scala 1:10000



FOTO 1



FOTO 4



FOTO 2



FOTO 5



FOTO 3



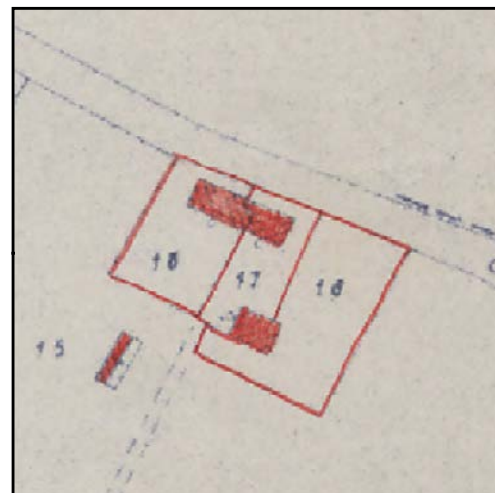


**INDIRIZZO:** VIA BUDRIA 32, S. PIETRO IN VINCOLI-DUCENTA

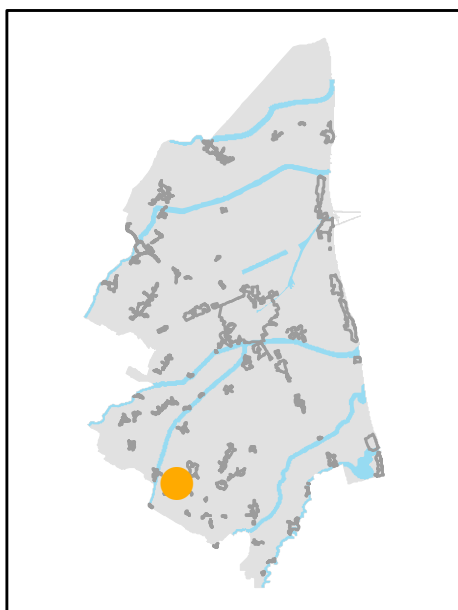
**TOPONIMO:** CA ZANI

**EDIFICI CON VALORE:** EDIFICIO AD USO PROMISCUO -  
EDIFICIO PRINCIPALE - 2 RICOVERI PER ANIMALI - DEPOSITO  
ATTREZZI E MACCHINE

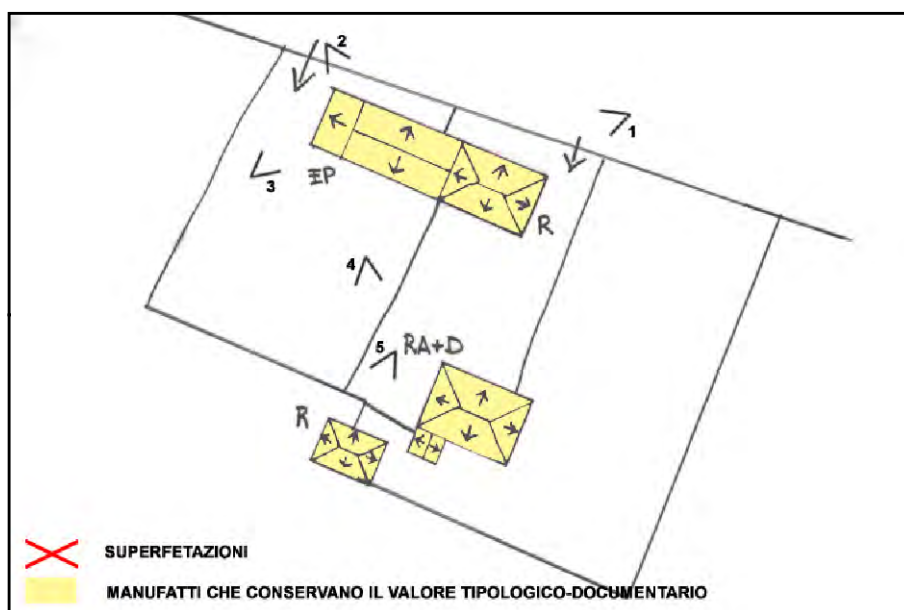
**NOTE:**



CATASTO 1928



INQUADRAMENTO



SCHEMA DI AGGREGAZIONE



FOTO SATELLITARE 2018 Scala 1:2000



FOTO SATELLITARE 2018 Scala 1:10000



FOTO 1



FOTO 4



FOTO 2



FOTO 5



FOTO 3



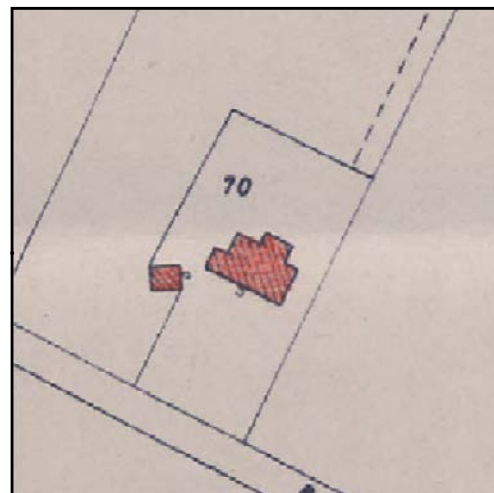


**INDIRIZZO:** VIA BUDRIA 37, S. PIETRO IN VINCOLI-DUCENTA

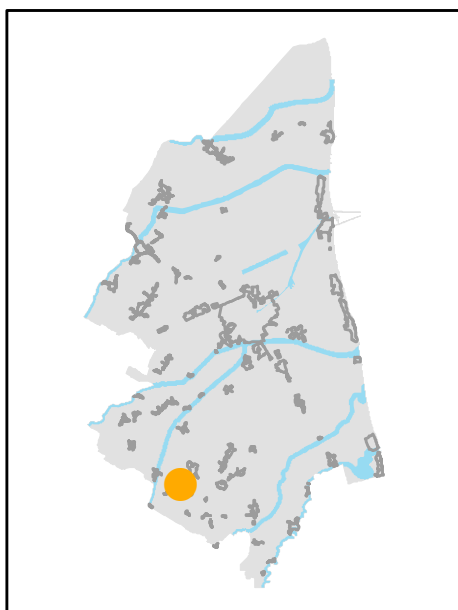
**TOPONIMO:** C. SPAZZOLI

**EDIFICI CON VALORE:** EDIFICIO AD USO PROMISCUO -  
DEPOSITO ATTREZZI E MACCHINE

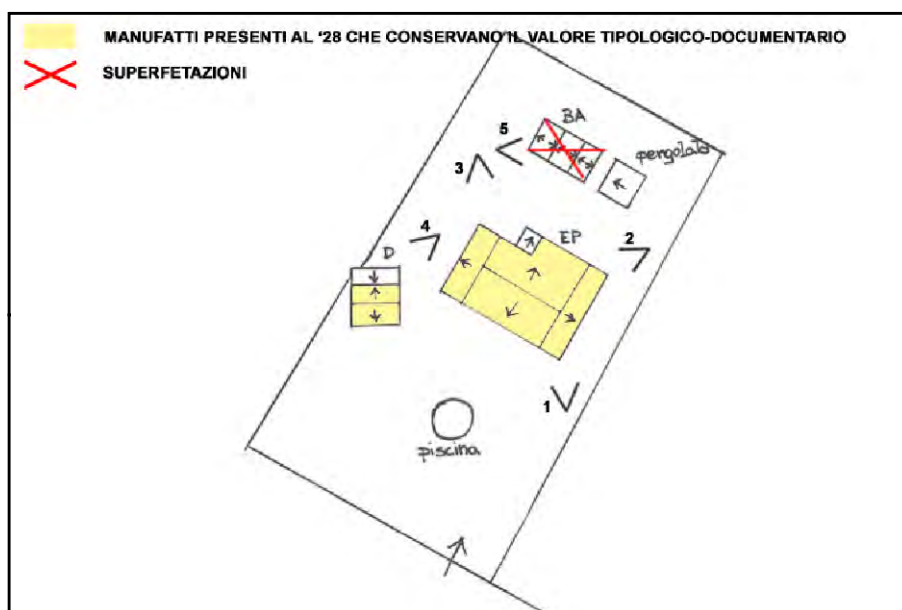
**NOTE:** Ristrutturata



CATASTO 1928



INQUADRAMENTO



SCHEMA DI AGGREGAZIONE




FOTO SATELLITARE 2018 Scala 1:2000




FOTO SATELLITARE 2018 Scala 1:10000



FOTO 1



FOTO 4



FOTO 2



FOTO 5



FOTO 3



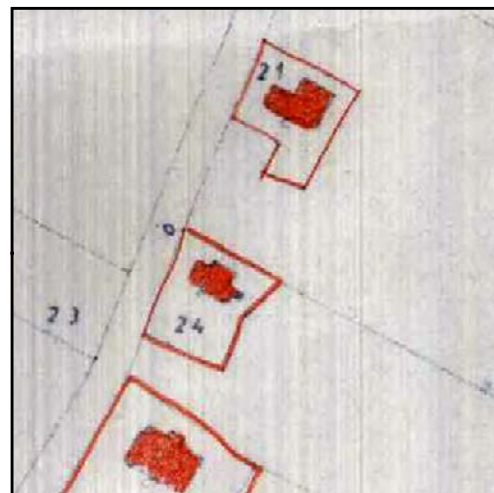


**INDIRIZZO:** VIA CELLETTA 2, S. PIETRO IN VINCOLI-DUCENTA

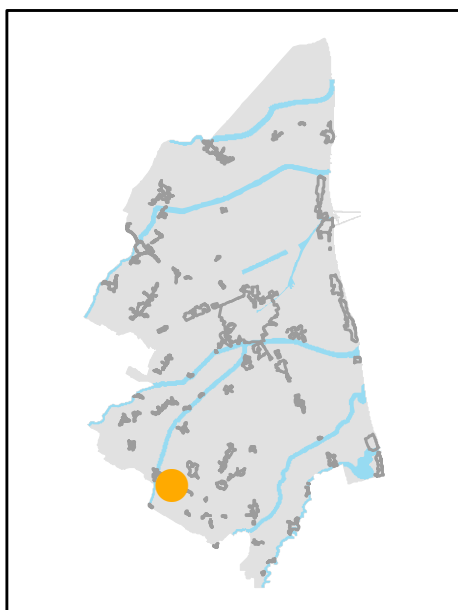
**TOPONIMO:** /

**EDIFICI CON VALORE:** EDIFICIO AD USO PROMISCUO

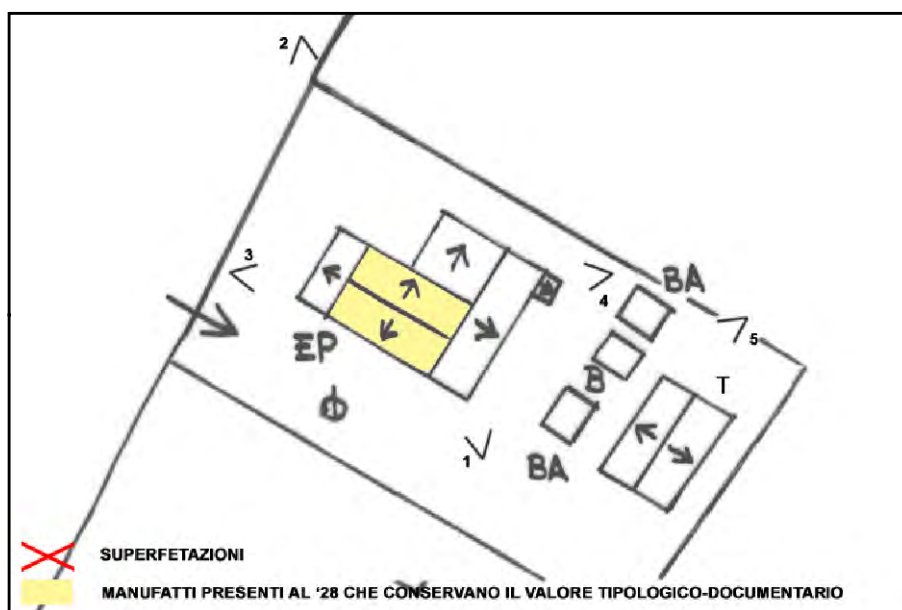
**NOTE:**



CATASTO 1928



INQUADRAMENTO



SCHEMA DI AGGREGAZIONE




FOTO SATELLITARE 2018 Scala 1:2000



FOTO SATELLITARE 2018 Scala 1:10000



FOTO 1



FOTO 4



FOTO 2



FOTO 5



FOTO 3







**INDIRIZZO:** VIA CASTELLO 53/D, S. PIETRO IN VINCOLI-DUCENTA

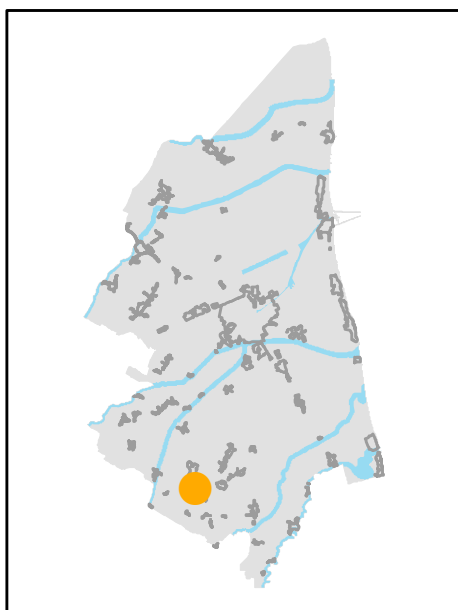
**TOPONIMO:** PODE BERGAMASCHI

**EDIFICI CON VALORE:** EDIFICIO AD USO PROMISCUO - POZZO  
- DEPOSITO ATTREZZI E MACCHINE - RICOVERO PER ANIMALI

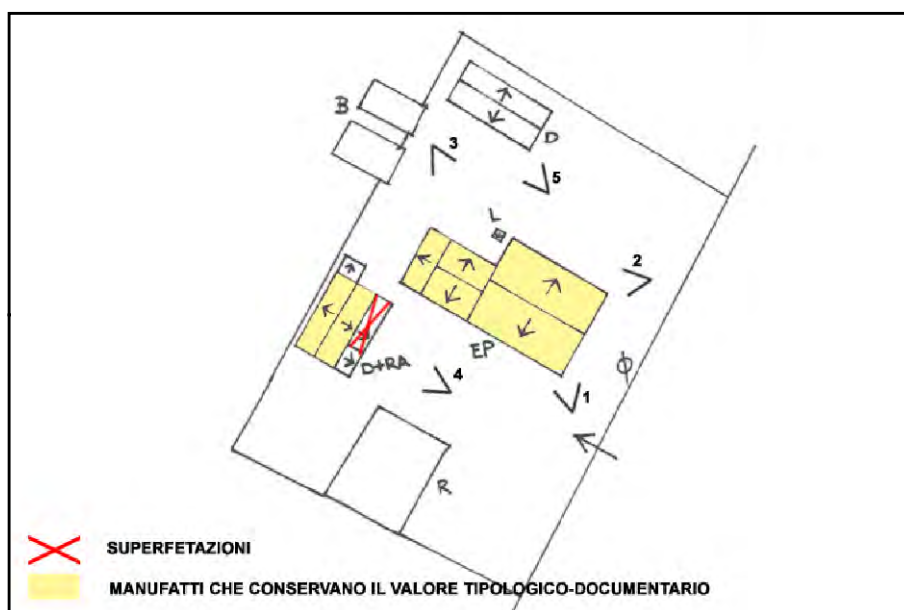
**NOTE:** Declassato da scheda



CATASTO 1928



INQUADRAMENTO



SCHEMA DI AGGREGAZIONE




FOTO SATELLITARE 2018 Scala 1:2000




FOTO SATELLITARE 2018 Scala 1:10000



FOTO 1



FOTO 4



FOTO 2



FOTO 5



FOTO 3



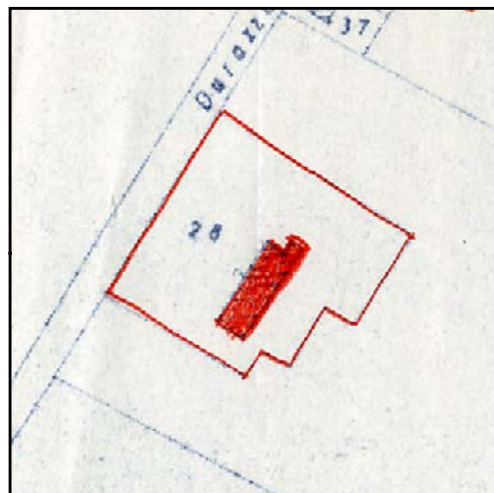


**INDIRIZZO:** VIA CELLETTA 14, S. PIETRO IN VINCOLI-DUCENTA

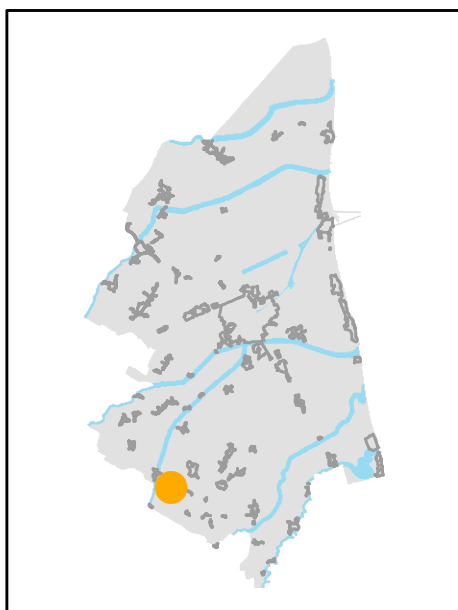
**TOPONIMO:** C. ROSSIGNOLI

**EDIFICI CON VALORE:** EDIFICIO AD USO PROMISCUO -  
DEPOSITO ATTREZZI E MACCHINE - BUCA

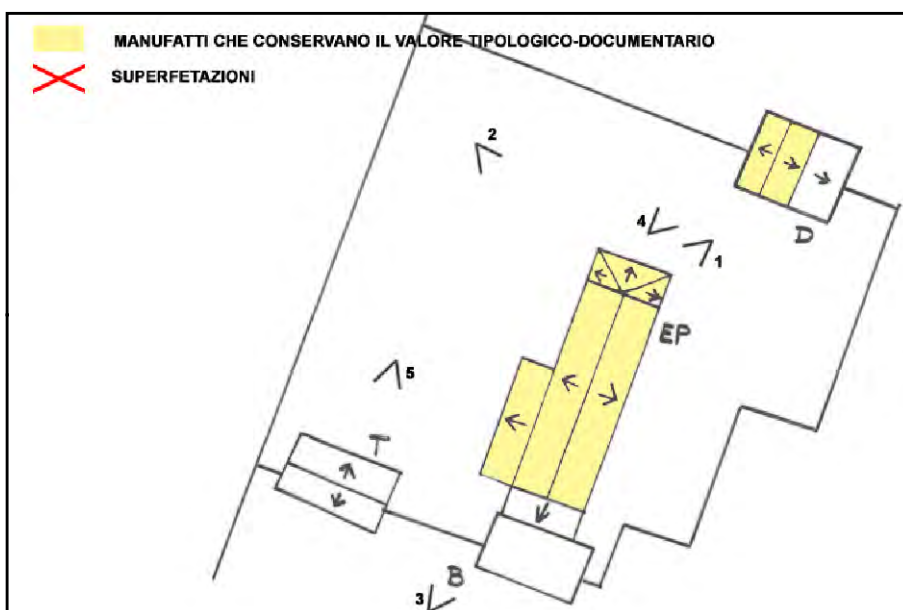
**NOTE:**



CATASTO 1928



INQUADRAMENTO



SCHEMA DI AGGREGAZIONE




FOTO SATELLITARE 2018 Scala 1:2000




FOTO SATELLITARE 2018 Scala 1:10000



FOTO 1



FOTO 4



FOTO 2



FOTO 5



FOTO 3






**INDIRIZZO:** VIA MASSA 8, S. PIETRO IN VINCOLI-DUCENTA

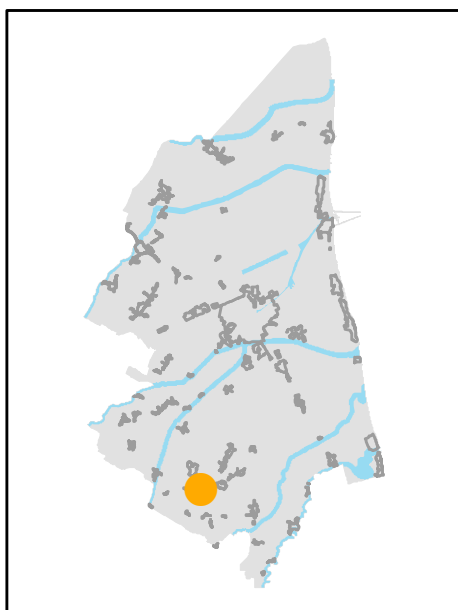
**TOPONIMO:** /

**EDIFICI CON VALORE:** EDIFICIO AD USO PROMISCUO -  
RICOVERO PER ANIMALI - BUCA - POZZO

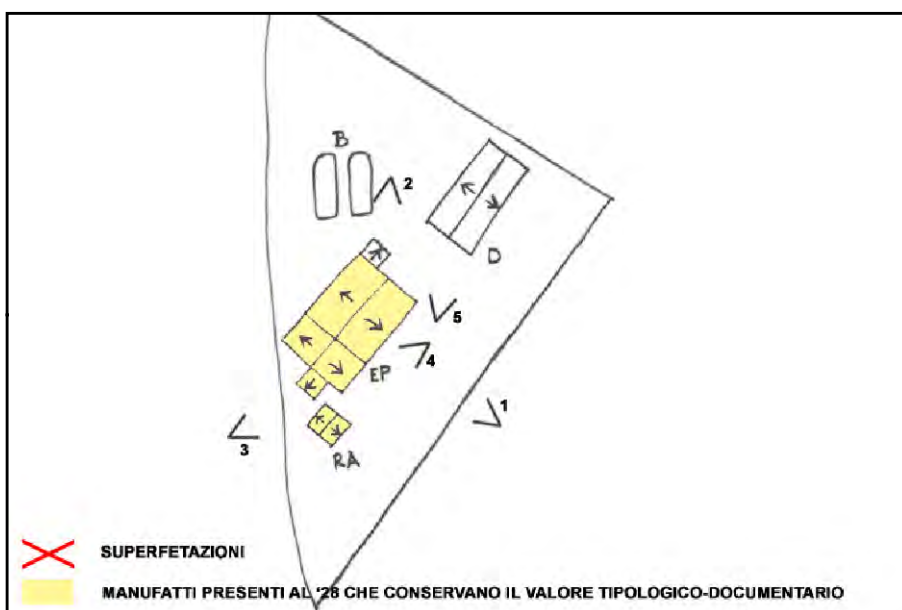
**NOTE:**



CATASTO 1928



INQUADRAMENTO



SCHEMA DI AGGREGAZIONE




FOTO SATELLITARE 2018 Scala 1:2000



FOTO SATELLITARE 2018 Scala 1:10000



FOTO 1



FOTO 4



FOTO 2



FOTO 5



FOTO 3






**INDIRIZZO:** VIA RIPA SPA 1, S. PIETRO IN VINCOLI-DUCENTA

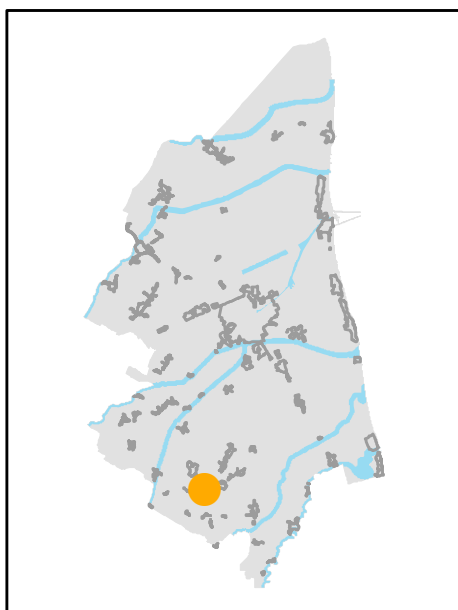
**TOPONIMO:** C. BRANZANTI

**EDIFICI CON VALORE:** EDIFICIO AD USO PROMISCUO - POZZO  
- FORNO - DEPOSITO ATTREZZI E MACCHINE

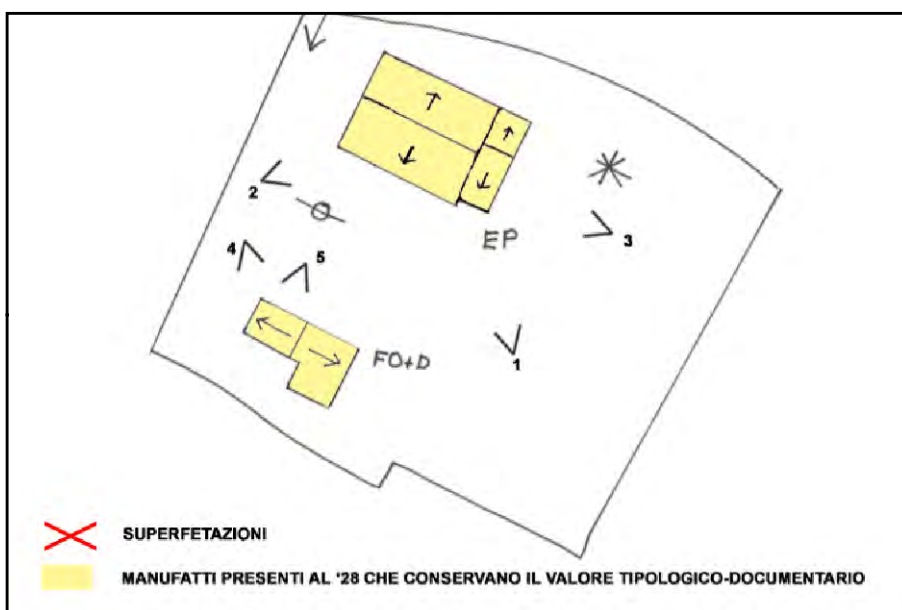
**NOTE:** Ristrutturata



CATASTO 1928



INQUADRAMENTO



SCHEMA DI AGGREGAZIONE




FOTO SATELLITARE 2018 Scala 1:2000



FOTO SATELLITARE 2018 Scala 1:10000



FOTO 1



FOTO 4



FOTO 2



FOTO 5



FOTO 3





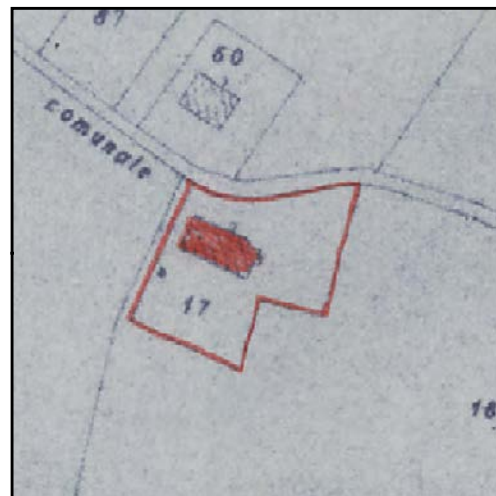


**INDIRIZZO:** VICOLO MADDALENA 1, S. PIETRO IN VINCOLI-DUCENTA

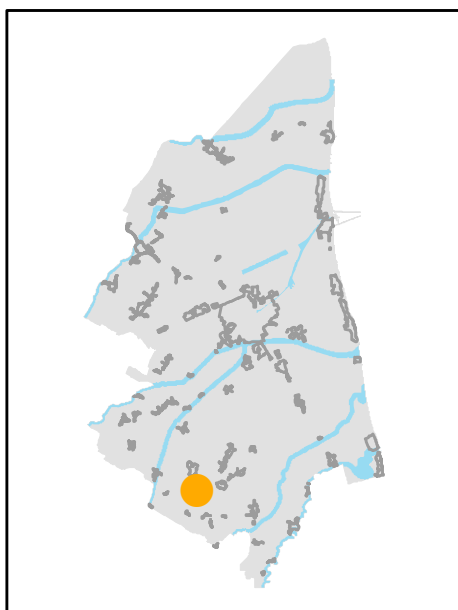
**TOPONIMO:** C. VENTURI

**EDIFICI CON VALORE:** EDIFICIO AD USO PROMISCUO

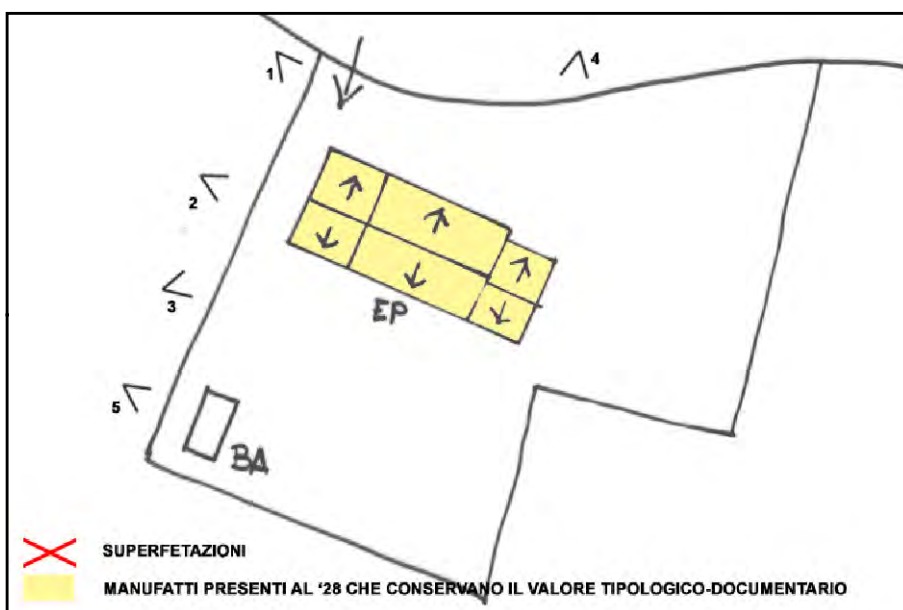
**NOTE:**



CATASTO 1928



INQUADRAMENTO



SCHEMA DI AGGREGAZIONE



FOTO SATELLITARE 2018 Scala 1:2000



FOTO SATELLITARE 2018 Scala 1:10000



FOTO 1



FOTO 4



FOTO 2



FOTO 5



FOTO 3





**INDIRIZZO:** VIA MASSA 10, S. PIETRO IN VINCOLI-DUCENTA

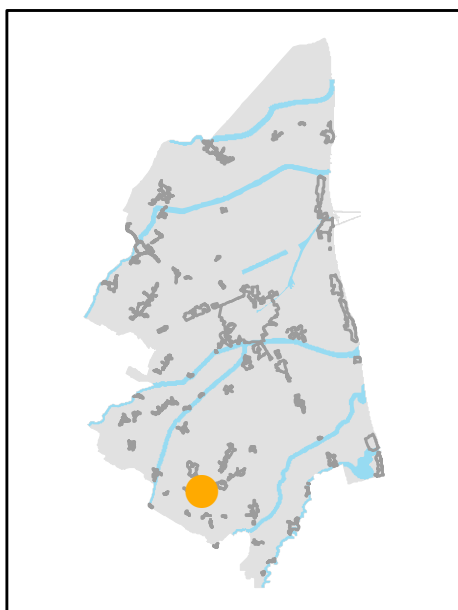
**TOPONIMO:** /

**EDIFICI CON VALORE:** EDIFICIO AD USO PROMISCUO

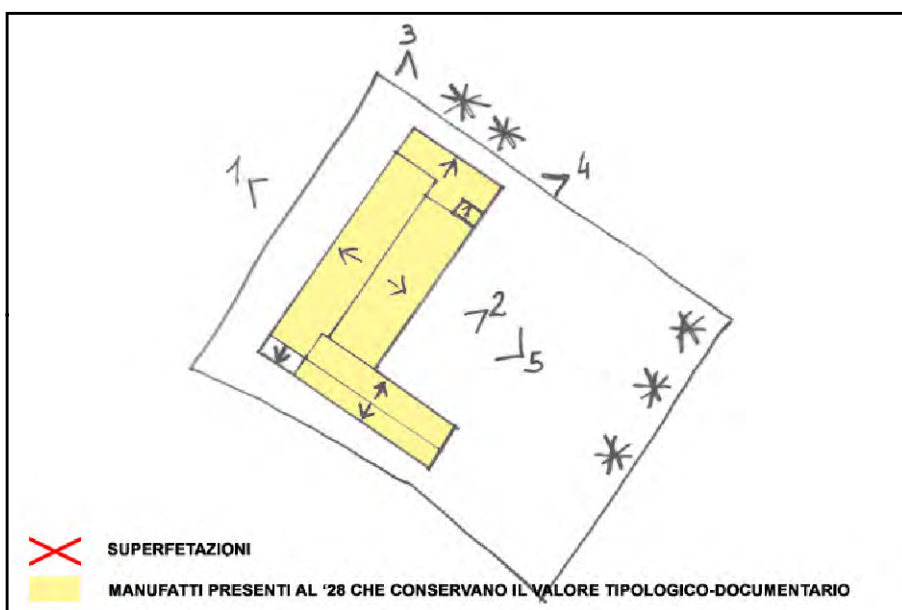
**NOTE:** Complesso di pregio



CATASTO 1928



INQUADRAMENTO



SCHEMA DI AGGREGAZIONE




FOTO SATELLITARE 2018 Scala 1:2000



FOTO SATELLITARE 2018 Scala 1:10000



FOTO 1



FOTO 4



FOTO 2



FOTO 5



FOTO 3



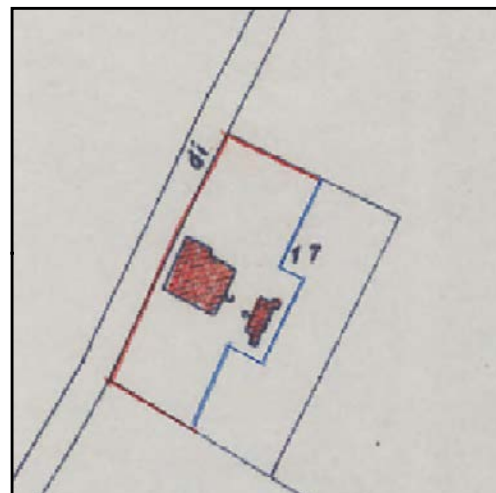


**INDIRIZZO:** VIA CHIESA 4, S. PIETRO IN VINCOLI-DUCENTA

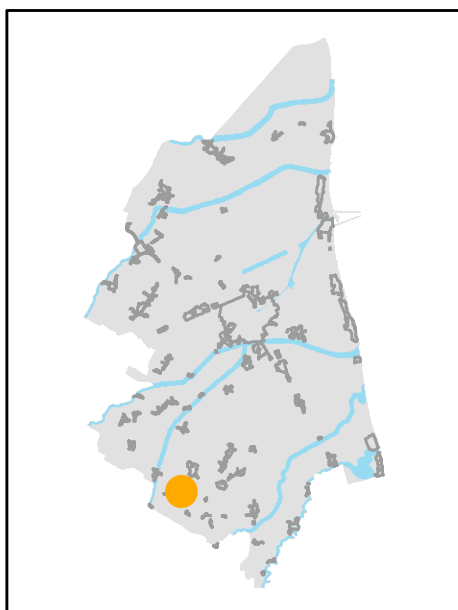
**TOPONIMO:** C. FRANCHI

**EDIFICI CON VALORE:** EDIFICIO AD USO PROMISCUO - RICOVERO PER ANIMALI

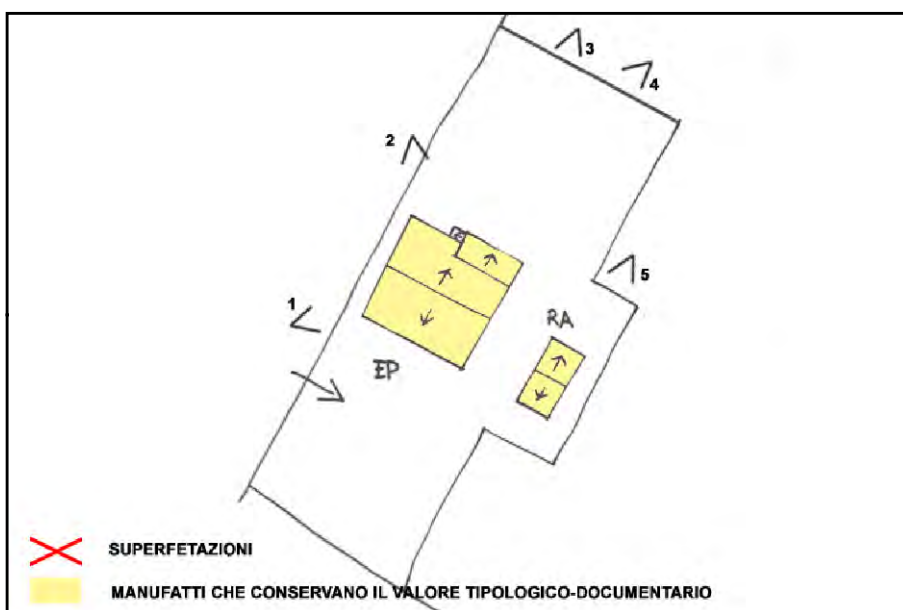
**NOTE:** Ristrutturata. Non è stato possibile aggiornare le foto.



CATASTO 1928



INQUADRAMENTO



SCHEMA DI AGGREGAZIONE



FOTO SATELLITARE 2018 Scala 1:2000



FOTO SATELLITARE 2018 Scala 1:10000



FOTO 1



FOTO 4



FOTO 2



FOTO 5



FOTO 3



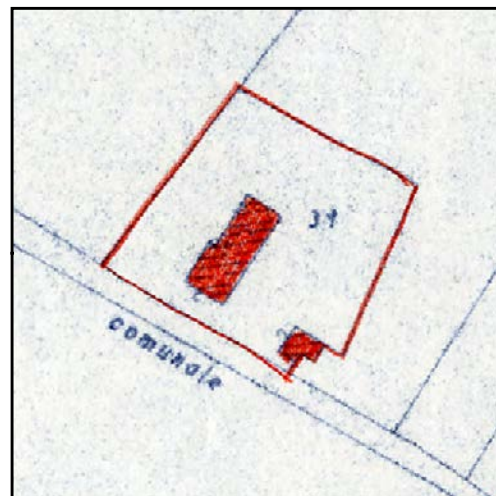


**INDIRIZZO:** VICOLO MARTINELLA 7, S. PIETRO IN VINCOLI-DUCENTA

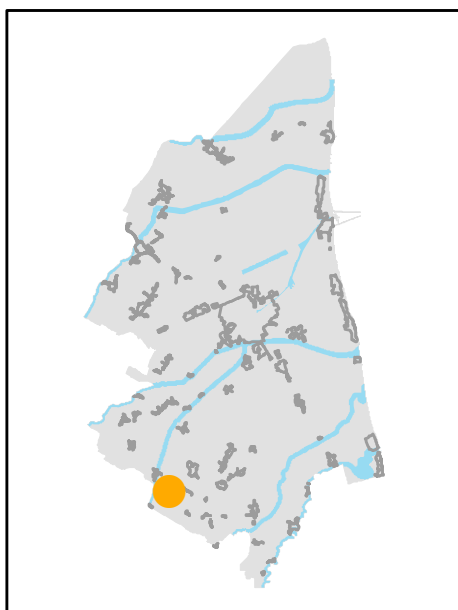
**TOPONIMO:** /

**EDIFICI CON VALORE:** EDIFICIO AD USO PROMISCUO - BUCA - POZZO

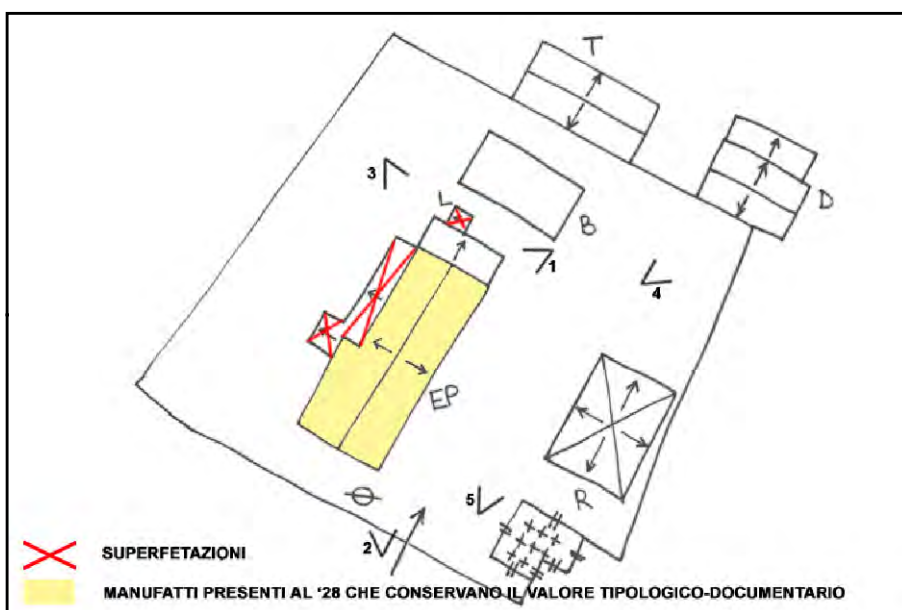
**NOTE:** Declassato da scheda



CATASTO 1928



INQUADRAMENTO



SCHEMA DI AGGREGAZIONE



FOTO SATELLITARE 2018 Scala 1:2000



FOTO SATELLITARE 2018 Scala 1:10000



FOTO 1



FOTO 4



FOTO 2



FOTO 5



FOTO 3





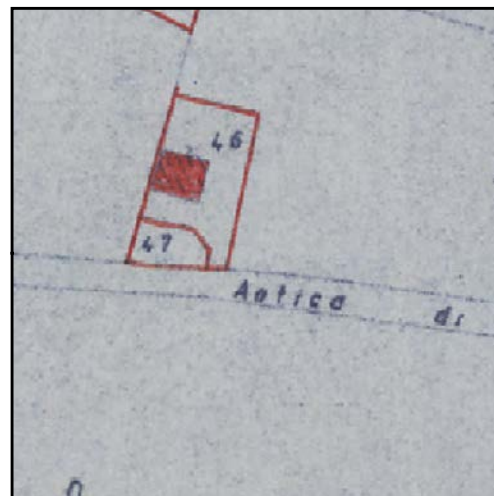


**INDIRIZZO:** VIA MASSA 27, S. PIETRO IN VINCOLI-DUCENTA

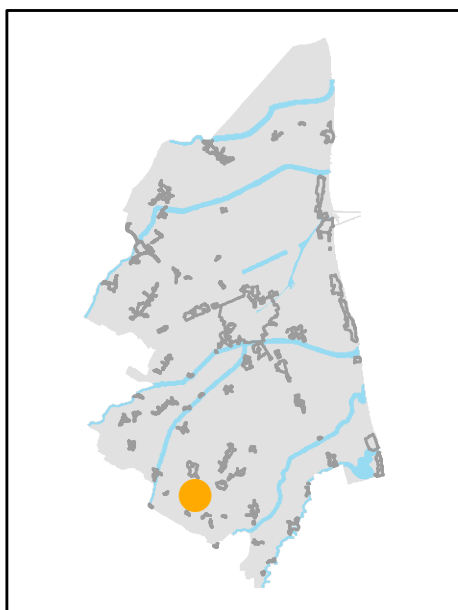
**TOPONIMO:** C. EREDI

**EDIFICI CON VALORE:** EDIFICIO AD USO PROMISCUO

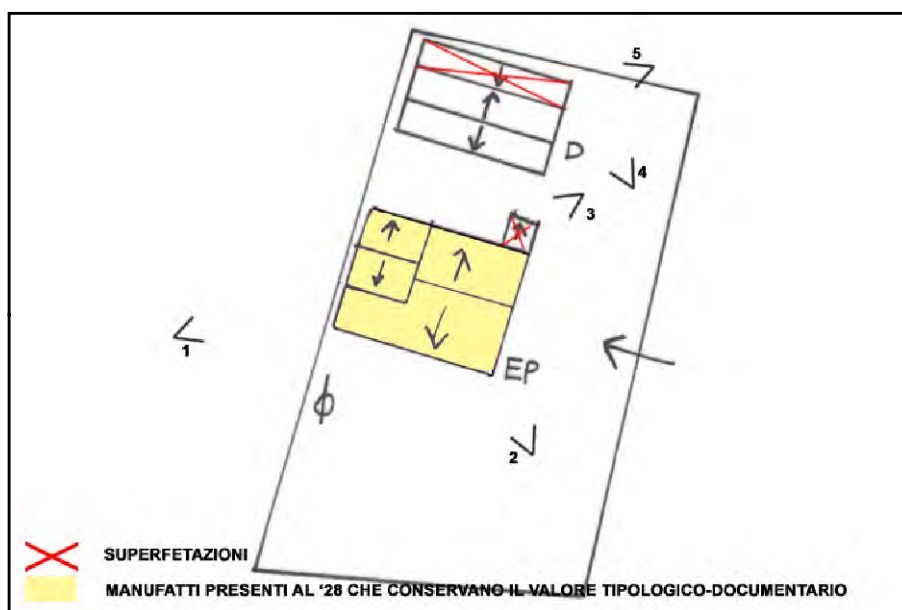
**NOTE:** Ristrutturata. Non è stato possibile aggiornare le foto.



CATASTO 1928



INQUADRAMENTO



SCHEMA DI AGGREGAZIONE



FOTO SATELLITARE 2018 Scala 1:2000



FOTO SATELLITARE 2018 Scala 1:10000



FOTO 1



FOTO 4



FOTO 2



FOTO 5



FOTO 3



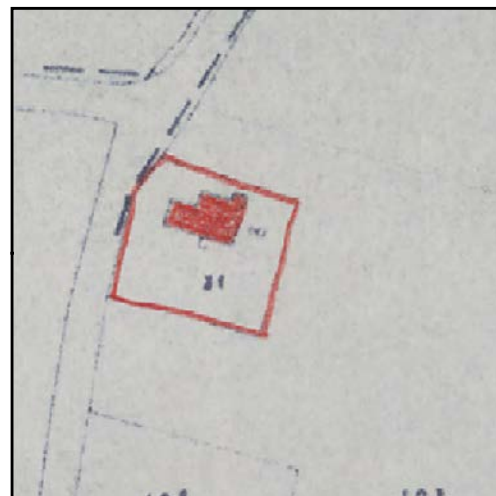


**INDIRIZZO:** VIA DI MASSA 2, S. PIETRO IN VINCOLI-DUCENTA

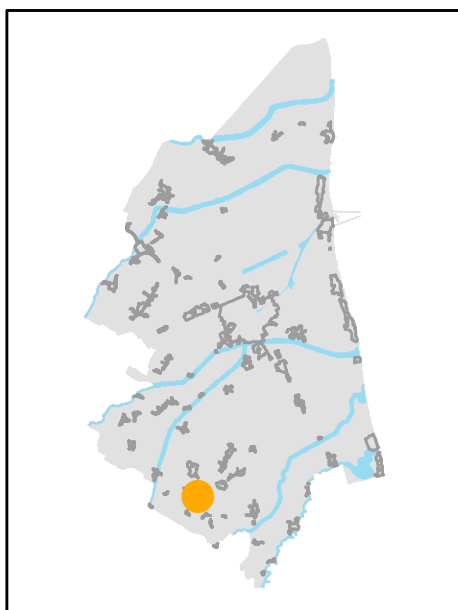
**TOPONIMO:** 0

**EDIFICI CON VALORE:** EDIFICIO AD USO PROMISCUO

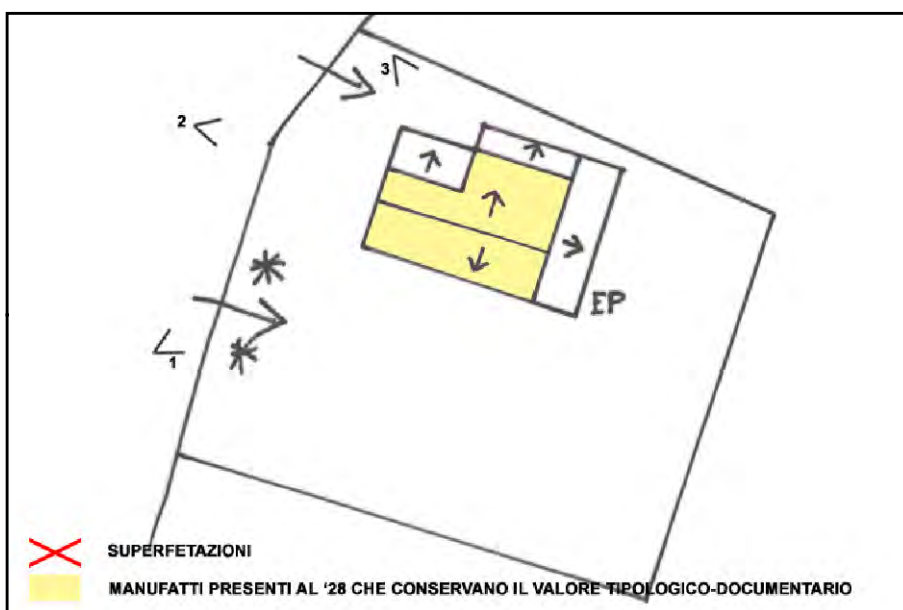
**NOTE:** Ristrutturata



CATASTO 1928



INQUADRAMENTO



SCHEMA DI AGGREGAZIONE



FOTO SATELLITARE 2018 Scala 1:2000



FOTO SATELLITARE 2018 Scala 1:10000



FOTO 1



FOTO 4



FOTO 2

FOTO 5



FOTO 3



**INDIRIZZO:** VICOLO CHIESA 4, S. PIETRO IN VINCOLI-DUCENTA

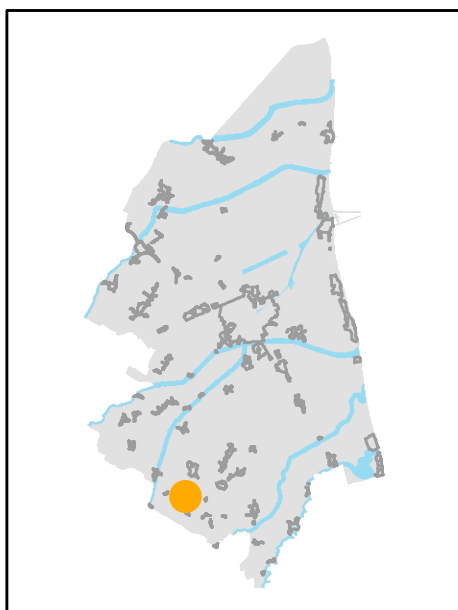
**TOPONIMO:** /

**EDIFICI CON VALORE:** EDIFICIO AD USO PROMISCUO -  
RICOVERO PER ANIMALI - FORNO

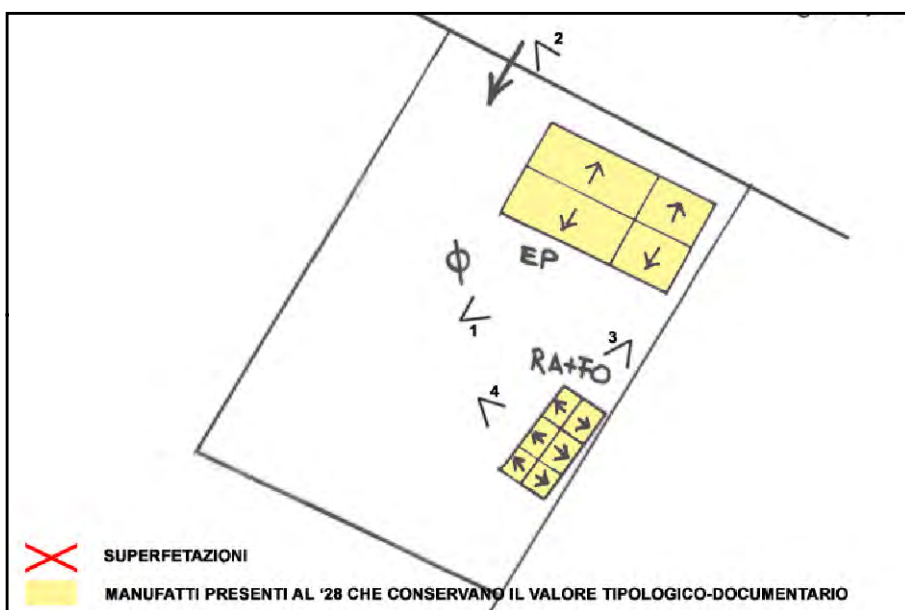
**NOTE:**



CATASTO 1928



INQUADRAMENTO



SCHEMA DI AGGREGAZIONE




FOTO SATELLITARE 2018 Scala 1:2000

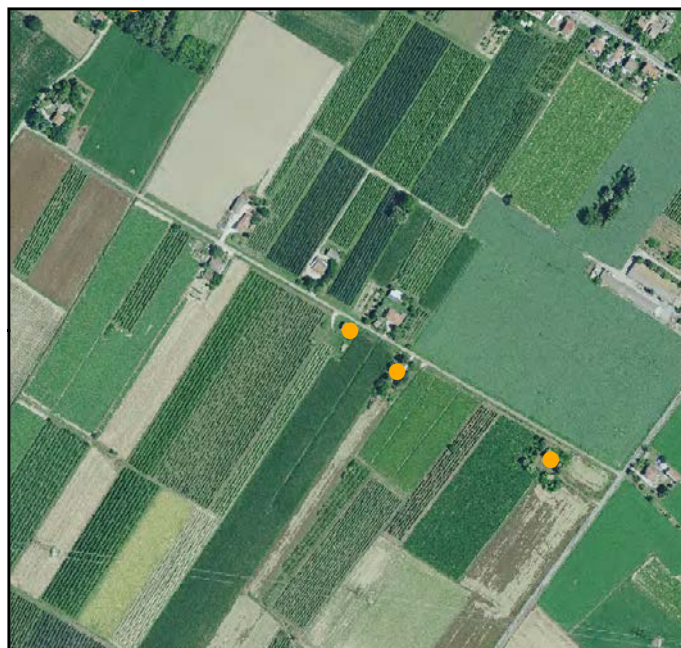


FOTO SATELLITARE 2018 Scala 1:10000



FOTO 1



FOTO 4



FOTO 2



FOTO 5

FOTO 3



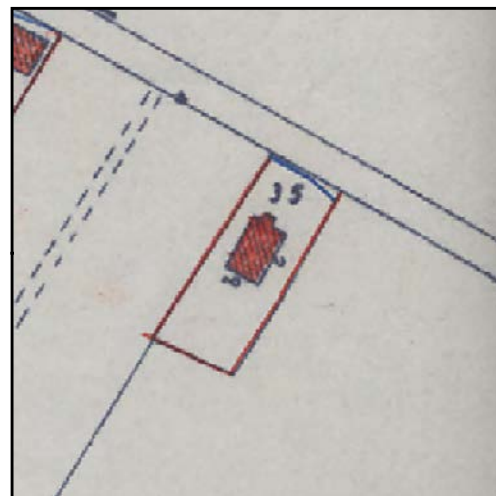


**INDIRIZZO:** VICOLO CHIESA 2, S. PIETRO IN VINCOLI-DUCENTA

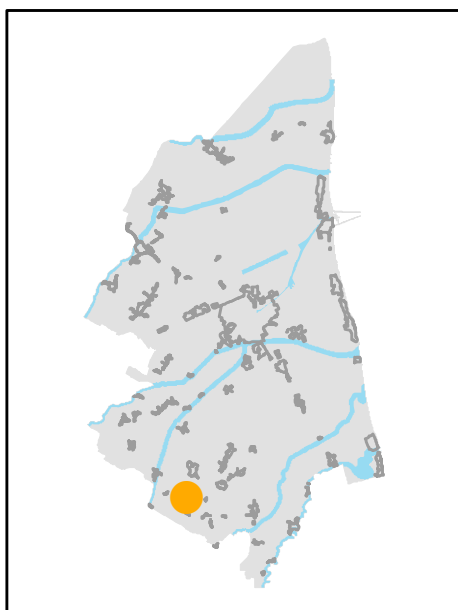
**TOPONIMO:** C. BARALLONI

**EDIFICI CON VALORE:** EDIFICIO AD USO PROMISCUO

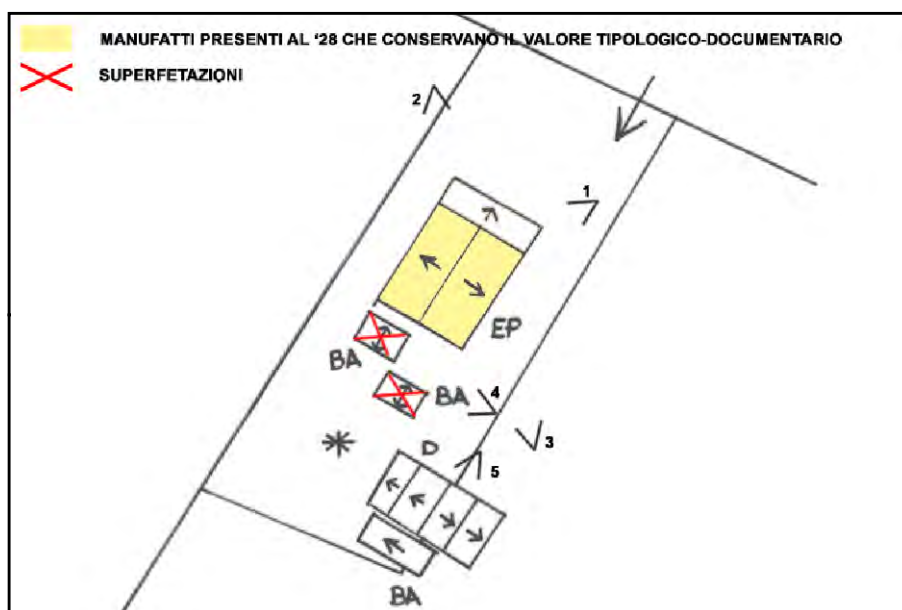
**NOTE:**



CATASTO 1928



INQUADRAMENTO



SCHEMA DI AGGREGAZIONE



FOTO SATELLITARE 2018 Scala 1:2000




FOTO SATELLITARE 2018 Scala 1:10000



FOTO 1



FOTO 4



FOTO 2



FOTO 5



FOTO 3





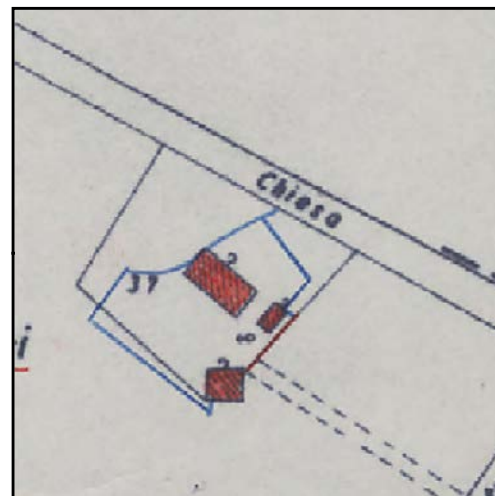


**INDIRIZZO:** VICOLO CHIESA 81, S. PIETRO IN VINCOLI-DUCENTA

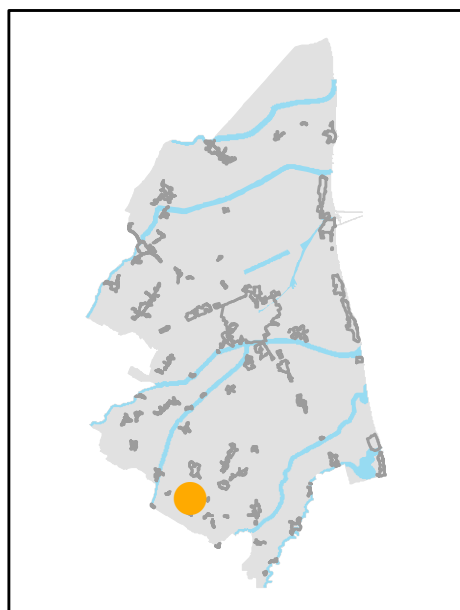
**TOPONIMO:** MACCOLINI

**EDIFICI CON VALORE:** EDIFICIO AD USO PROMISCUO - DEPOSITO ATTREZZI E MACCHINE - BUCA - POZZO - RICOVERO PER ANIMALI - FORNO

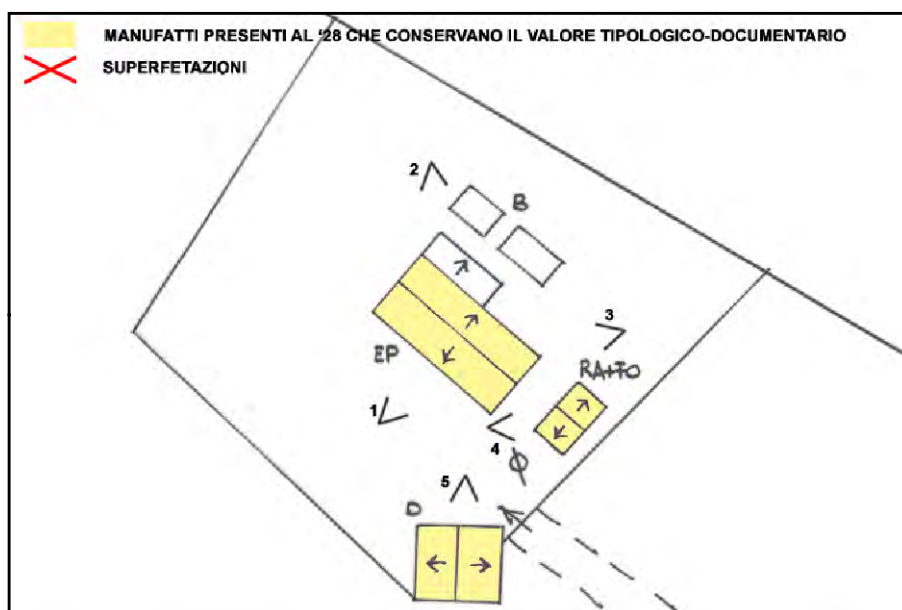
**NOTE:**



CATASTO 1928



INQUADRAMENTO



SCHEMA DI AGGREGAZIONE




FOTO SATELLITARE 2018 Scala 1:2000



FOTO SATELLITARE 2018 Scala 1:10000



FOTO 1



FOTO 4



FOTO 2



FOTO 5



FOTO 3





**INDIRIZZO:** VIA DI MASSA 12, S. PIETRO IN VINCOLI-DUCENTA

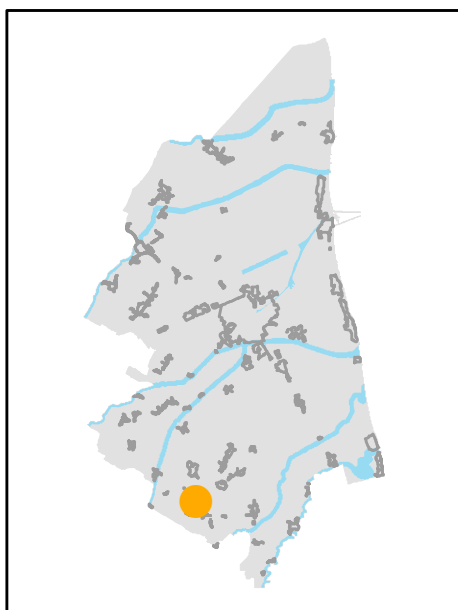
**TOPONIMO:** C. MAZZOLINI

**EDIFICI CON VALORE:** EDIFICIO AD USO PROMISCUO

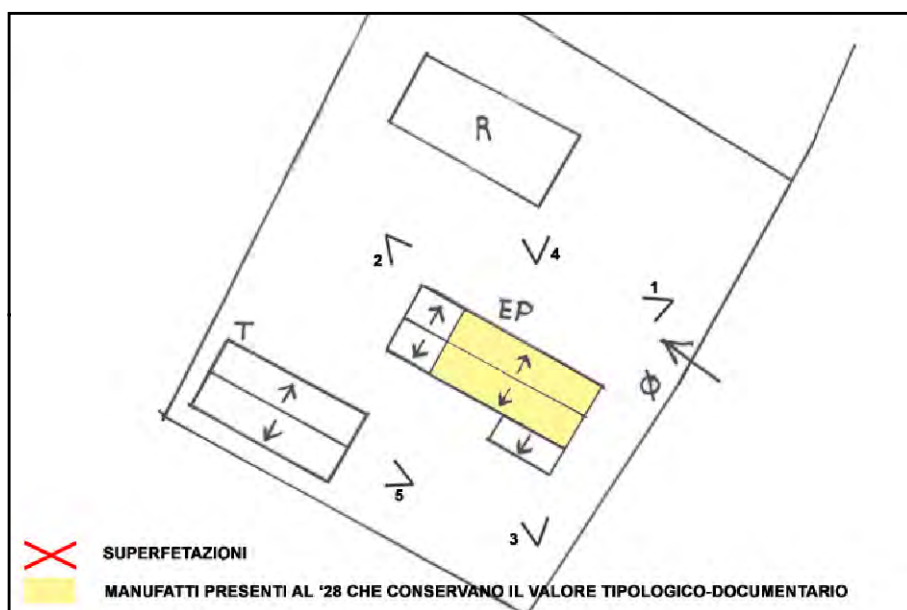
**NOTE:** Declassato da scheda



CATASTO 1928



INQUADRAMENTO



SCHEMA DI AGGREGAZIONE



FOTO SATELLITARE 2018 Scala 1:2000



FOTO SATELLITARE 2018 Scala 1:10000



FOTO 1



FOTO 4



FOTO 2



FOTO 5



FOTO 3



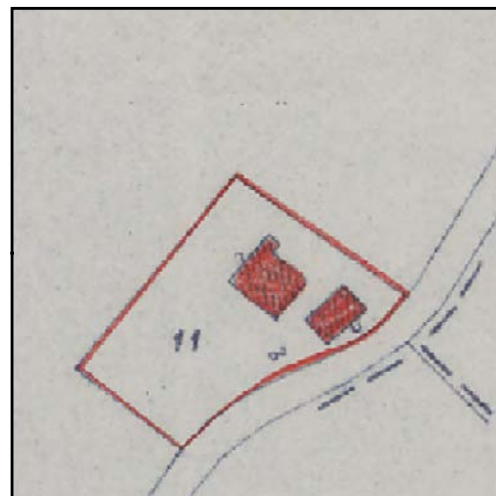


**INDIRIZZO:** VIA DI MASSA 3, S. PIETRO IN VINCOLI-DUCENTA

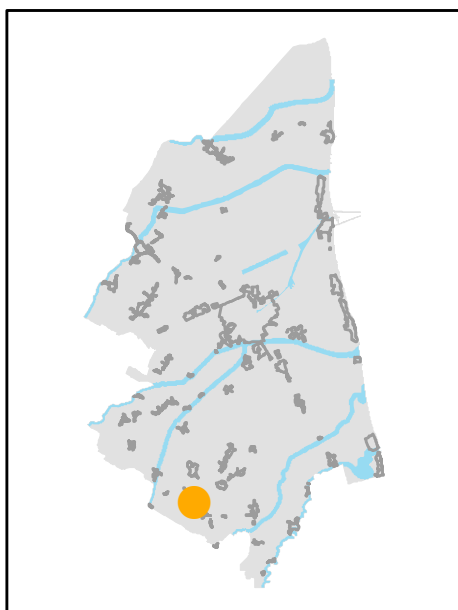
**TOPONIMO:** FONDO MICCOLI

**EDIFICI CON VALORE:** EDIFICIO AD USO PROMISCUO -  
DEPOSITO ATTREZZI E MACCHINE - BUCA - RICOVERO PER  
ANIMALI - FORNO

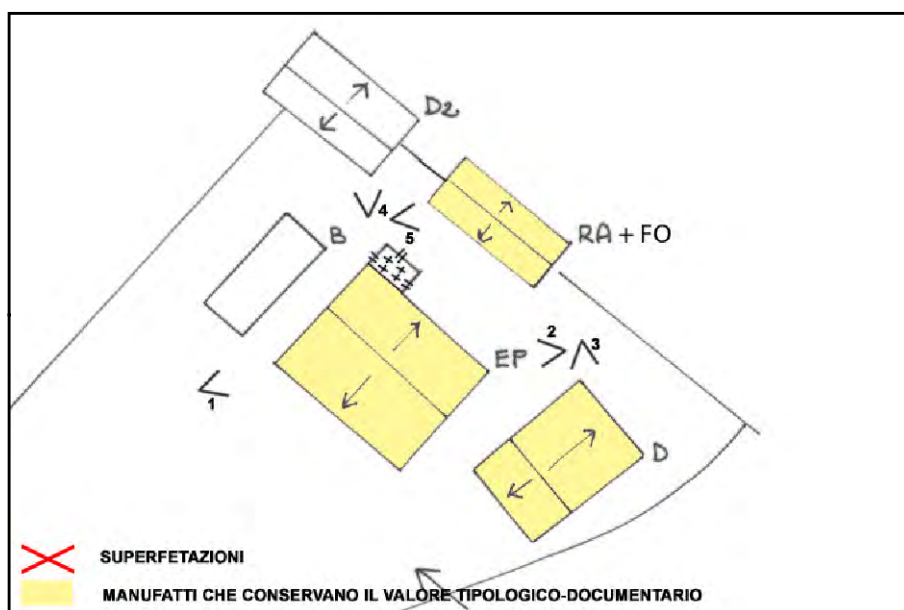
**NOTE:**



CATASTO 1928



INQUADRAMENTO



SCHEMA DI AGGREGAZIONE




FOTO SATELLITARE 2018 Scala 1:2000



FOTO SATELLITARE 2018 Scala 1:10000



FOTO 1



FOTO 4



FOTO 2



FOTO 5



FOTO 3



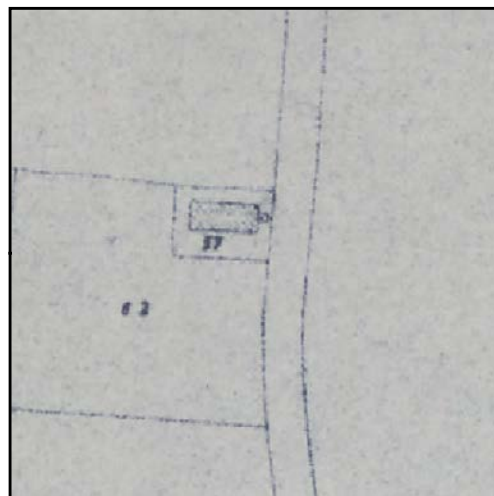


**INDIRIZZO:** VIA PETROSO 461, S. PIETRO IN VINCOLI-DUCENTA

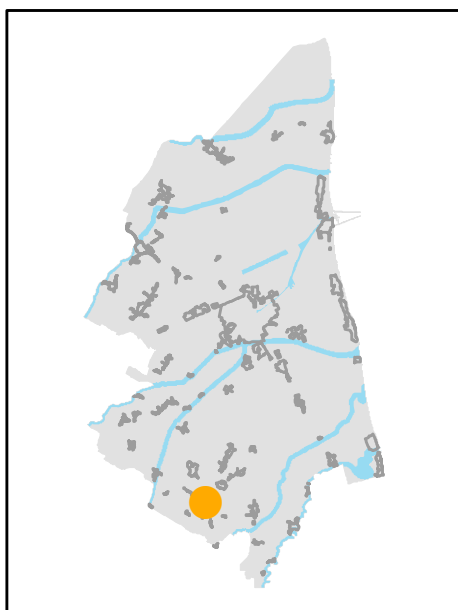
**TOPONIMO:** C. BUCCIOLI

**EDIFICI CON VALORE:** EDIFICIO AD USO PROMISCUO

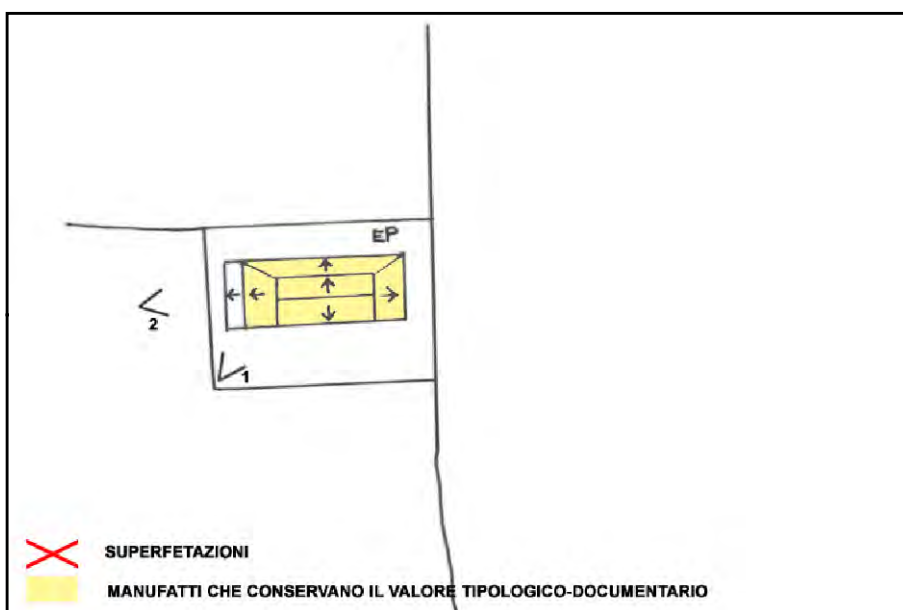
**NOTE:**



CATASTO 1928



INQUADRAMENTO



SCHEMA DI AGGREGAZIONE



FOTO SATELLITARE 2018 Scala 1:2000



FOTO SATELLITARE 2018 Scala 1:10000



FOTO 1



FOTO 4

FOTO 2

FOTO 5



FOTO 3



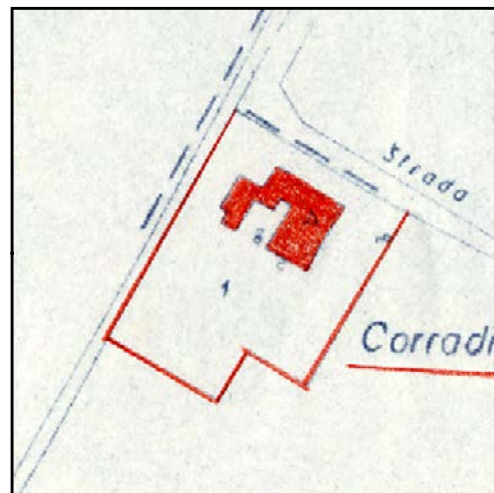


**INDIRIZZO:** VICOLO MARTINELLA 2, S. PIETRO IN VINCOLI-DUCENTA

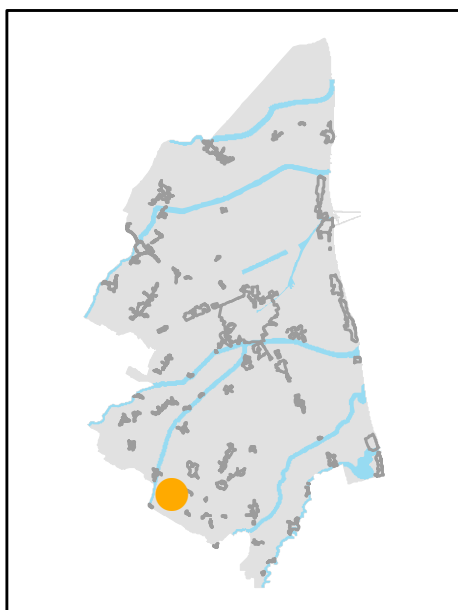
**TOPONIMO:** /

**EDIFICI CON VALORE:** EDIFICIO AD USO PROMISCUO

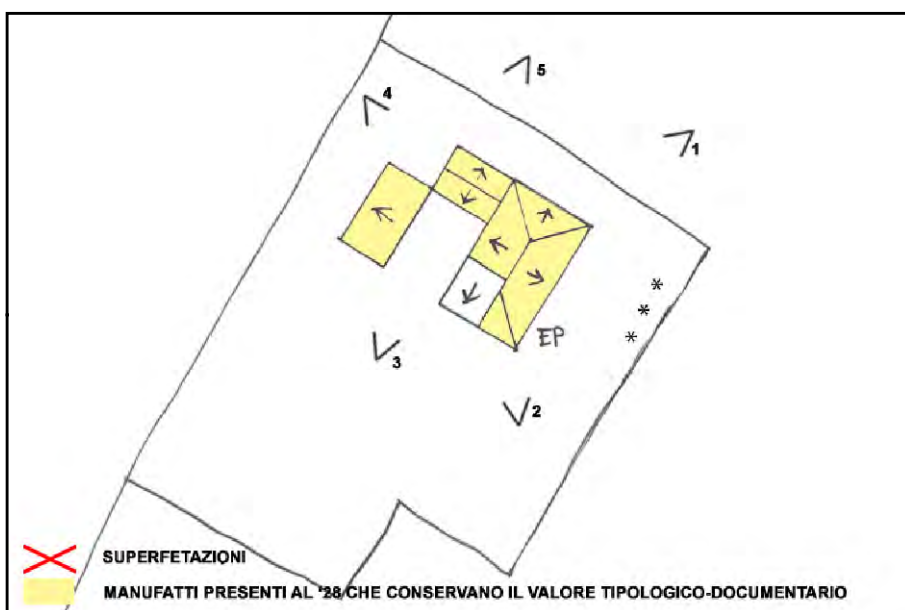
**NOTE:** Proprietà dei Galletti Abbiosi. Complesso di pregio.



CATASTO 1928



INQUADRAMENTO



SCHEMA DI AGGREGAZIONE




FOTO SATELLITARE 2018 Scala 1:2000

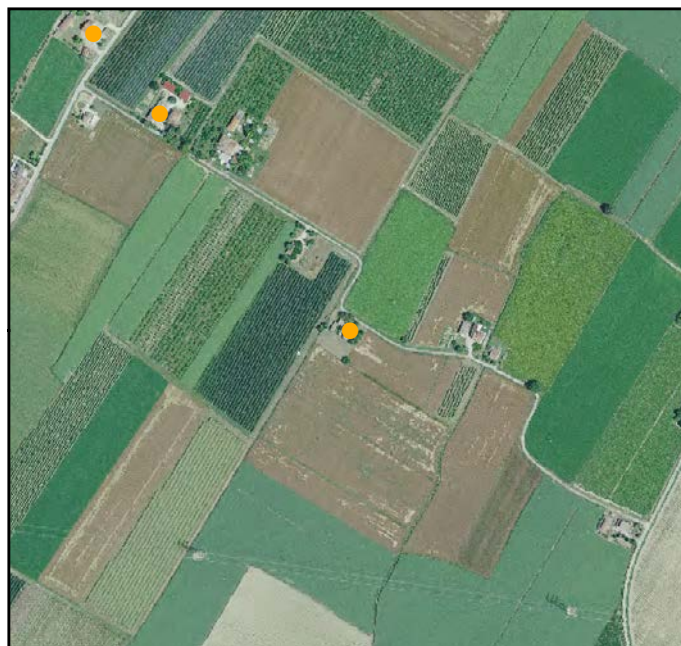


FOTO SATELLITARE 2018 Scala 1:10000



FOTO 1



FOTO 4



FOTO 2



FOTO 5



FOTO 3



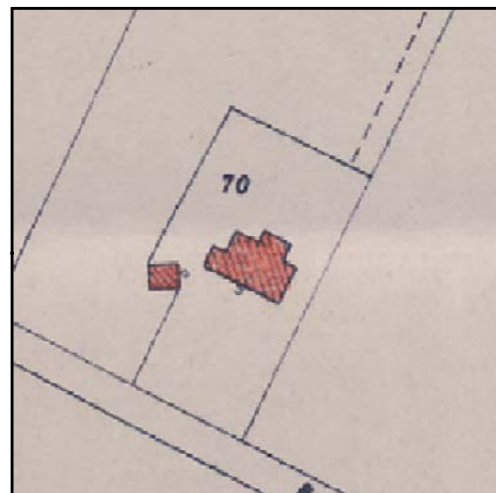


**INDIRIZZO:** VIA BUDRIA 37, S. PIETRO IN VINCOLI-DUCENTA

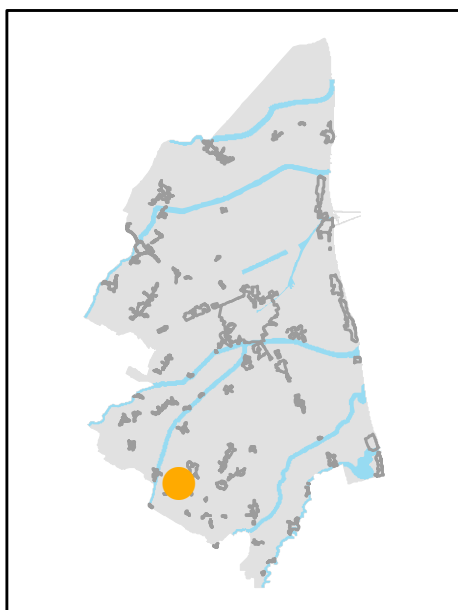
**TOPONIMO:** /

**EDIFICI CON VALORE:** EDIFICIO AD USO PROMISCUO

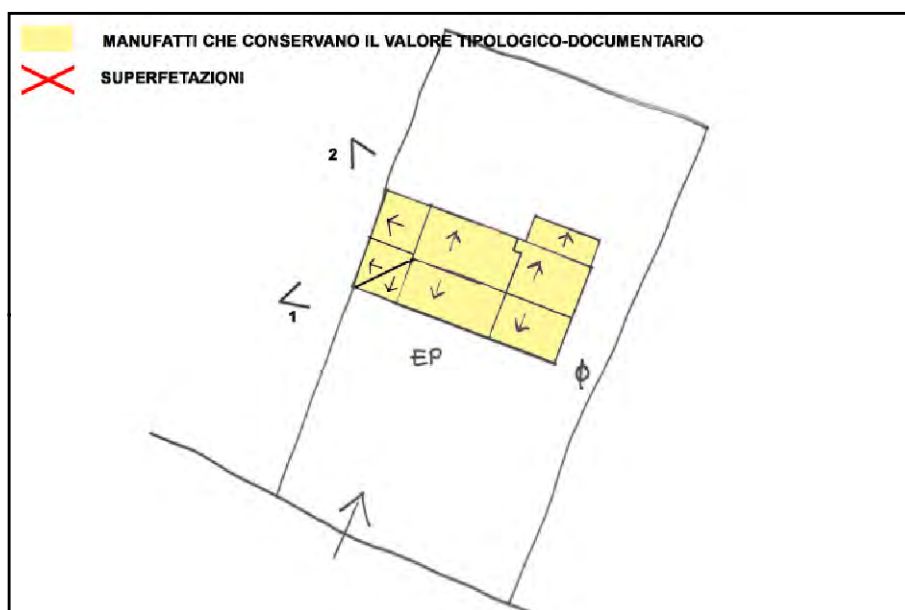
**NOTE:**



CATASTO 1928



INQUADRAMENTO



SCHEMA DI AGGREGAZIONE




FOTO SATELLITARE 2018 Scala 1:2000



FOTO SATELLITARE 2018 Scala 1:10000



FOTO 1



FOTO 4

FOTO 2



FOTO 5

FOTO 3

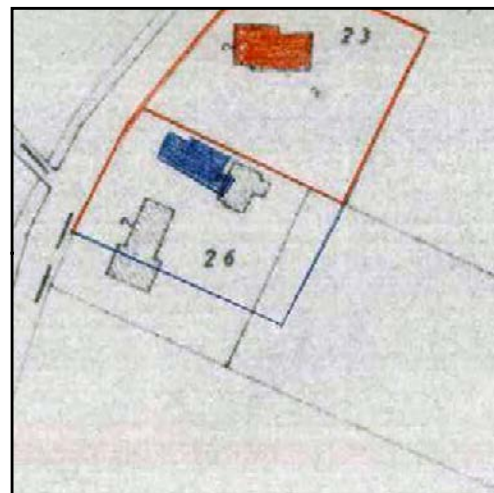


**INDIRIZZO:** VIA MASSA 4, S.PIETRO IN VINCOLI - DUCENTA

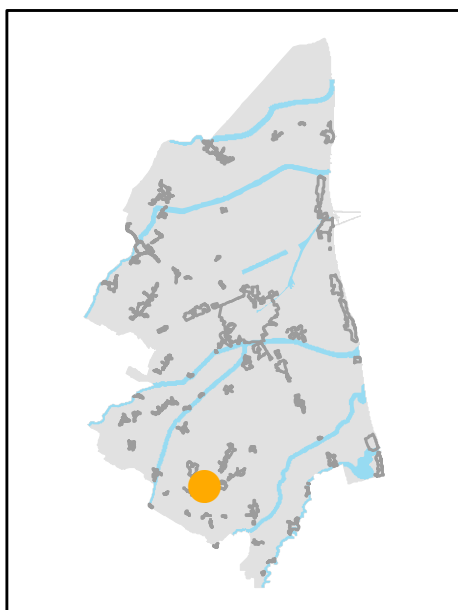
**TOPONIMO:** CASA AMADORI

**EDIFICI CON VALORE:** EDIFICIO AD USO PROMISCUO - BUCA - POZZO

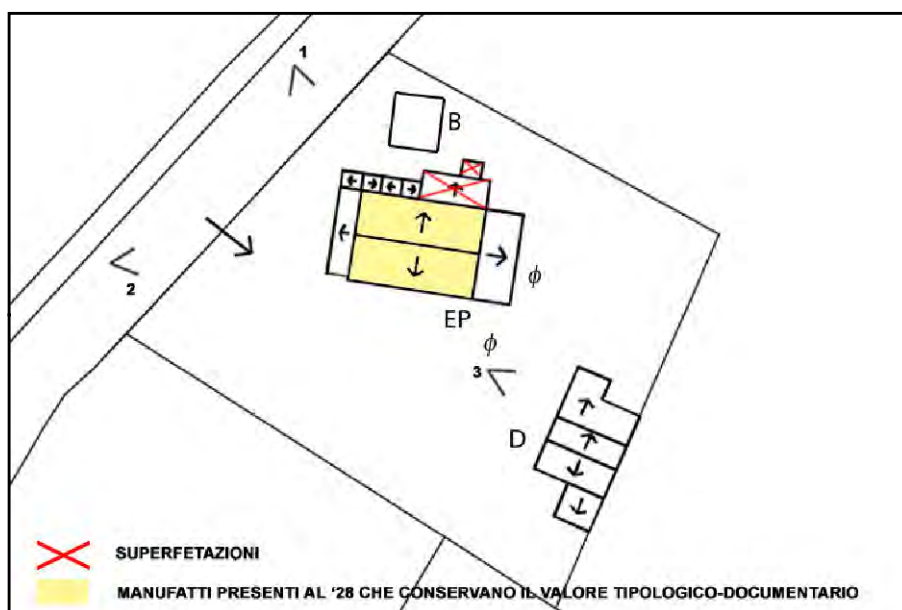
**NOTE:** Ristrutturata



CATASTO 1928



INQUADRAMENTO



SCHEMA DI AGGREGAZIONE




FOTO SATELLITARE 2018 Scala 1:2000



FOTO SATELLITARE 2018 Scala 1:10000



FOTO 1



FOTO 4

FOTO 2



FOTO 5

FOTO 3



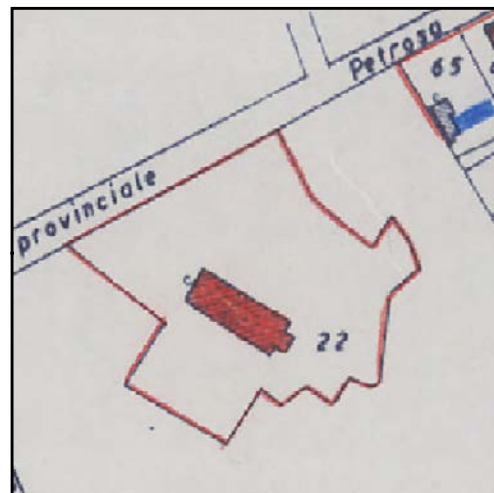


**INDIRIZZO:** VIA PETROSA 114-115, CAMPIANO - S.P. IN CAMPIANO

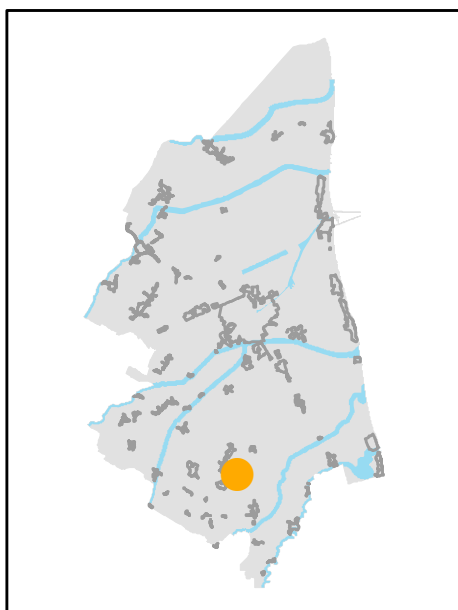
**TOPONIMO:** /

**EDIFICI CON VALORE:** EDIFICIO AD USO PROMISCUO

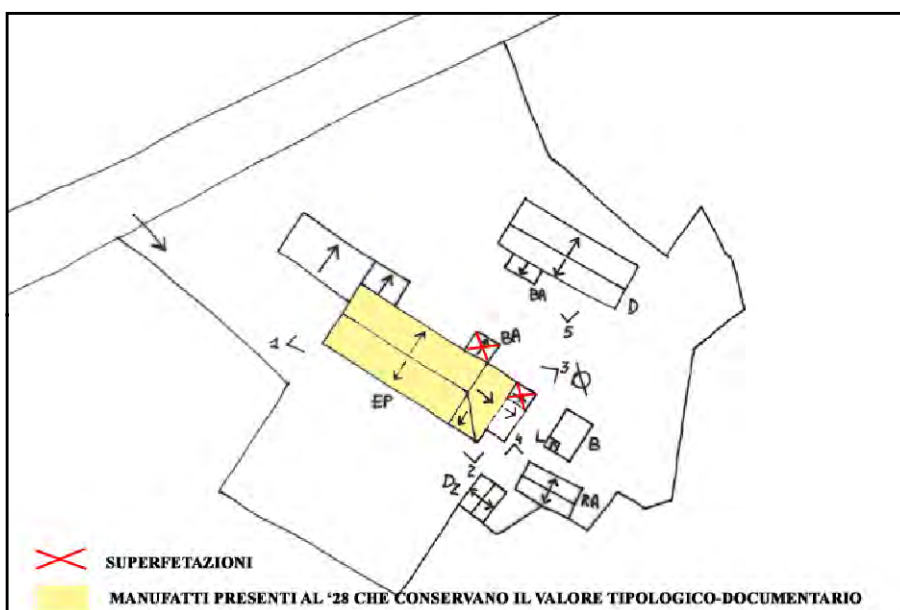
**NOTE:**



CATASTO 1928



INQUADRAMENTO



SCHEMA DI AGGREGAZIONE



FOTO SATELLITARE 2018 Scala 1:2000



FOTO SATELLITARE 2018 Scala 1:10000



FOTO 1




FOTO 4



FOTO 2



FOTO 5



FOTO 3





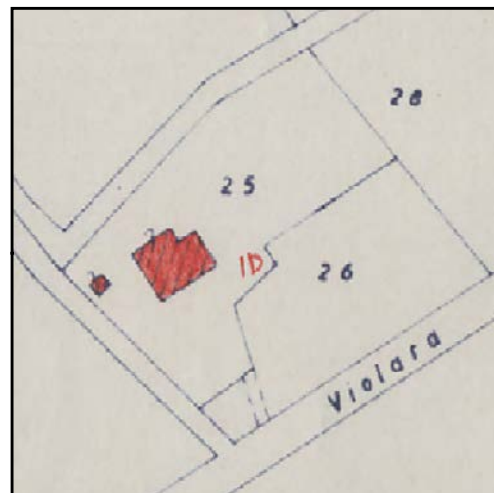


**INDIRIZZO:** VIA PETROSA 265, CAMPIANO - S.P. IN CAMPIANO

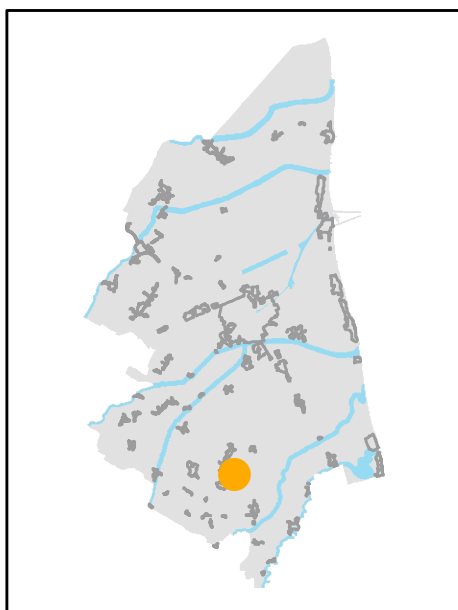
**TOPONIMO:** /

**EDIFICI CON VALORE:** EDIFICIO AD USO PROMISCUO -  
DEPOSITO ATTREZZI E MACCHINE

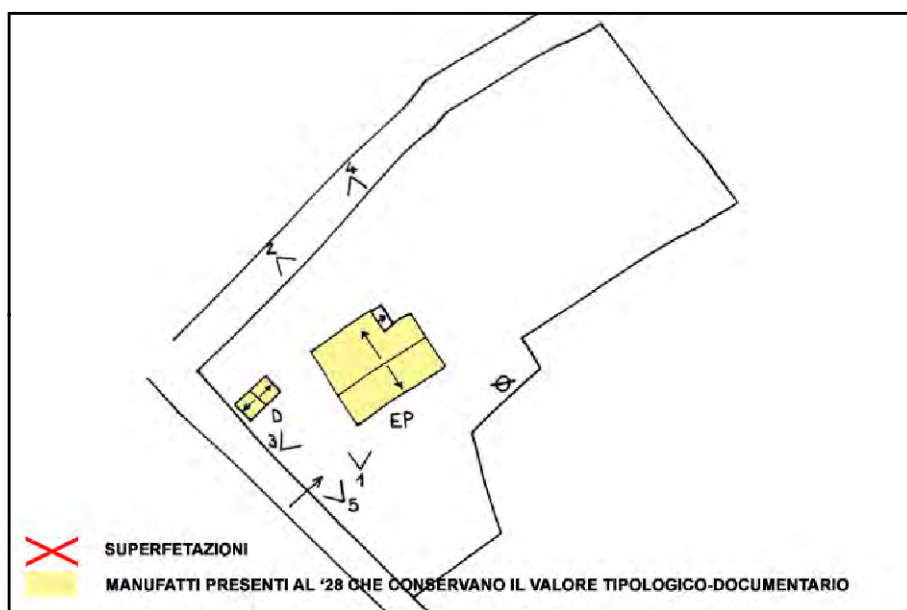
**NOTE:**



CATASTO 1928



INQUADRAMENTO



SCHEMA DI AGGREGAZIONE



FOTO SATELLITARE 2018 Scala 1:2000



FOTO SATELLITARE 2018 Scala 1:10000



FOTO 1



FOTO 4



FOTO 2



FOTO 5



FOTO 3





**INDIRIZZO:** VIA S. ANTONIO 10, CAMPIANO - S.P. IN CAMPIANO

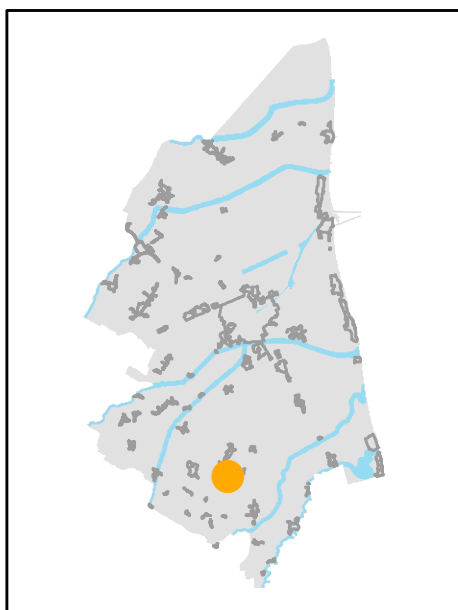
**TOPONIMO:** /

**EDIFICI CON VALORE:** EDIFICIO AD USO PROMISCUO - POZZO

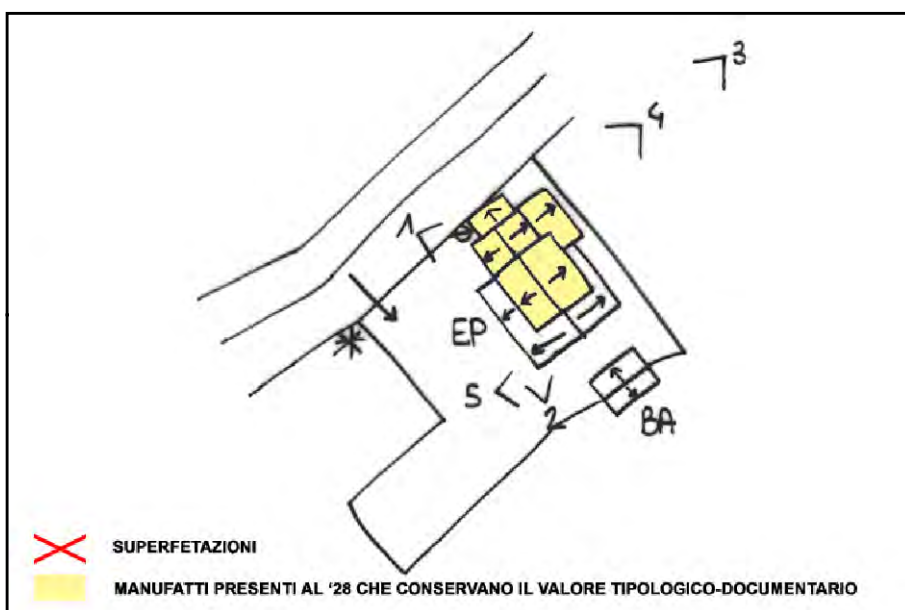
**NOTE:** Ristrutturata



CATASTO 1928



INQUADRAMENTO



SCHEMA DI AGGREGAZIONE



FOTO SATELLITARE 2018 Scala 1:2000

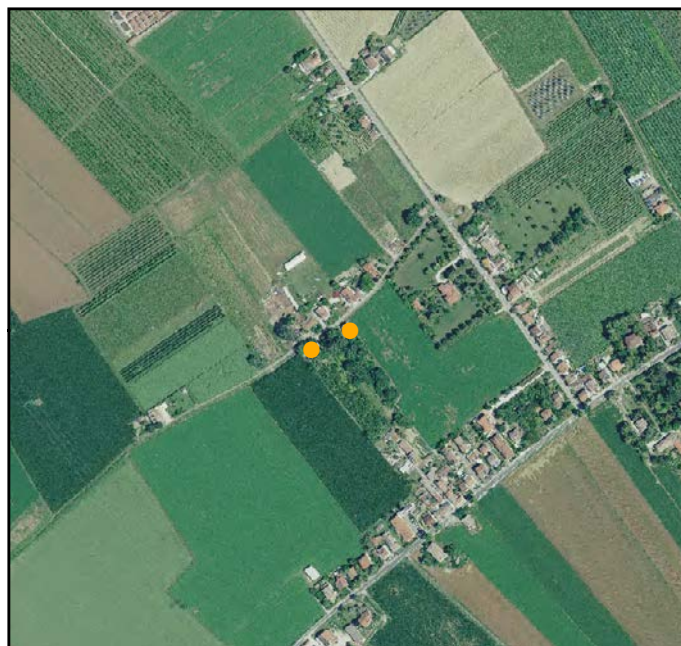


FOTO SATELLITARE 2018 Scala 1:10000



FOTO 1



FOTO 4



FOTO 2



FOTO 5



FOTO 3



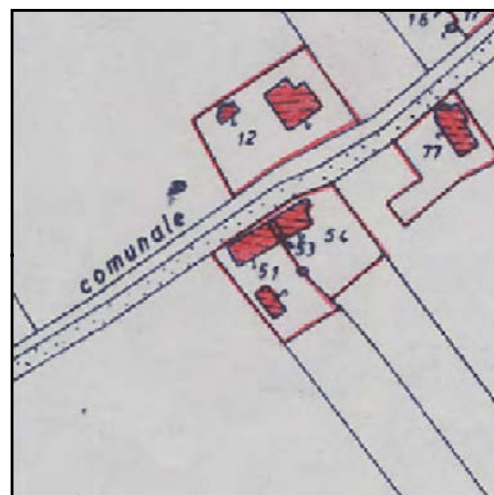


**INDIRIZZO:** VIA S. ANTONIO 12-14-16-18, CAMPIANO - S.P. IN CAMPIANO

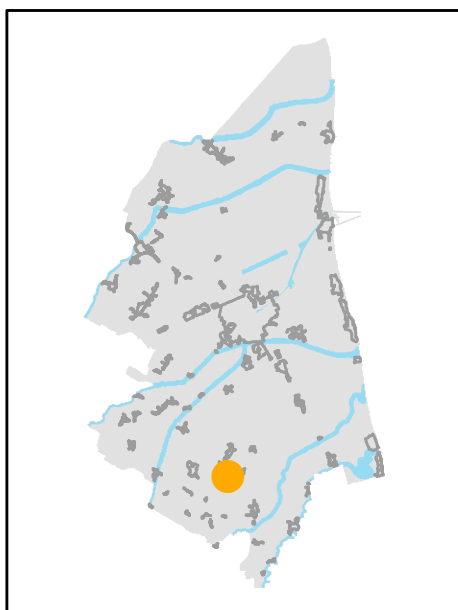
**TOPONIMO:** /

**EDIFICI CON VALORE:** EDIFICIO PRINCIPALE - RICOVERO PER ANIMALI - POZZO

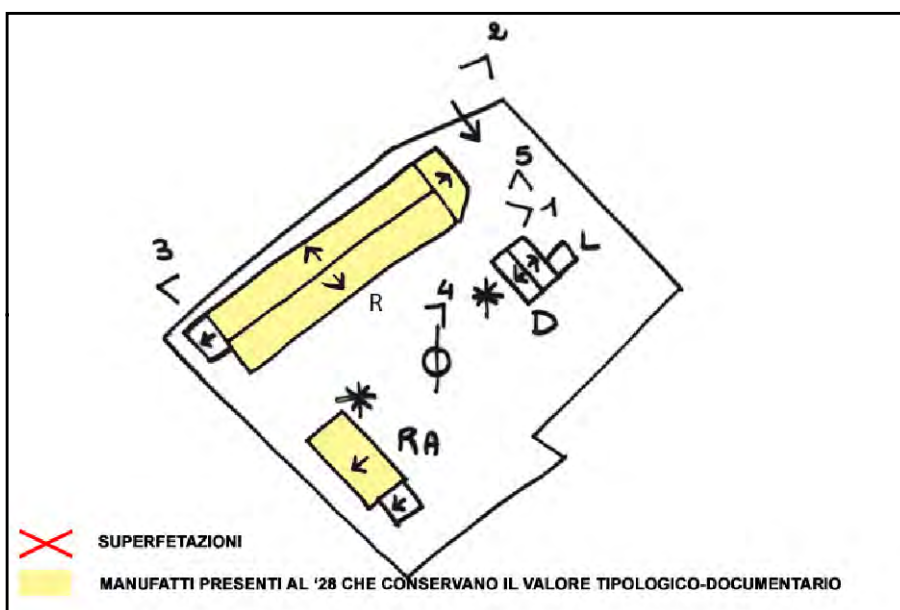
**NOTE:**



CATASTO 1928



INQUADRAMENTO



SCHEMA DI AGGREGAZIONE



FOTO SATELLITARE 2018 Scala 1:2000




FOTO SATELLITARE 2018 Scala 1:10000



FOTO 1



FOTO 4



FOTO 2



FOTO 5



FOTO 3





**INDIRIZZO:** VIA TROVA 6, CAMPIANO - S.P. IN CAMPIANO

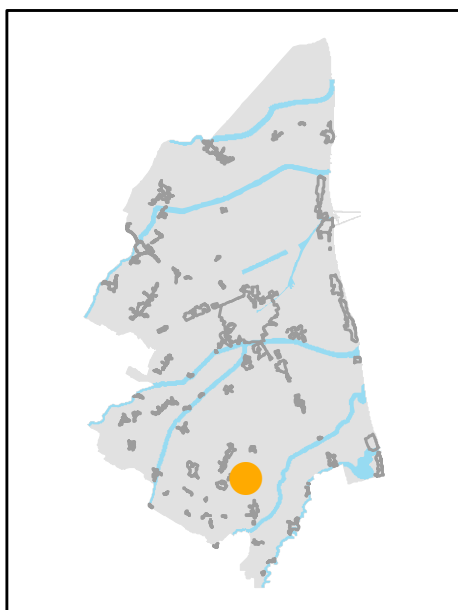
**TOPONIMO:** C. MONTANARI

**EDIFICI CON VALORE:** EDIFICIO AD USO PROMISCUO

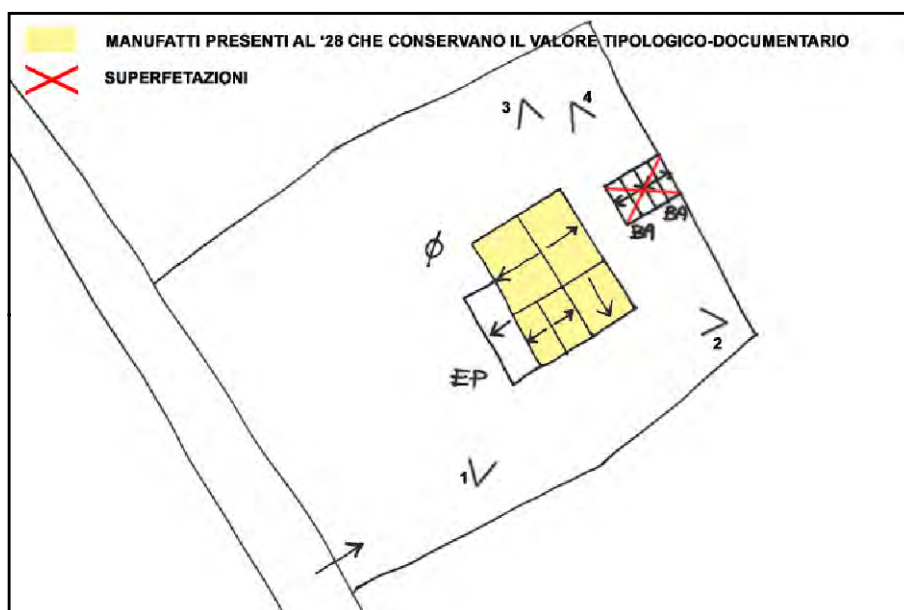
**NOTE:** Ristrutturata



CATASTO 1928



INQUADRAMENTO



SCHEMA DI AGGREGAZIONE




FOTO SATELLITARE 2018 Scala 1:2000




FOTO SATELLITARE 2018 Scala 1:10000



FOTO 1



FOTO 4



FOTO 2



FOTO 5



FOTO 3



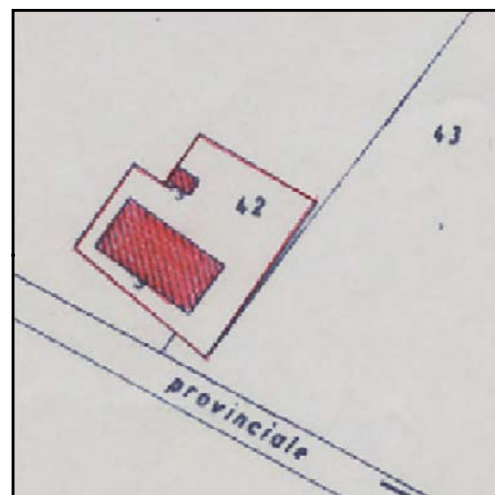


**INDIRIZZO:** VIA DEL SALE 84, CAMPIANO - S.P. IN CAMPIANO

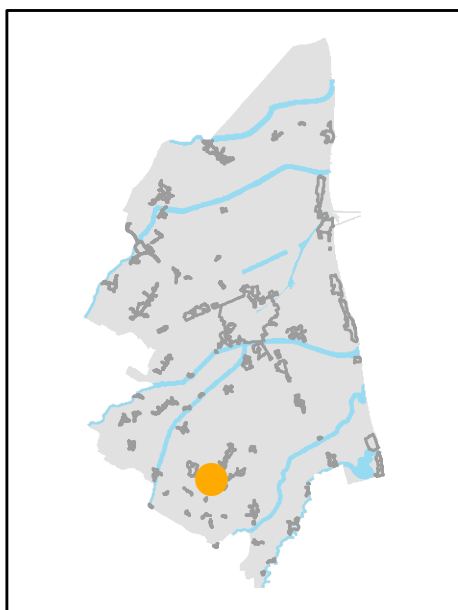
**TOPONIMO:** TENUTA MILZETTA

**EDIFICI CON VALORE:** EDIFICIO AD USO PROMISCUO - POZZO  
- SERVIZI

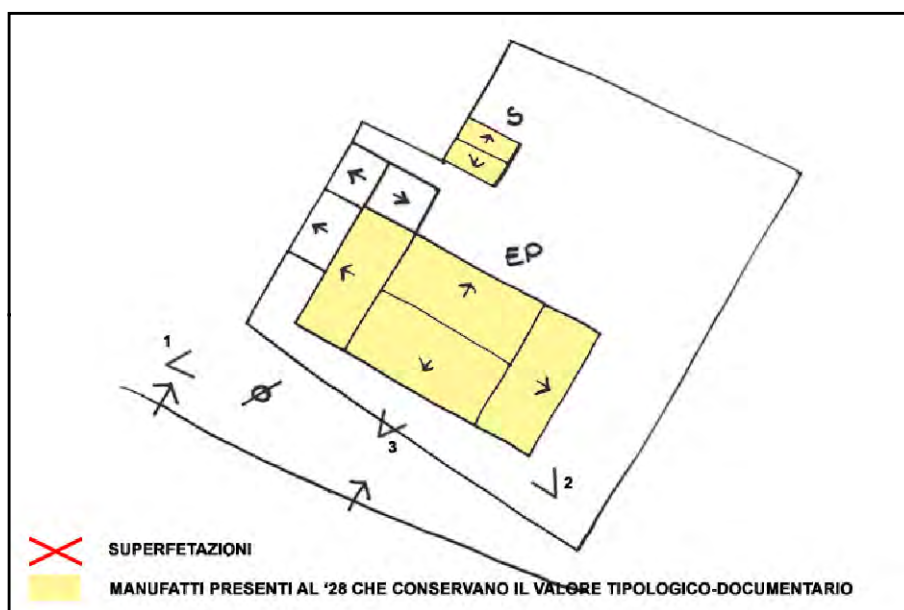
**NOTE:** Ristrutturata



CATASTO 1928



INQUADRAMENTO



SCHEMA DI AGGREGAZIONE



FOTO SATELLITARE 2018 Scala 1:2000




FOTO SATELLITARE 2018 Scala 1:10000



FOTO 1



FOTO 4

FOTO 2



FOTO 5

FOTO 3





**INDIRIZZO:** VIA MASSA 2, CAMPIANO - S.P. IN CAMPIANO

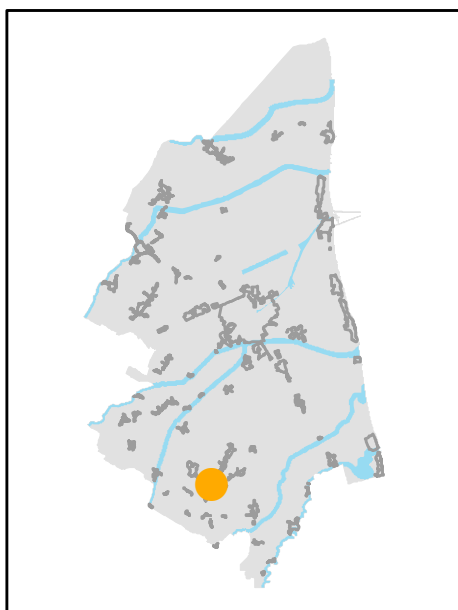
**TOPONIMO:** /

**EDIFICI CON VALORE:** EDIFICIO AD USO PROMISCUO - POZZO  
- FORNO - RICOVERO PER ANIMALI

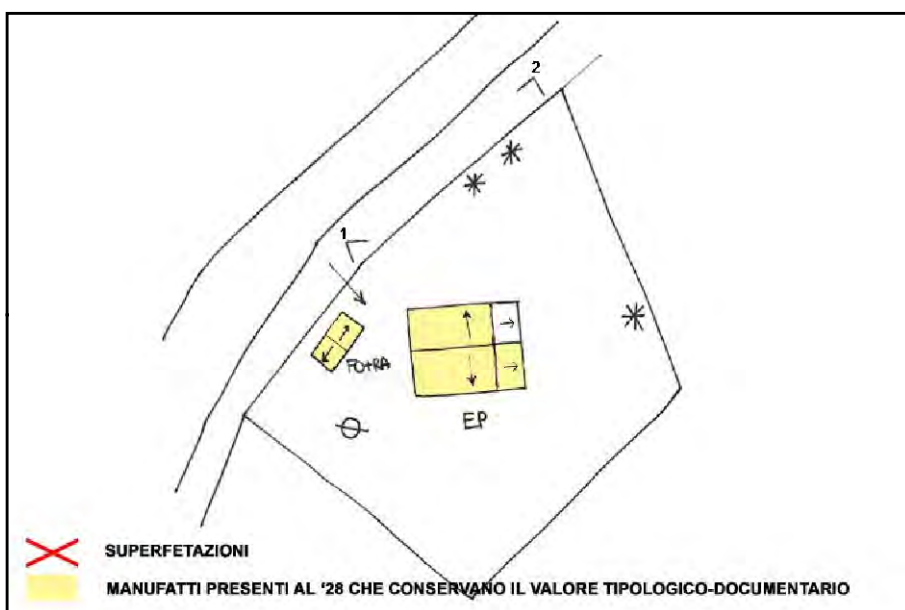
**NOTE:** Ristrutturata



CATASTO 1928



INQUADRAMENTO



SCHEMA DI AGGREGAZIONE




FOTO SATELLITARE 2018 Scala 1:2000




FOTO SATELLITARE 2018 Scala 1:10000



FOTO 1



FOTO 4



FOTO 2

FOTO 5

FOTO 3

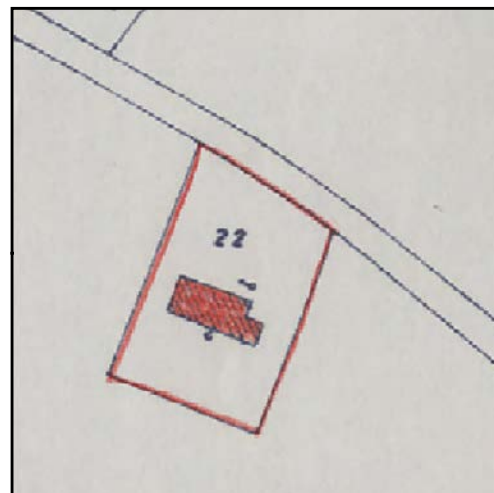


**INDIRIZZO:** VIA SORDINO 1, CAMPIANO - S.P. IN CAMPIANO

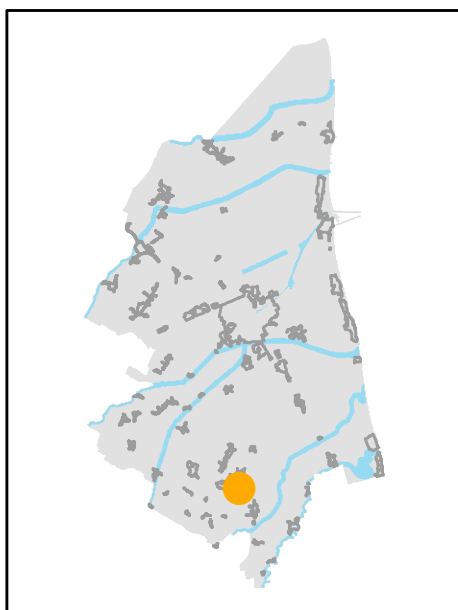
**TOPONIMO:** C. SANZANI

**EDIFICI CON VALORE:** EDIFICIO AD USO PROMISCUO

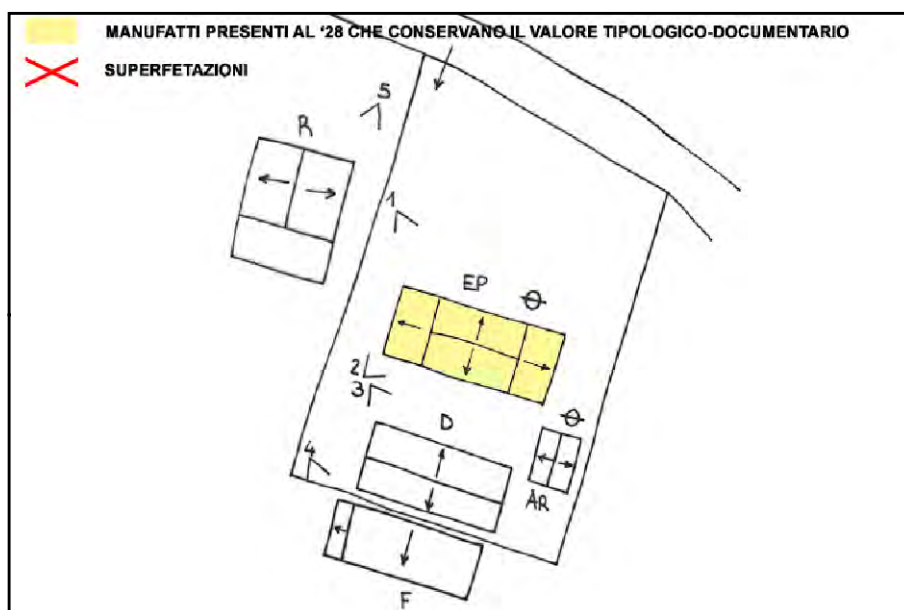
**NOTE:** Riconoscimento valore tipologico tramite pratica ufficio PT 4179/1997. Declassato da valutazioni ufficio



CATASTO 1928



INQUADRAMENTO



SCHEMA DI AGGREGAZIONE



FOTO SATELLITARE 2018 Scala 1:2000




FOTO SATELLITARE 2018 Scala 1:10000



FOTO 1



FOTO 4



FOTO 2



FOTO 5



FOTO 3



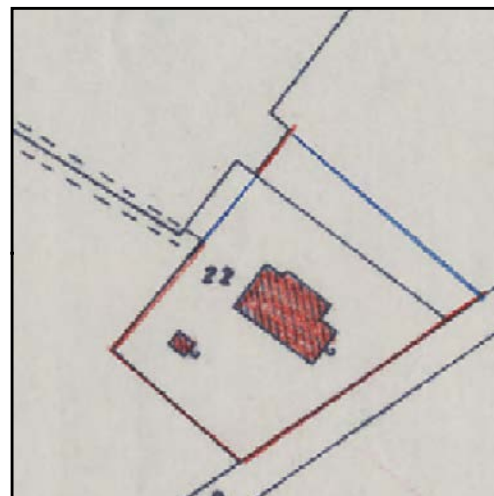


**INDIRIZZO:** VIA PETROSA 417, CAMPIANO - S.P. IN CAMPIANO

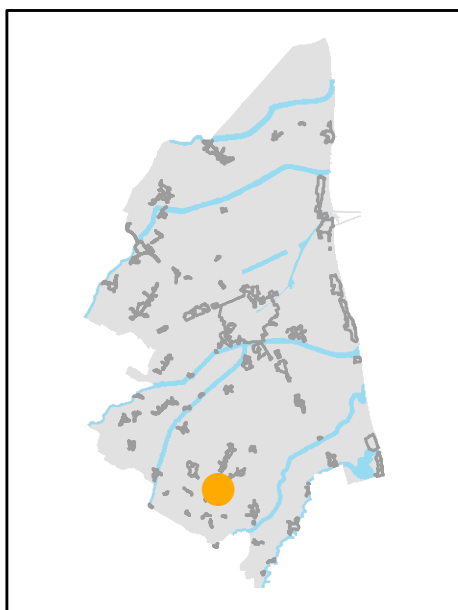
**TOPONIMO:** PODERE CURZIA

**EDIFICI CON VALORE:** EDIFICIO AD USO PROMISCUO -  
DEPOSITO ATTREZZI E MACCHINE

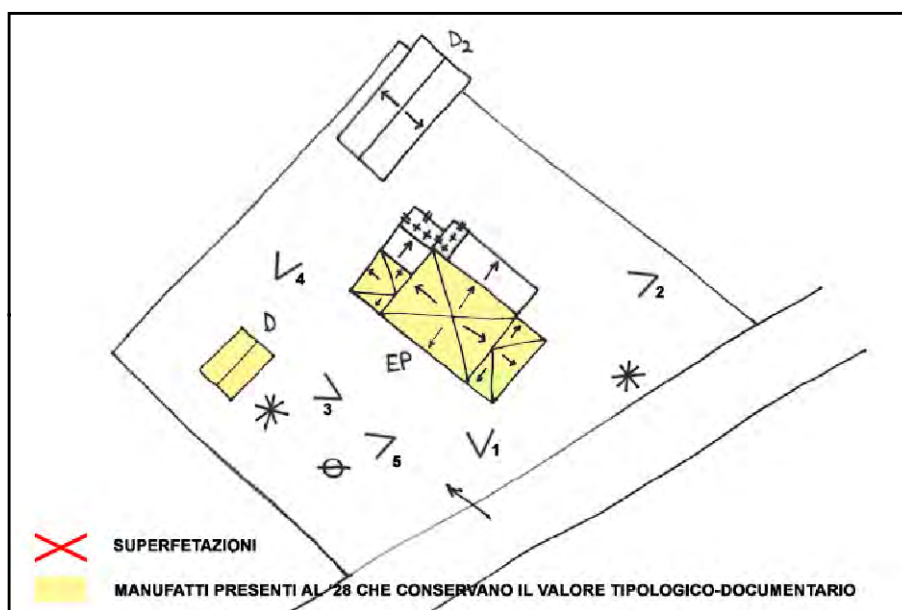
**NOTE:**



CATASTO 1928



INQUADRAMENTO



SCHEMA DI AGGREGAZIONE



FOTO SATELLITARE 2018 Scala 1:2000



FOTO SATELLITARE 2018 Scala 1:10000



FOTO 1



FOTO 4



FOTO 2



FOTO 5



FOTO 3





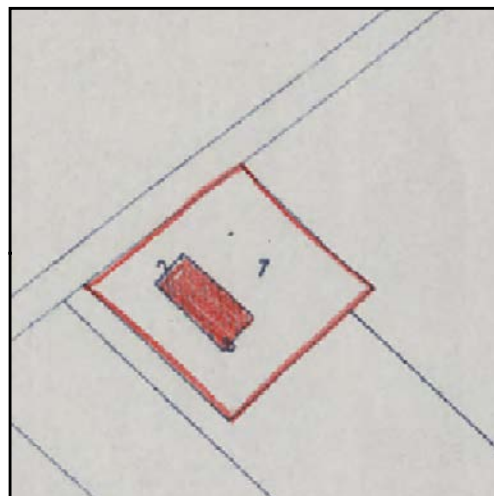


**INDIRIZZO:** VIA PETROSA, CAMPIANO - S.P. IN CAMPIANO

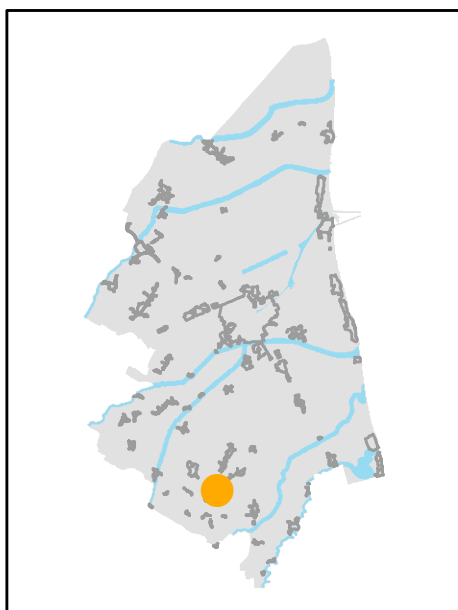
**TOPONIMO:** /

**EDIFICI CON VALORE:** EDIFICIO AD USO PROMISCUO

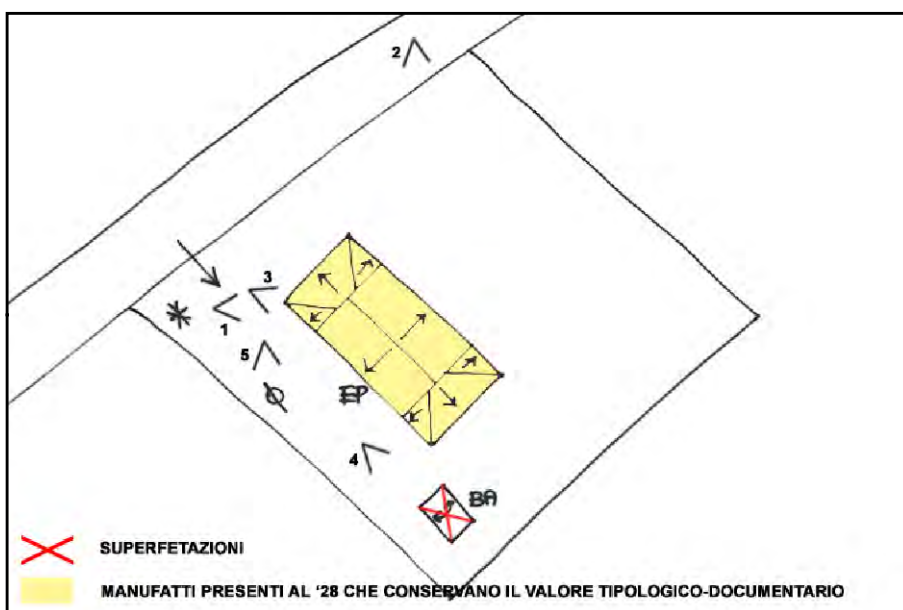
**NOTE:**



CATASTO 1928



INQUADRAMENTO



SCHEMA DI AGGREGAZIONE



FOTO SATELLITARE 2018 Scala 1:2000



FOTO SATELLITARE 2018 Scala 1:10000



FOTO 1



FOTO 4



FOTO 2



FOTO 5



FOTO 3



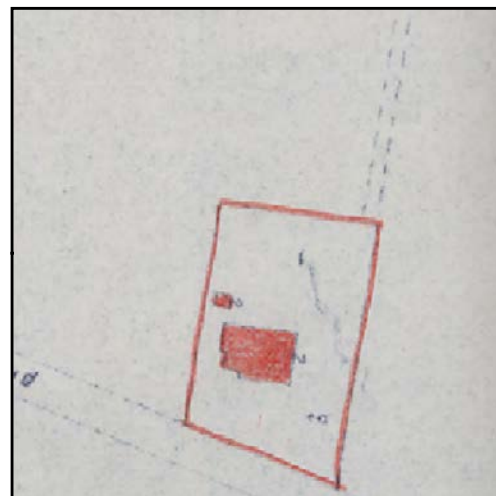


**INDIRIZZO:** VIA DEL SALE 99, CAMPIANO - S.P. IN CAMPIANO

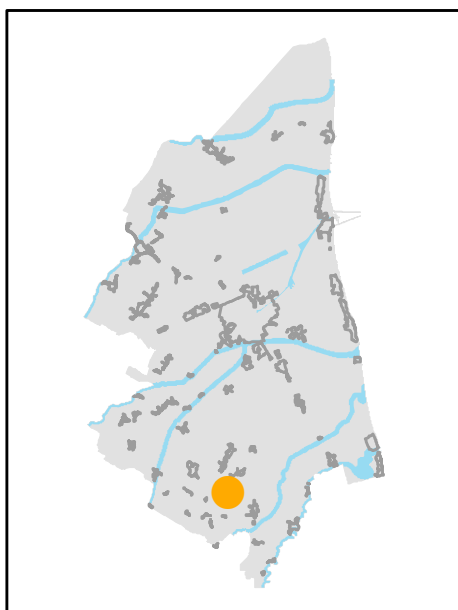
**TOPONIMO:** /

**EDIFICI CON VALORE:** EDIFICIO AD USO PROMISCUO - BUCA - POZZO

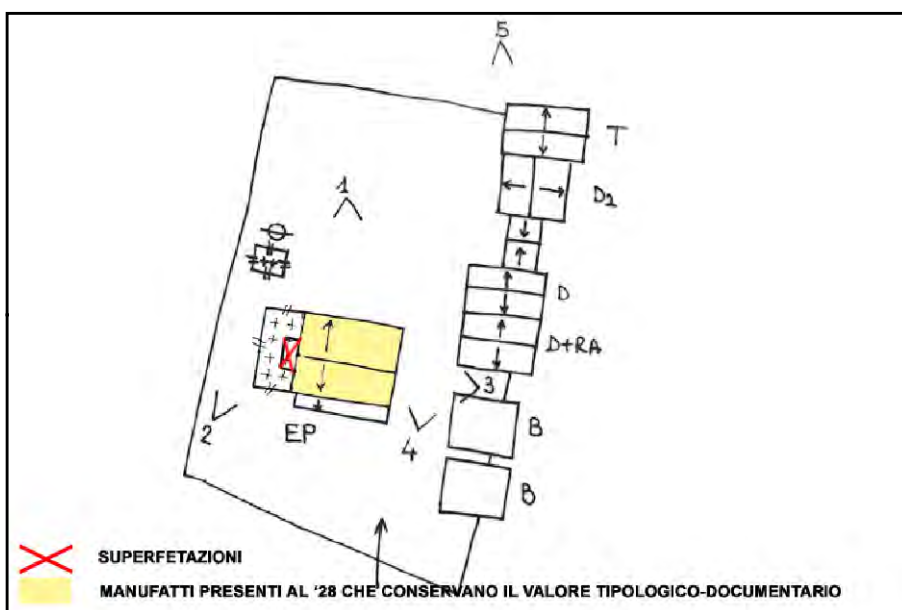
**NOTE:**



CATASTO 1928



INQUADRAMENTO



SCHEMA DI AGGREGAZIONE




FOTO SATELLITARE 2018 Scala 1:2000



FOTO SATELLITARE 2018 Scala 1:10000



FOTO 1



FOTO 4



FOTO 2



FOTO 5



FOTO 3



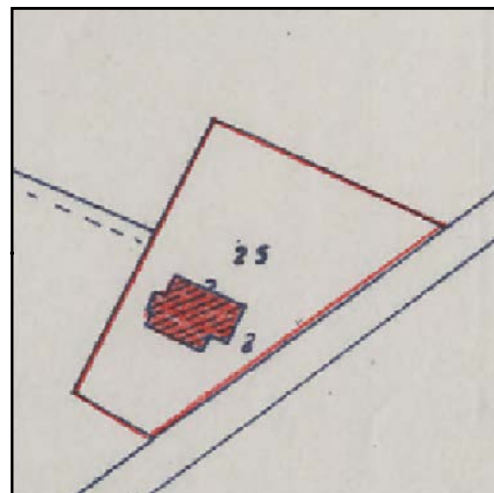


**INDIRIZZO:** VIA PETROSA 421, CAMPIANO - S.P. IN CAMPIANO

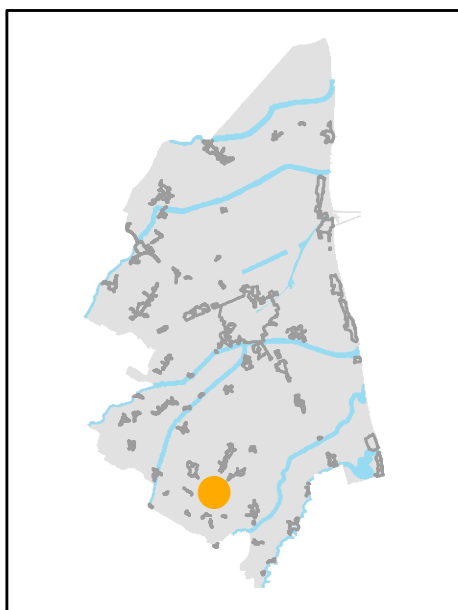
**TOPONIMO:** PODERE RASPONA

**EDIFICI CON VALORE:** EDIFICIO AD USO PROMISCUO - BUCA - POZZO

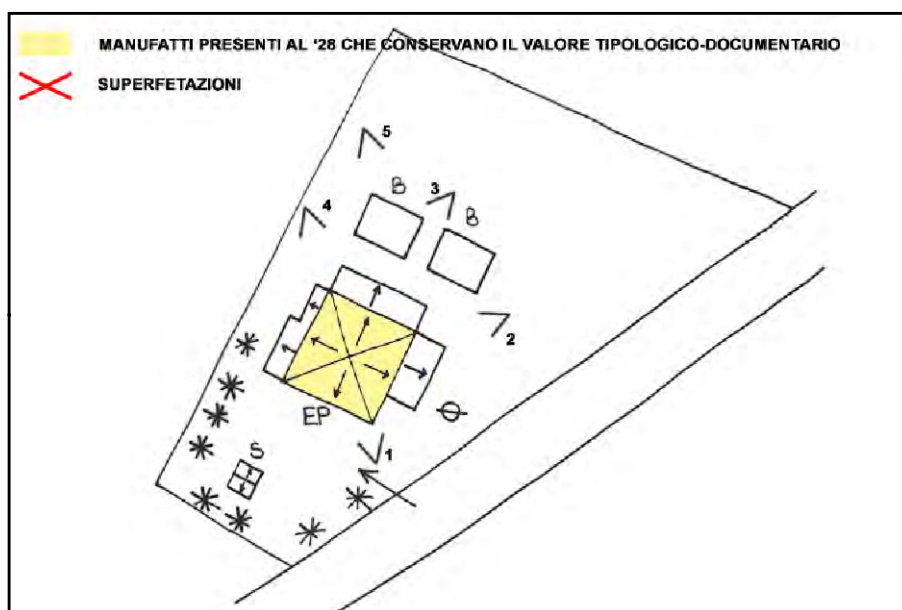
**NOTE:**



CATASTO 1928



INQUADRAMENTO



SCHEMA DI AGGREGAZIONE



FOTO SATELLITARE 2018 Scala 1:2000



FOTO SATELLITARE 2018 Scala 1:10000



FOTO 1



FOTO 4



FOTO 2



FOTO 5



FOTO 3





**INDIRIZZO:** VIA SORDINO 7, CAMPIANO - S.P. IN CAMPIANO

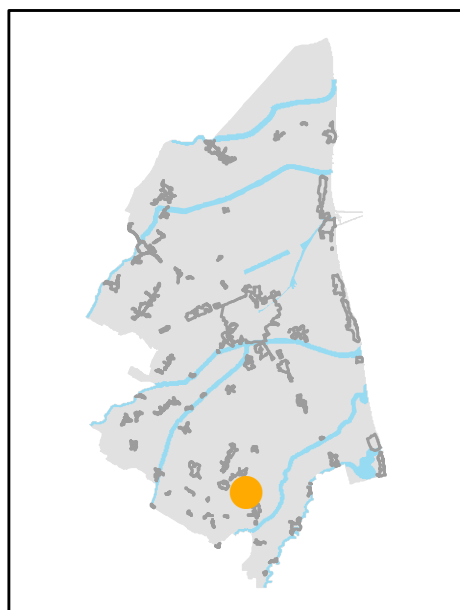
**TOPONIMO:** /

**EDIFICI CON VALORE:** EDIFICIO AD USO PROMISCUO -  
DEPOSITO ATTREZZI E MACCHINE

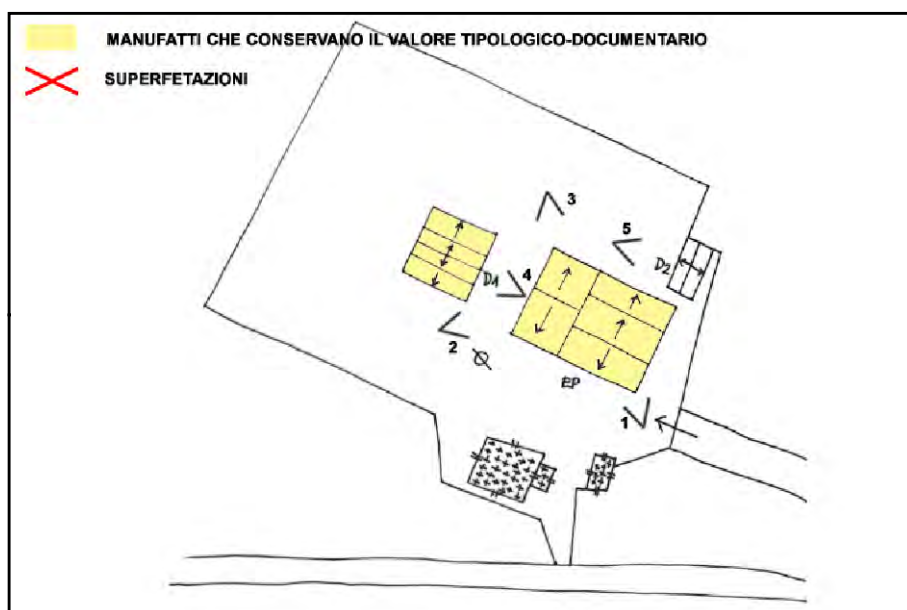
**NOTE:** Ristrutturata



CATASTO 1928



INQUADRAMENTO



SCHEMA DI AGGREGAZIONE




FOTO SATELLITARE 2018 Scala 1:2000



FOTO SATELLITARE 2018 Scala 1:10000



FOTO 1



FOTO 4



FOTO 2



FOTO 5



FOTO 3





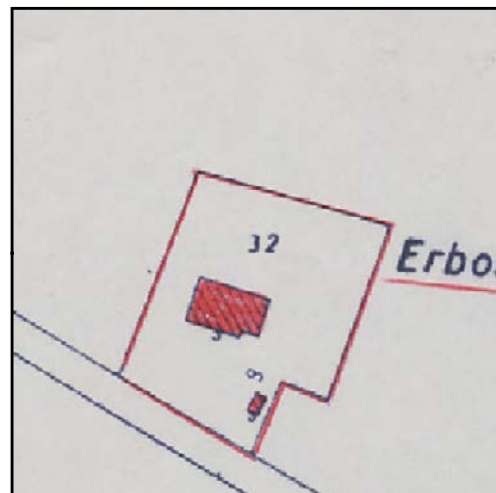


**INDIRIZZO:** VIA DEL SALE 140, CAMPIANO - S.P. IN CAMPIANO

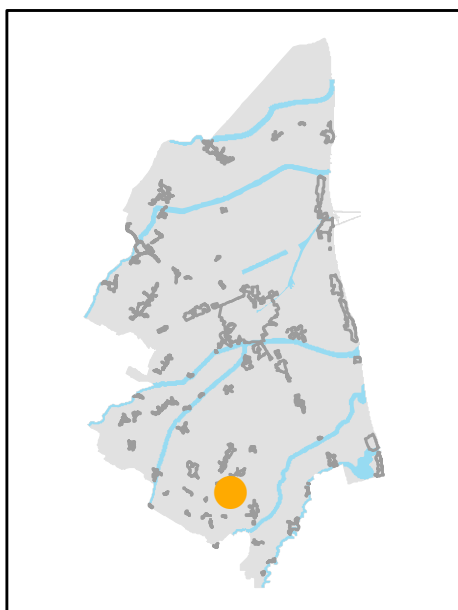
**TOPONIMO:** PODERE ERBOSA

**EDIFICI CON VALORE:** EDIFICIO AD USO PROMISCUO - FORNO  
- RICOVERO PER ANIMALI

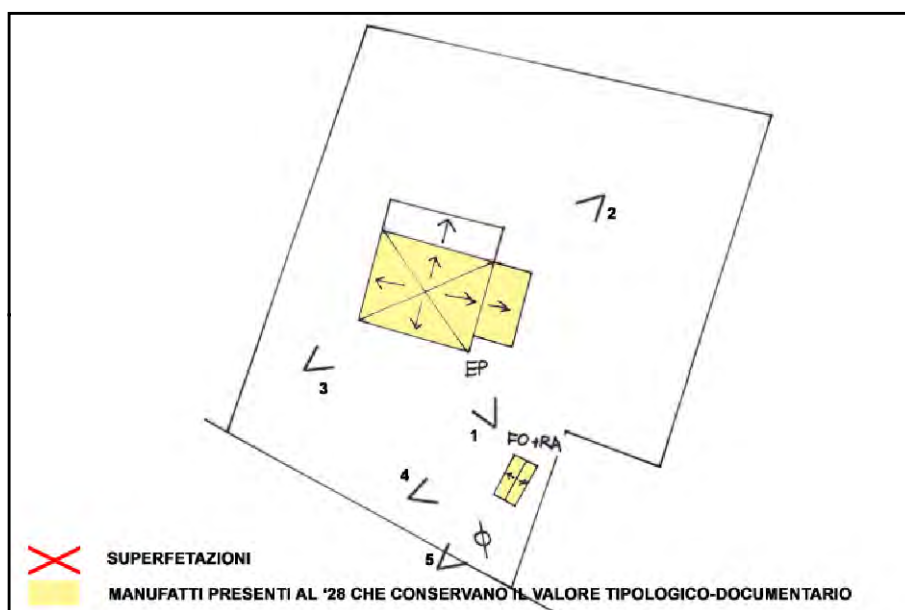
**NOTE:**



CATASTO 1928



INQUADRAMENTO



SCHEMA DI AGGREGAZIONE




FOTO SATELLITARE 2018 Scala 1:2000

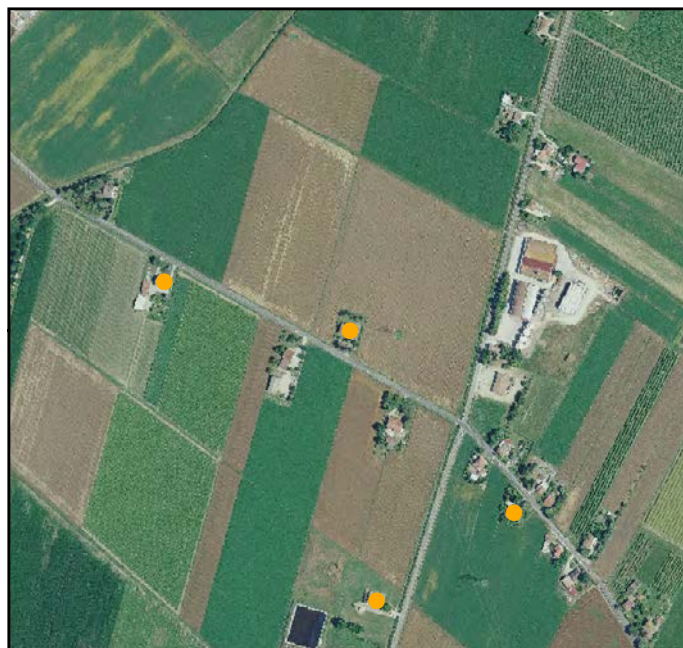


FOTO SATELLITARE 2018 Scala 1:10000



FOTO 1



FOTO 4



FOTO 2



FOTO 5



FOTO 3



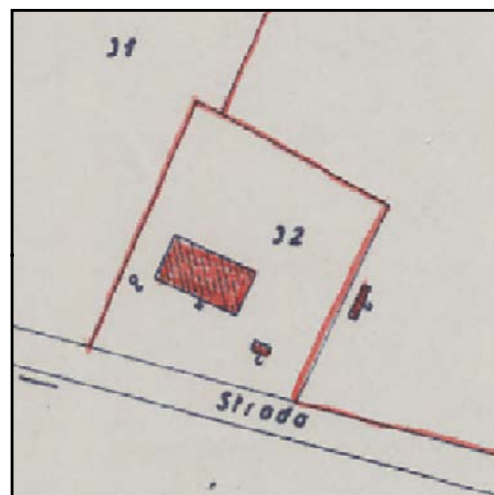


**INDIRIZZO:** VIA VECCHIA GARRETTA 15, CAMPIANO - S.P. IN CAMPIANO

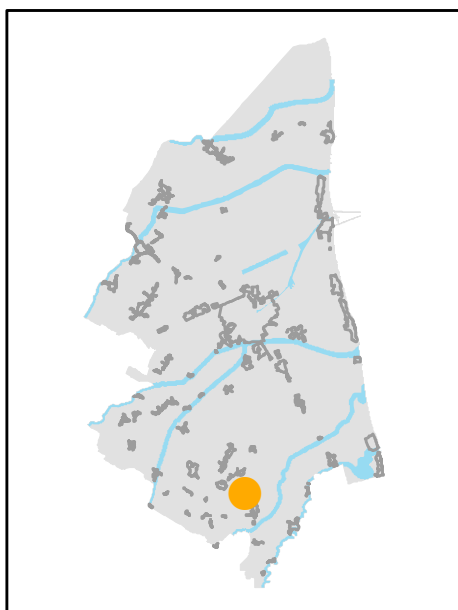
**TOPONIMO:** /

**EDIFICI CON VALORE:** EDIFICIO AD USO PROMISCUO - DEPOSITO ATTREZZI E MACCHINE - POZZO

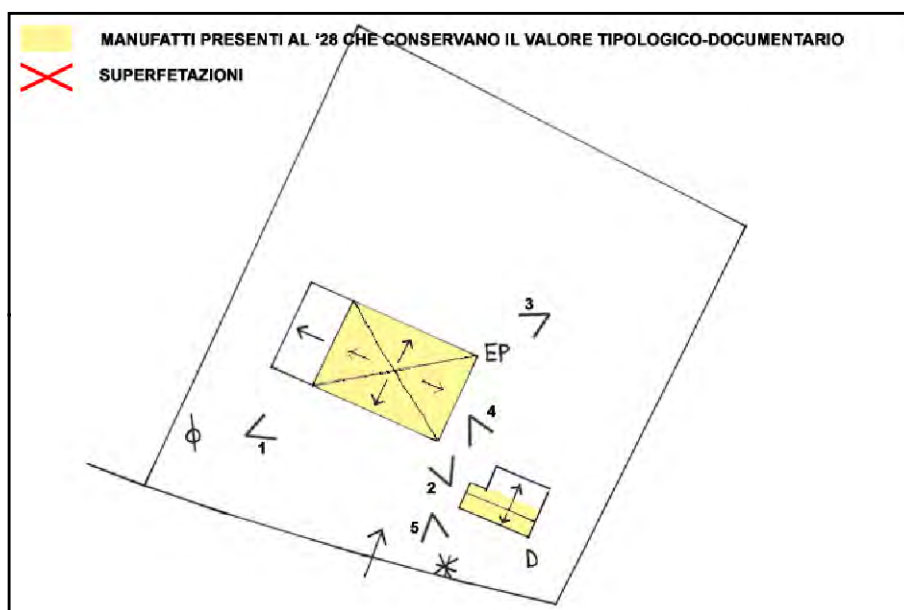
**NOTE:** Ristrutturata



CATASTO 1928



INQUADRAMENTO



SCHEMA DI AGGREGAZIONE



FOTO SATELLITARE 2018 Scala 1:2000



FOTO SATELLITARE 2018 Scala 1:10000



FOTO 1



FOTO 4



FOTO 2



FOTO 5



FOTO 3



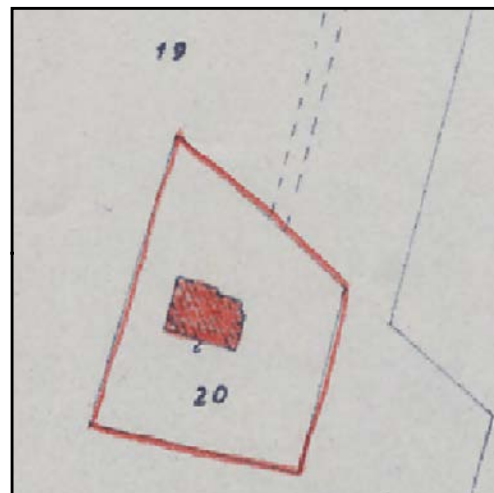


**INDIRIZZO:** VIA DEL SALE 97, CAMPIANO - S.P. IN CAMPIANO

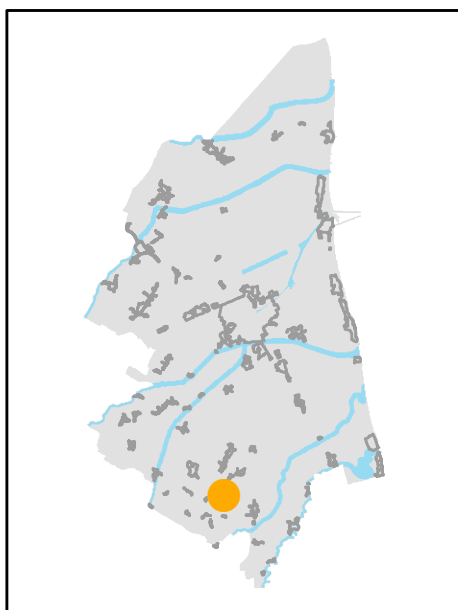
**TOPONIMO:** IL ROVERONE

**EDIFICI CON VALORE:** EDIFICIO AD USO PROMISCUO - BUCA - POZZO

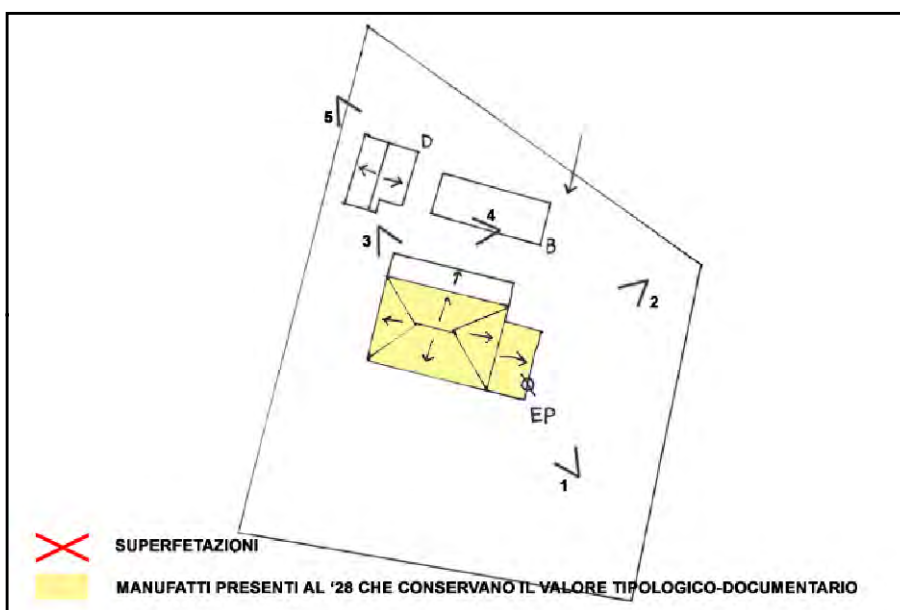
**NOTE:** Ristrutturata. Non è stato possibile aggiornare le foto.



CATASTO 1928



INQUADRAMENTO



SCHEMA DI AGGREGAZIONE




FOTO SATELLITARE 2018 Scala 1:2000




FOTO SATELLITARE 2018 Scala 1:10000



FOTO 1



FOTO 4



FOTO 2



FOTO 5



FOTO 3





# EDIFICI DI VALORE TIPOLOGICO-DOCUMENTARIO

Scheda N° 086.35

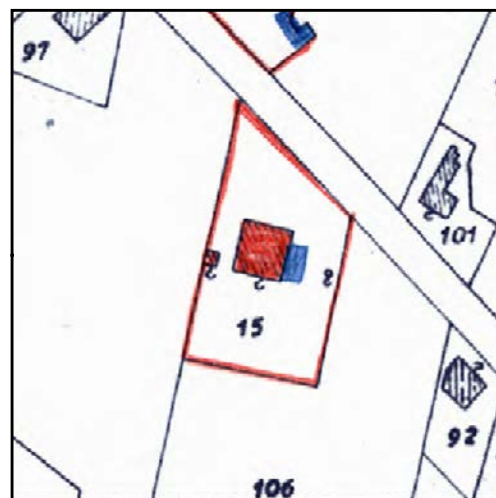
Ultimo Agg Sett 2023

**INDIRIZZO:** VIA DEL SALE 103, CAMPIANO - S.P. IN CAMPIANO

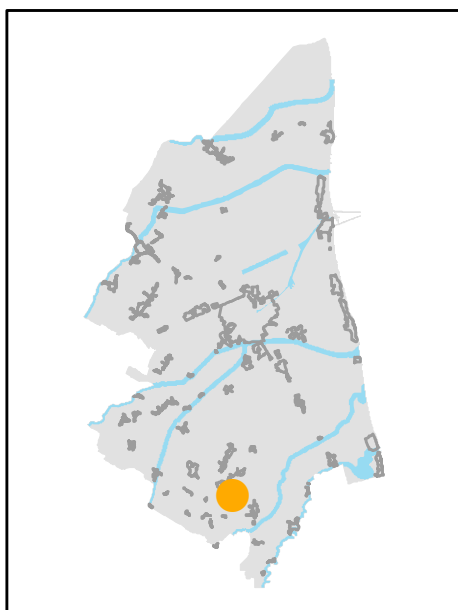
**TOPONIMO:** /

**EDIFICI CON VALORE:** EDIFICIO AD USO PROMISCUO - POZZO

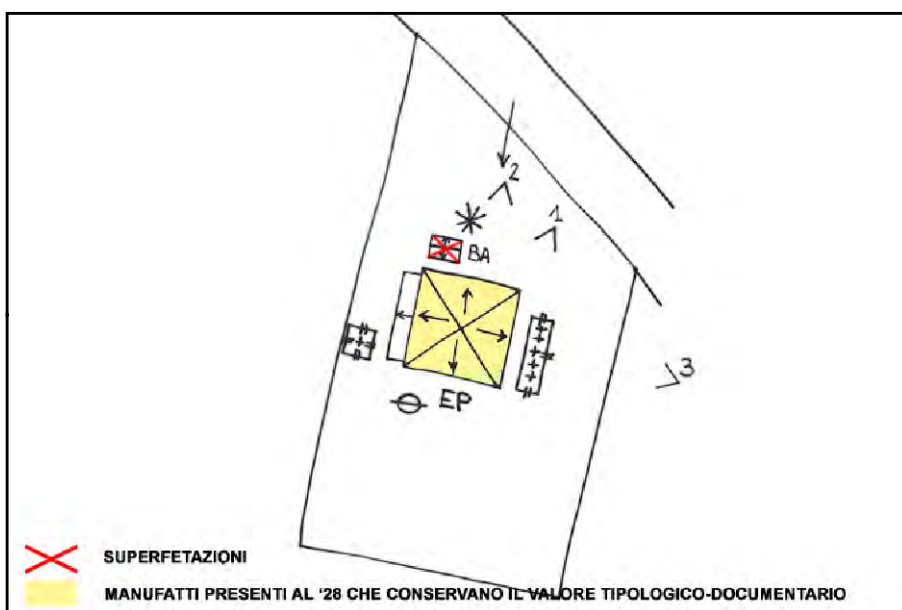
**NOTE:** Ristrutturata



CATASTO 1928



INQUADRAMENTO



SCHEMA DI AGGREGAZIONE



FOTO SATELLITARE 2018 Scala 1:2000



FOTO SATELLITARE 2018 Scala 1:10000



FOTO 1



FOTO 4

FOTO 2



FOTO 5

FOTO 3







**INDIRIZZO:** VIA ERBOSA, CAMPIANO - S.P. IN CAMPIANO

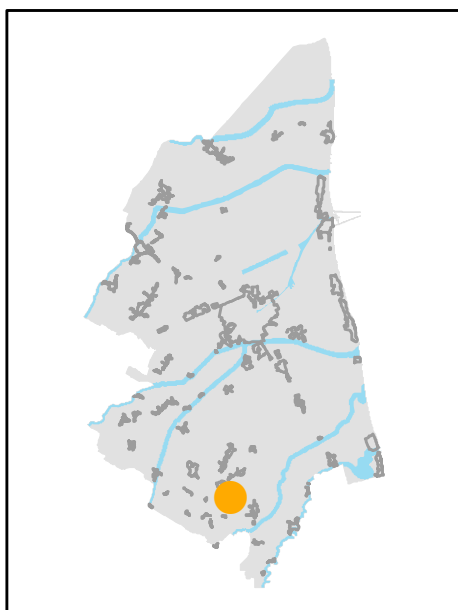
**TOPONIMO:** IL CHIODO

**EDIFICI CON VALORE:** EDIFICIO AD USO PROMISCUO

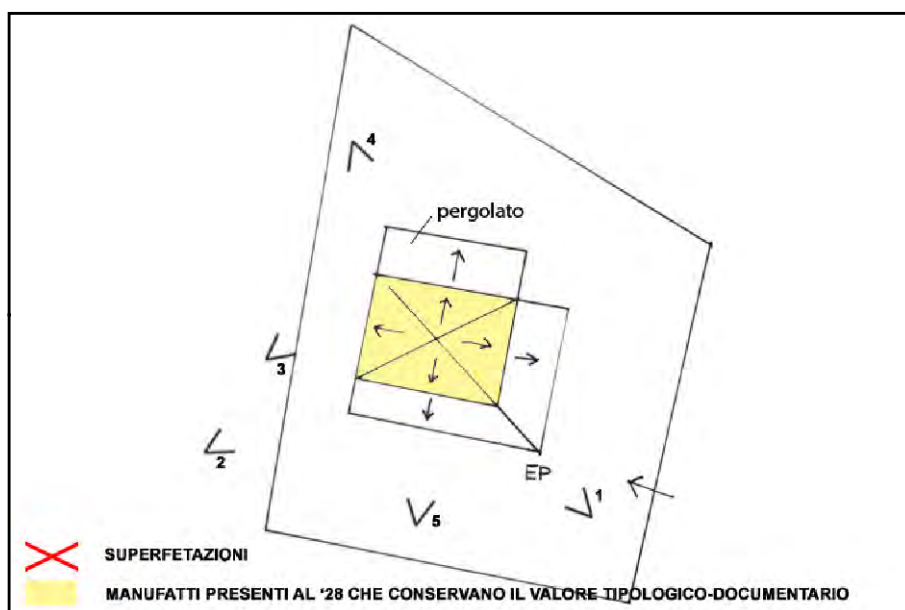
**NOTE:** Ristrutturata



CATASTO 1928



INQUADRAMENTO



SCHEMA DI AGGREGAZIONE




FOTO SATELLITARE 2018 Scala 1:2000



FOTO SATELLITARE 2018 Scala 1:10000



FOTO 1



FOTO 4



FOTO 2



FOTO 5



FOTO 3



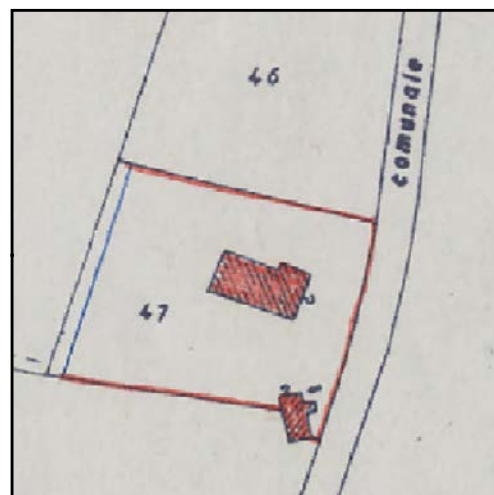


**INDIRIZZO:** VIA CASIMPANE, CAMPIANO - S.P. IN CAMPIANO

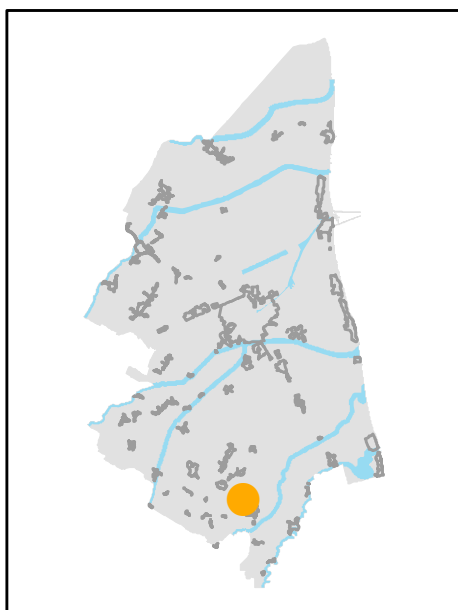
**TOPONIMO:** AZIENDA OSPEDALE

**EDIFICI CON VALORE:** EDIFICIO AD USO PROMISCUO -  
DEPOSITO ATTREZZI E MACCHINE

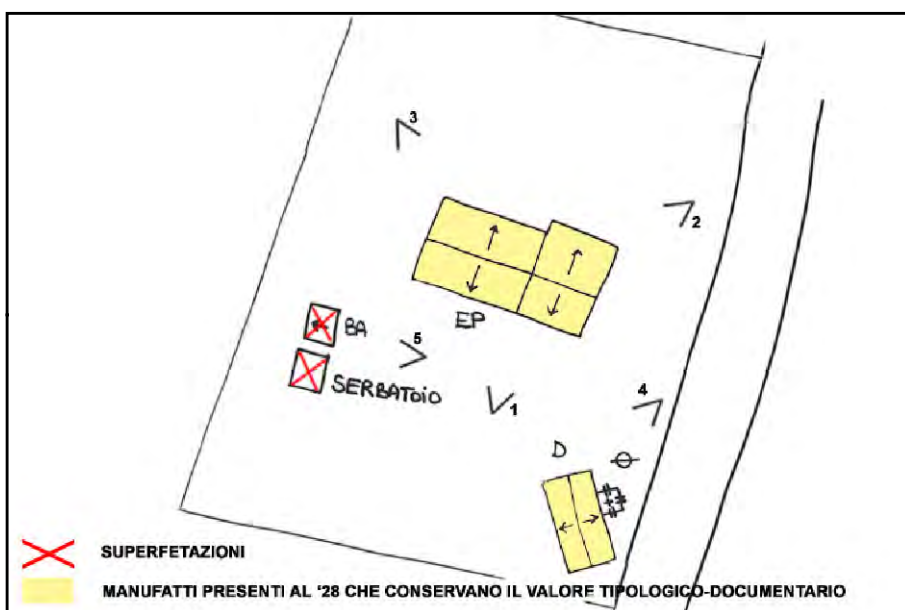
**NOTE:**



CATASTO 1928



INQUADRAMENTO



SCHEMA DI AGGREGAZIONE



FOTO SATELLITARE 2018 Scala 1:2000



FOTO SATELLITARE 2018 Scala 1:10000



FOTO 1



FOTO 4



FOTO 2



FOTO 5



FOTO 3



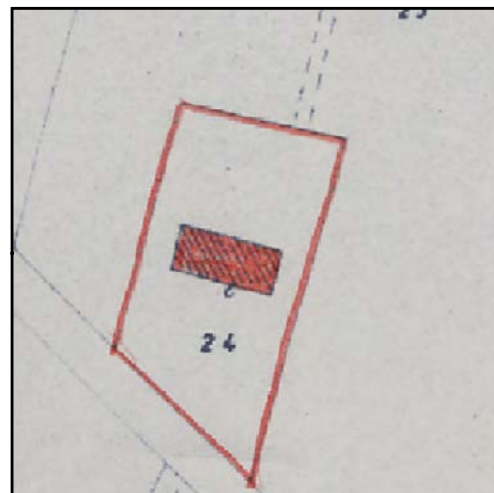


**INDIRIZZO:** VIA BECCHI TOGNINI 4, CAMPIANO - S.P. IN CAMPIANO

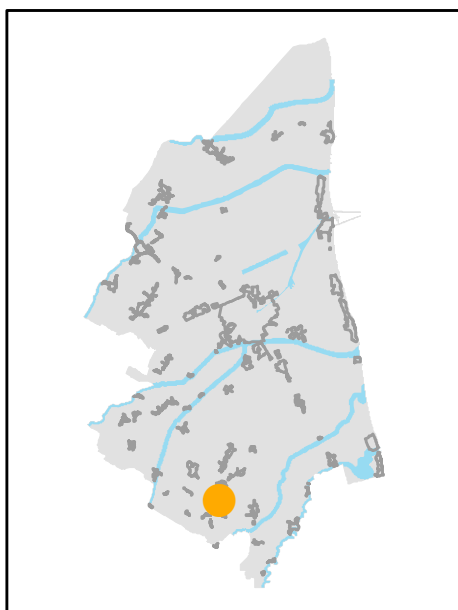
**TOPONIMO:** L'ACQUARA

**EDIFICI CON VALORE:** EDIFICIO AD USO PROMISCUO - BUCA

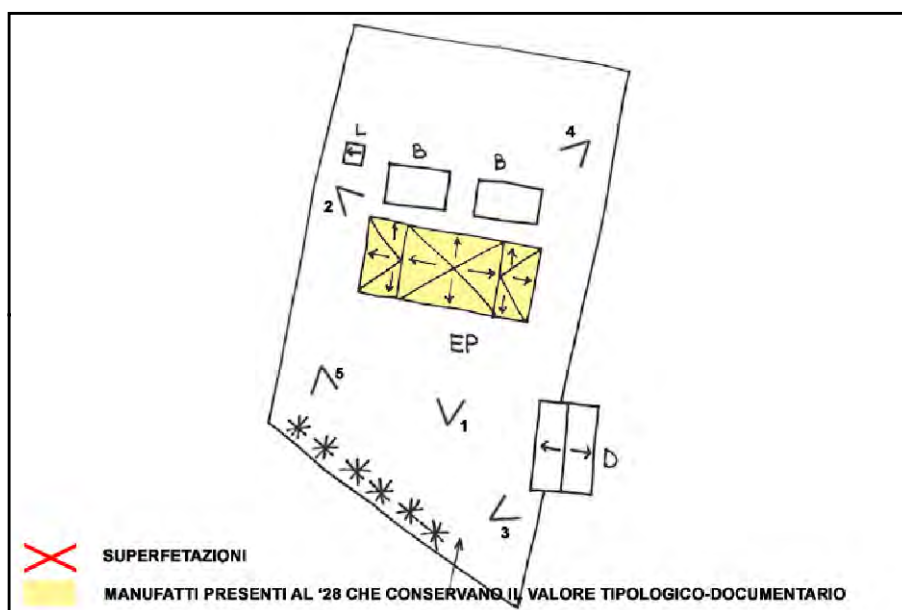
**NOTE:** Ristrutturata. Non è stato possibile aggiornare le foto.



CATASTO 1928



INQUADRAMENTO



SCHEMA DI AGGREGAZIONE



FOTO SATELLITARE 2018 Scala 1:2000



FOTO SATELLITARE 2018 Scala 1:10000



FOTO 1



FOTO 4



FOTO 2



FOTO 5



FOTO 3



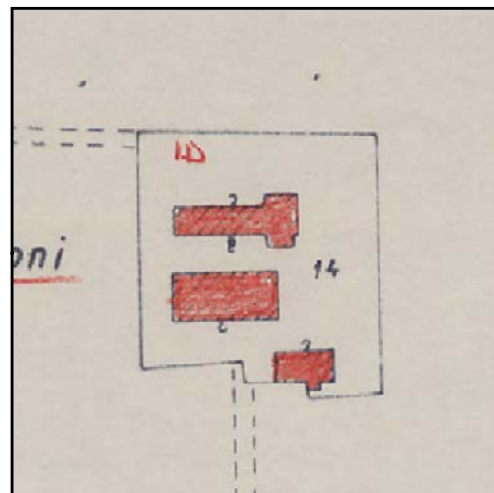


**INDIRIZZO:** VIA DEL SALE 196, CAMPIANO - S.P. IN CAMPIANO

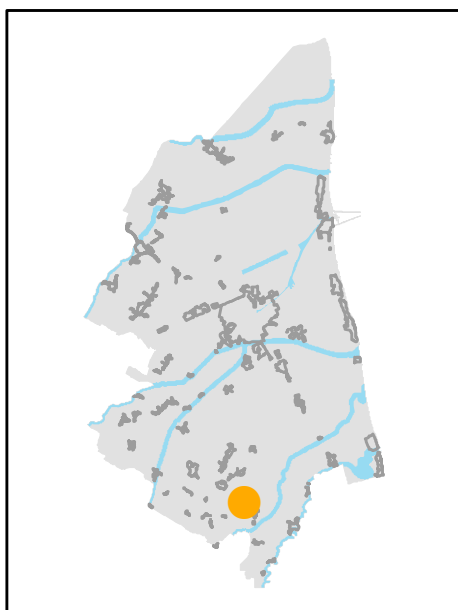
**TOPONIMO:** C. MAZZONI

**EDIFICI CON VALORE:** EDIFICIO AD USO PROMISCUO - POZZO  
- SERVIZI - DEPOSITO ATTREZZI E MACCHINE - RICOVERO PER ANIMALI - SILOS CIRCOLARE

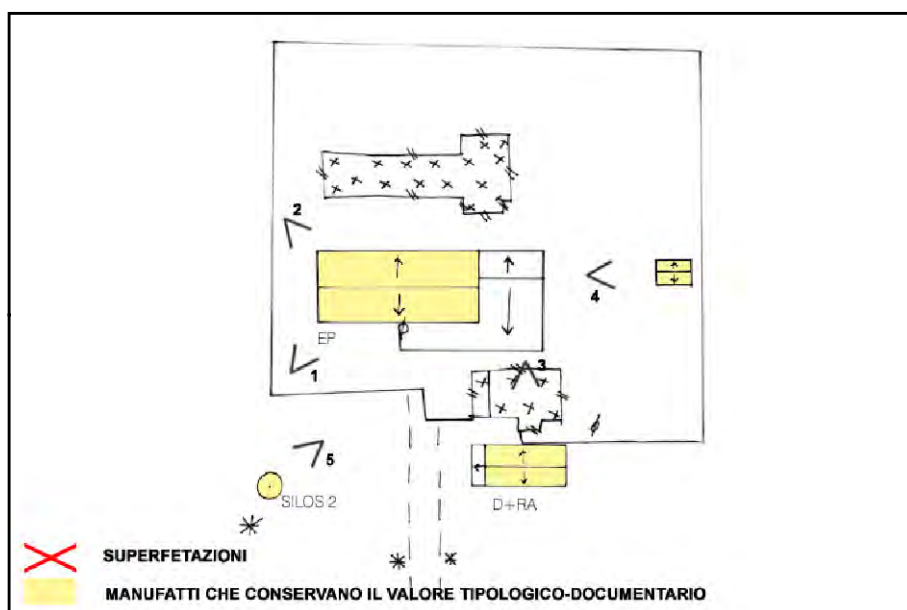
**NOTE:** Ristrutturata



CATASTO 1928



INQUADRAMENTO



SCHEMA DI AGGREGAZIONE




FOTO SATELLITARE 2018 Scala 1:2000



FOTO SATELLITARE 2018 Scala 1:10000



FOTO 1



FOTO 4



FOTO 2



FOTO 5



FOTO 3







**INDIRIZZO:** VIALE DEL SALE 188 190, CAMPIANO - S.P. IN CAMPIANO

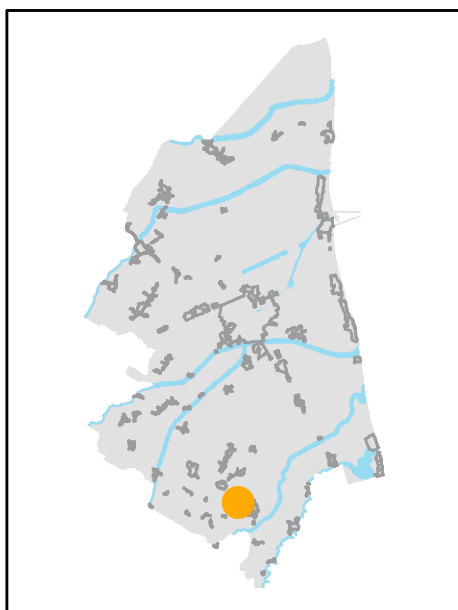
**TOPONIMO:** /

**EDIFICI CON VALORE:** EDIFICIO PRINCIPALE

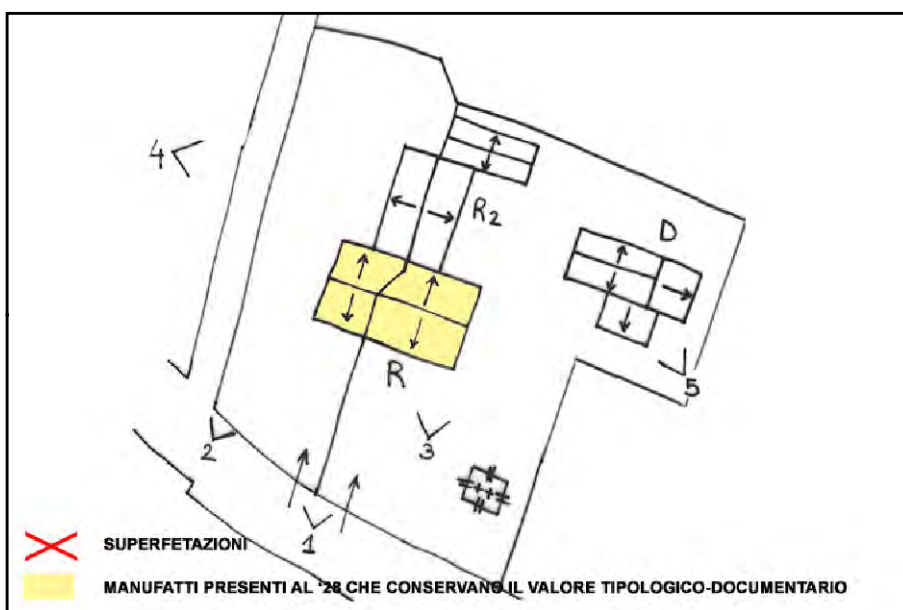
**NOTE:**



CATASTO 1928



INQUADRAMENTO



SCHEMA DI AGGREGAZIONE



FOTO SATELLITARE 2018 Scala 1:2000



FOTO SATELLITARE 2018 Scala 1:10000



FOTO 1



FOTO 4



FOTO 2



FOTO 5



FOTO 3



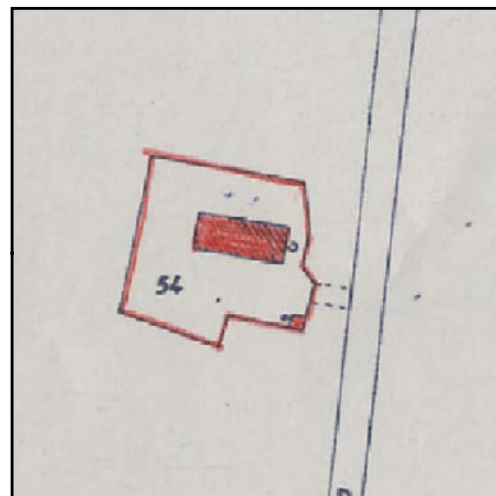


**INDIRIZZO:** VIA CASIMPANE 11/A, CAMPIANO - S.P. IN CAMPIANO

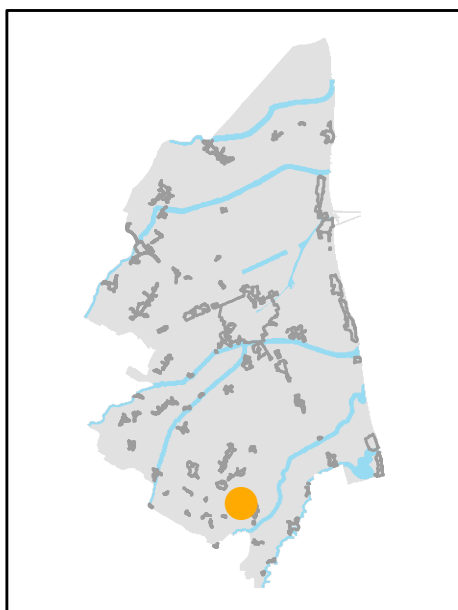
**TOPONIMO:** /

**EDIFICI CON VALORE:** EDIFICIO AD USO PROMISCUO - POZZO

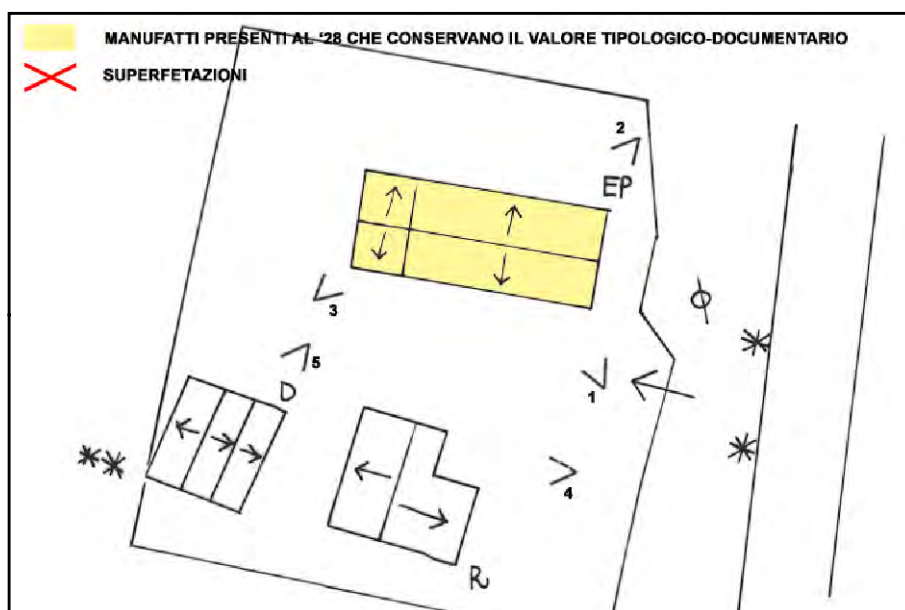
**NOTE:** Riconoscimento valore tipologico tramite pratica ufficio PT 7156/2002. Declassato da valutazioni ufficio



CATASTO 1928



INQUADRAMENTO



SCHEMA DI AGGREGAZIONE




FOTO SATELLITARE 2018 Scala 1:2000



FOTO SATELLITARE 2018 Scala 1:10000



FOTO 1



FOTO 4



FOTO 2



FOTO 5



FOTO 3



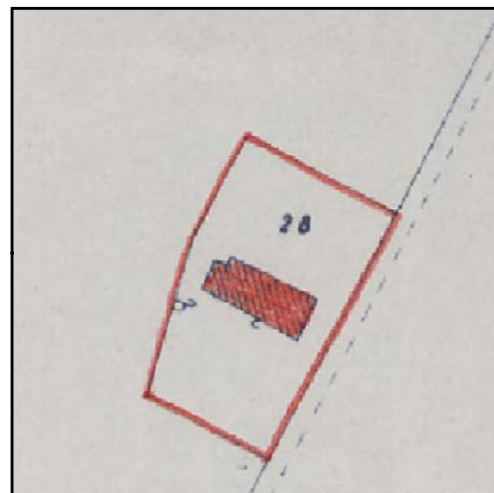


**INDIRIZZO:** , CAMPIANO - S.P. IN CAMPIANO

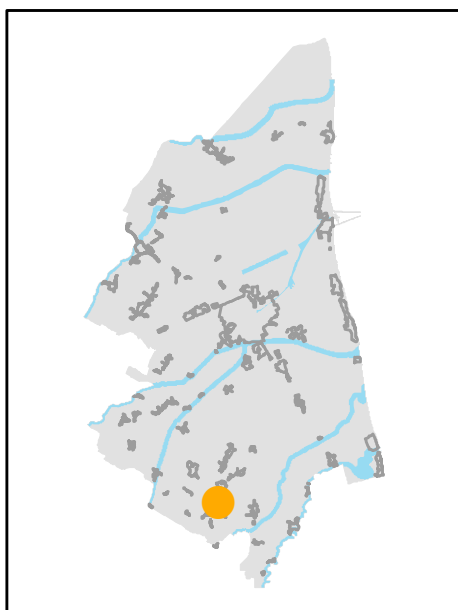
**TOPONIMO:** C. BETTOLI

**EDIFICI CON VALORE:** EDIFICIO AD USO PROMISCUO

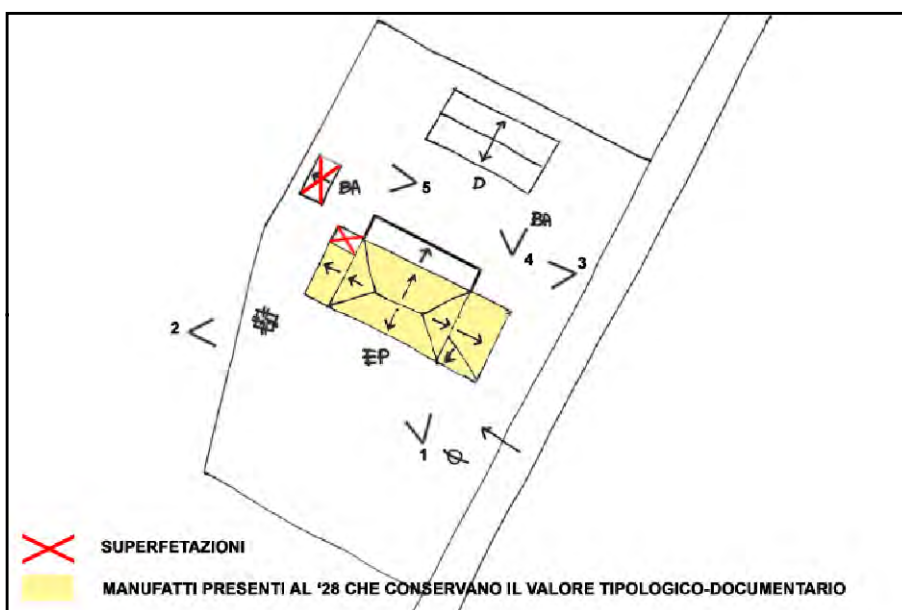
**NOTE:** Ristrutturata. Non è stato possibile aggiornare le foto.



CATASTO 1928



INQUADRAMENTO



SCHEMA DI AGGREGAZIONE




FOTO SATELLITARE 2018 Scala 1:2000



FOTO SATELLITARE 2018 Scala 1:10000



FOTO 1



FOTO 4



FOTO 2



FOTO 5



FOTO 3



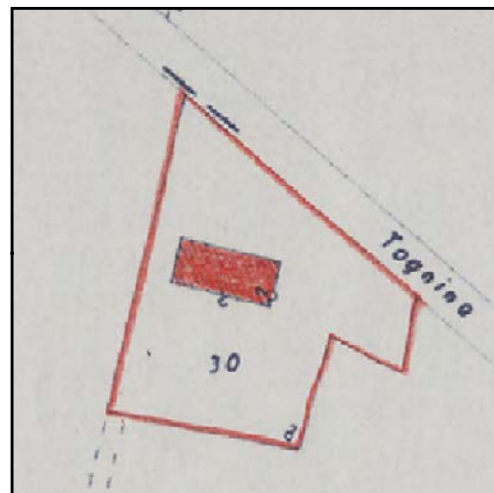


**INDIRIZZO:** VIA BECCHI TOGNINI 13, CAMPIANO - S.P. IN CAMPIANO

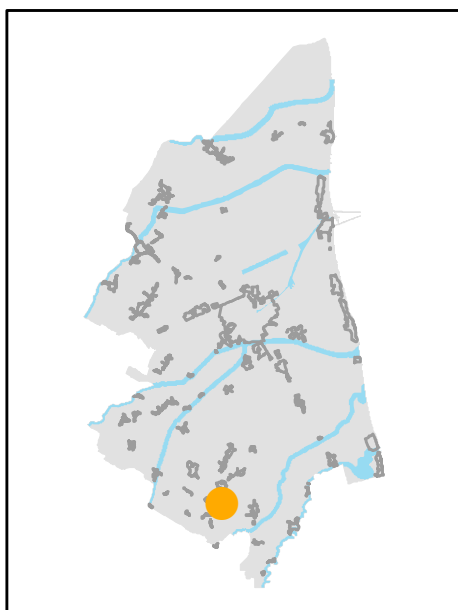
**TOPONIMO:** /

**EDIFICI CON VALORE:** EDIFICIO AD USO PROMISCUO

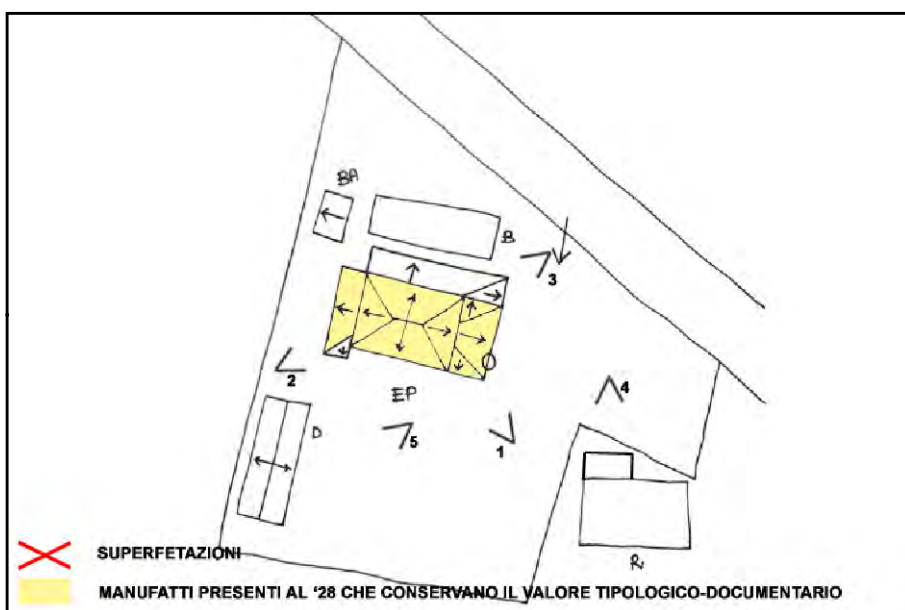
**NOTE:** Declassato da scheda



CATASTO 1928



INQUADRAMENTO



SCHEMA DI AGGREGAZIONE



FOTO SATELLITARE 2018 Scala 1:2000




FOTO SATELLITARE 2018 Scala 1:10000



FOTO 1



FOTO 4



FOTO 2



FOTO 5



FOTO 3





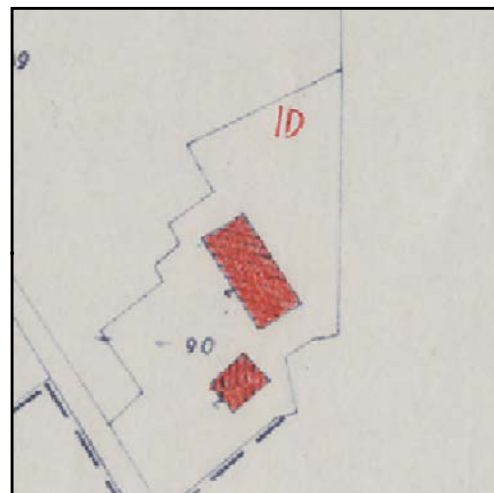


**INDIRIZZO:** VIA VIOLARO 15, CAMPIANO

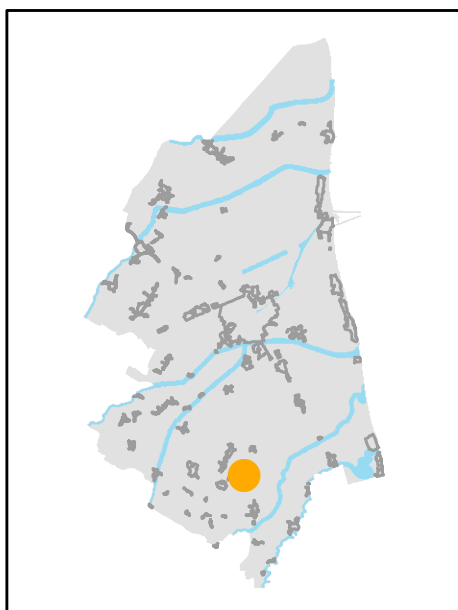
**TOPONIMO:** /

**EDIFICI CON VALORE:** EDIFICIO AD USO PROMISCUO -  
DEPOSITO ATTREZZI E MACCHINE - POZZO

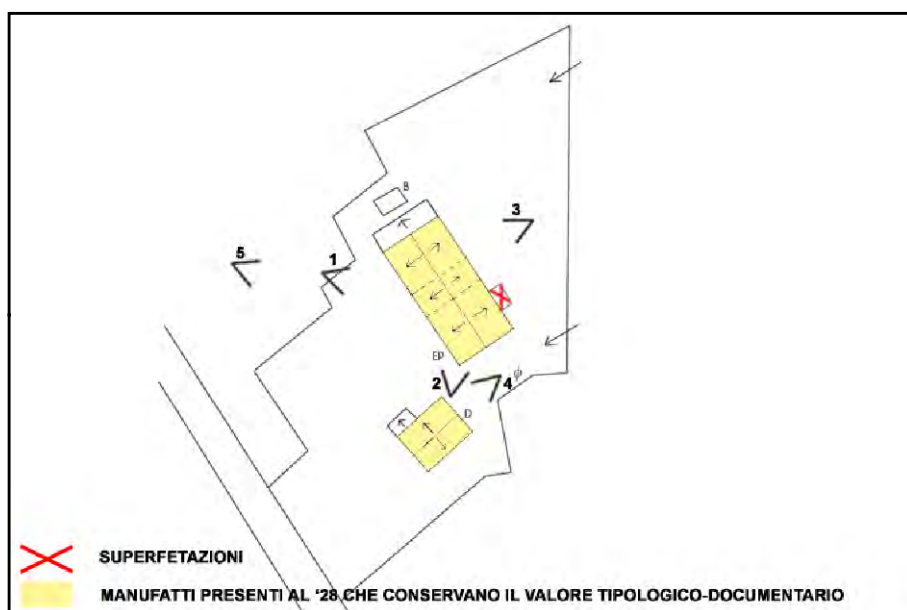
**NOTE:** Ristrutturata. Non è stato possibile aggiornare le foto.



CATASTO 1928



INQUADRAMENTO



SCHEMA DI AGGREGAZIONE



FOTO SATELLITARE 2018 Scala 1:2000



FOTO SATELLITARE 2018 Scala 1:10000



FOTO 1



FOTO 4



FOTO 2



FOTO 5



FOTO 3






**INDIRIZZO:** VIA DEL SALE, SAN PIETRO IN CAMPIANO

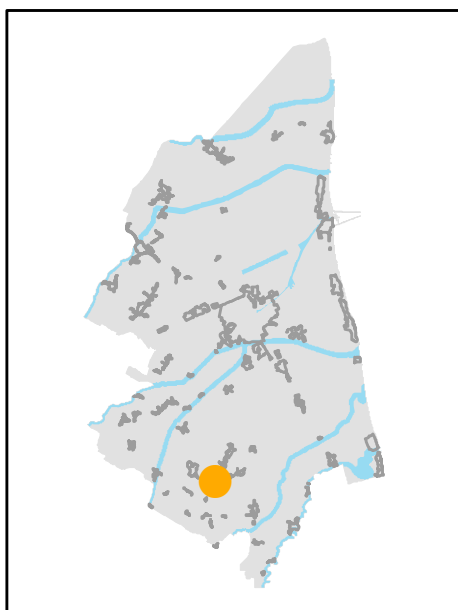
**TOPONIMO:**

**EDIFICI CON VALORE:** CAPANNO IN CANNICCIATO

**NOTE:** Il valore è riconducibile al solo Capanno in Cannicciato



CATASTO 1928



INQUADRAMENTO



SCHEMA DI AGGREGAZIONE



FOTO SATELLITARE 2018 Scala 1:2000

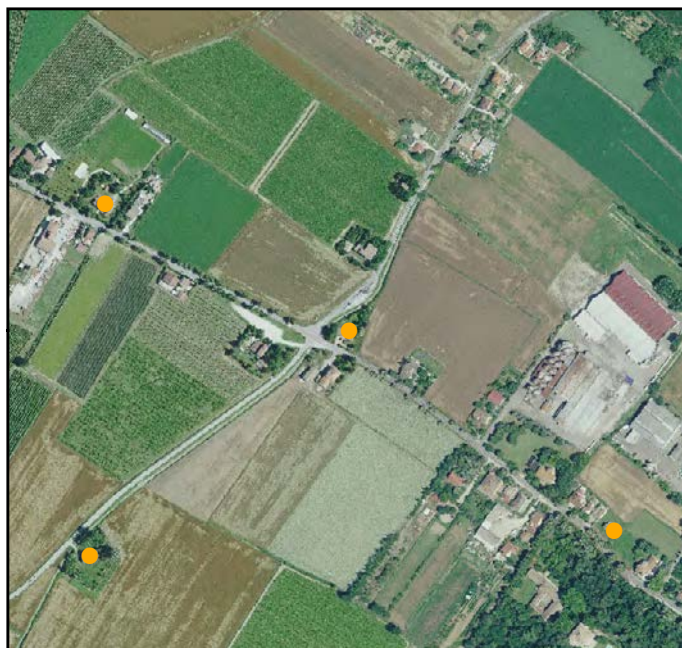


FOTO SATELLITARE 2018 Scala 1:10000



FOTO 1

FOTO 4

FOTO 2

FOTO 5

FOTO 3



**INDIRIZZO:** VIA R. CAMPAGNONI 6/8, SAN PIETRO IN CAMPIANO

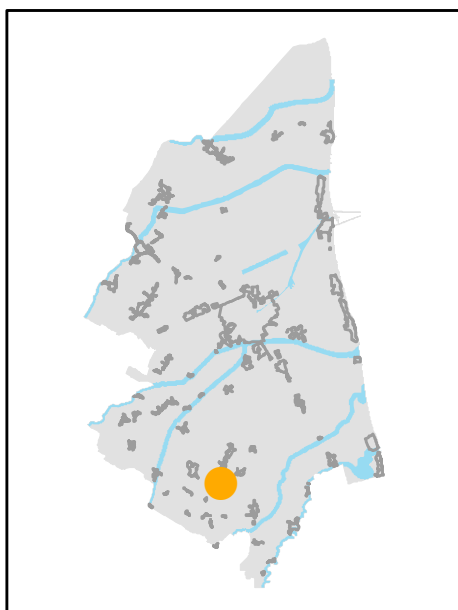
**TOPONIMO:**

**EDIFICI CON VALORE:** EDIFICIO AD USO PROMISCUO

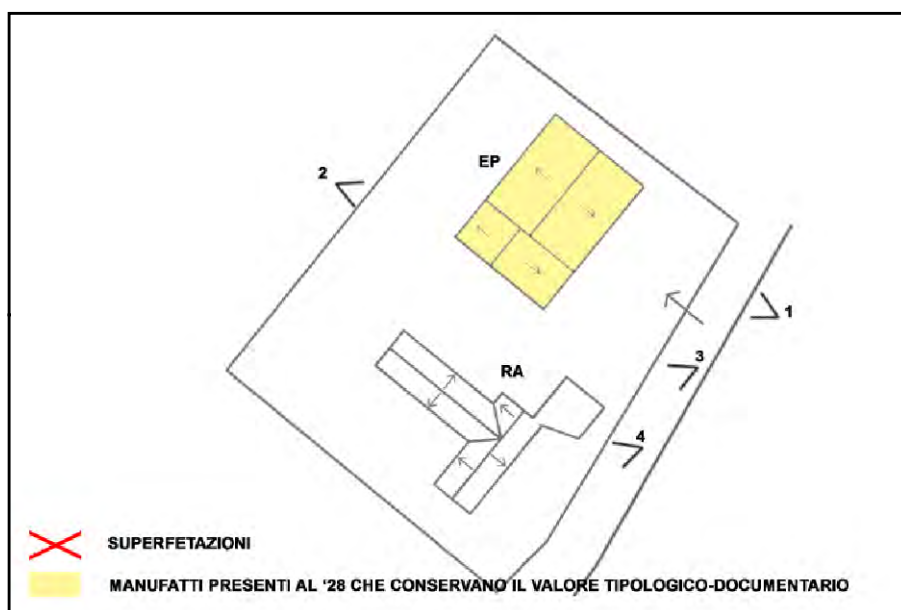
**NOTE:**



CATASTO 1928



INQUADRAMENTO



SCHEMA DI AGGREGAZIONE



FOTO SATELLITARE 2018 Scala 1:2000



FOTO SATELLITARE 2018 Scala 1:10000



FOTO 1



FOTO 4



FOTO 2



FOTO 5



FOTO 3

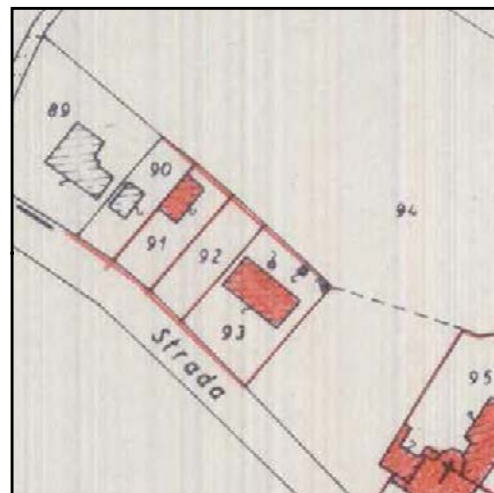


**INDIRIZZO:** VIA DEL SALE 98/100, SAN PIETRO IN CAMPIANO

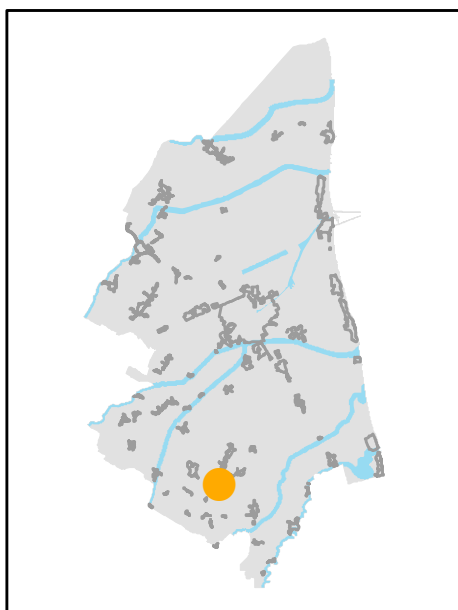
**TOPONIMO:** /

**EDIFICI CON VALORE:** EDIFICIO AD USO PROMISCUO

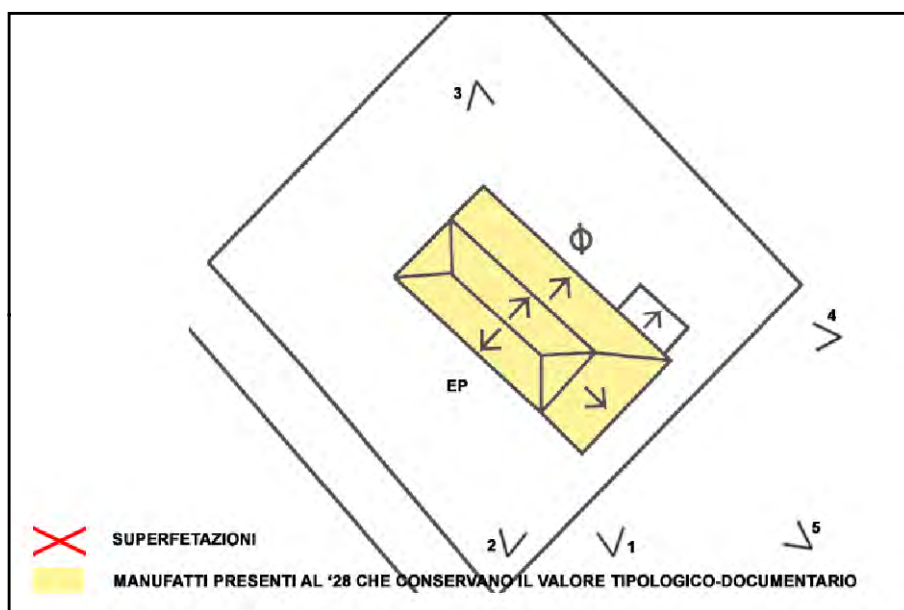
**NOTE:**



CATASTO 1928



INQUADRAMENTO



SCHEMA DI AGGREGAZIONE



FOTO SATELLITARE 2018 Scala 1:2000

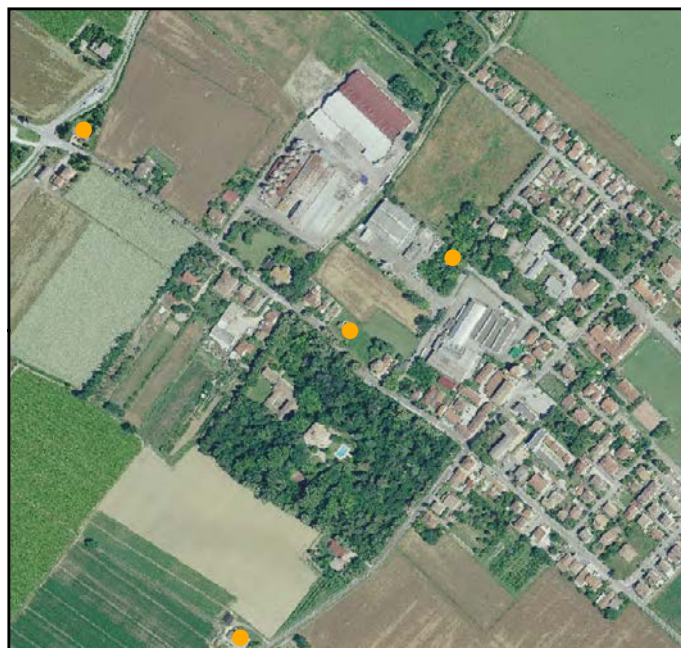


FOTO SATELLITARE 2018 Scala 1:10000



FOTO 1



FOTO 4



FOTO 2



FOTO 5



FOTO 3







**INDIRIZZO:** VIA SORDINO 8, SAN PIETRO IN CAMPIANO

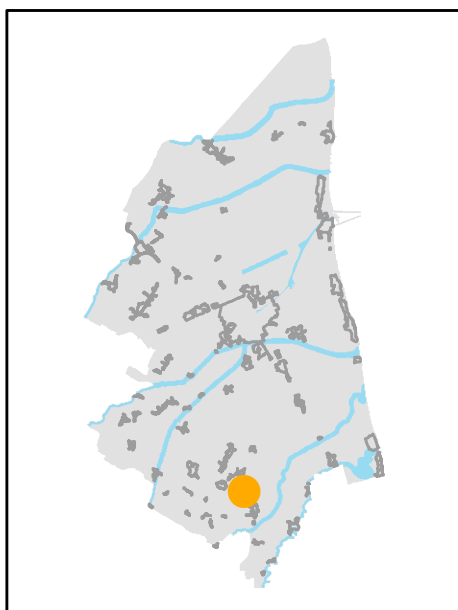
**TOPONIMO:** LA MARCHIONDA

**EDIFICI CON VALORE:** EDIFICIO AD USO PROMISCUO

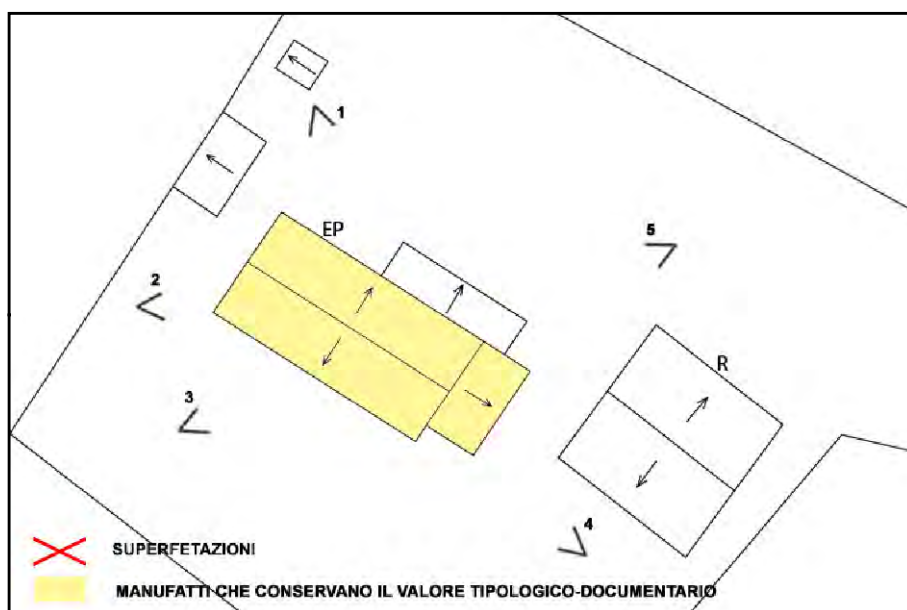
**NOTE:** Riconoscimento valore tipologico tramite pratica ufficio PT 6719/2003. Declassato da valutazioni ufficio



CATASTO 1928



INQUADRAMENTO



SCHEMA DI AGGREGAZIONE



FOTO SATELLITARE 2018 Scala 1:2000



FOTO SATELLITARE 2018 Scala 1:10000



FOTO 1



FOTO 4



FOTO 2



FOTO 5



FOTO 3



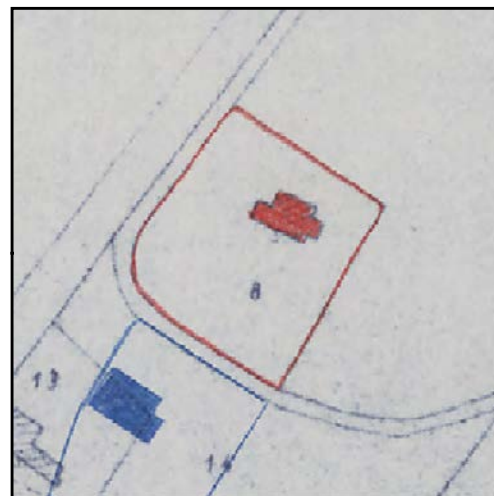


**INDIRIZZO:** VIA BOSCO BAZZANO 35, BORGHETTO 1

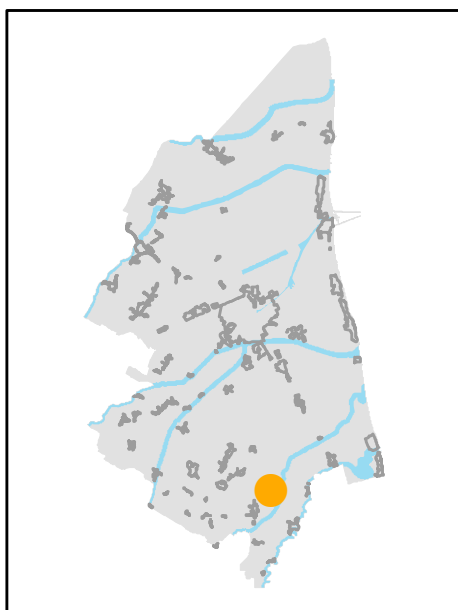
**TOPONIMO:** /

**EDIFICI CON VALORE:** EDIFICIO AD USO PROMISCUO

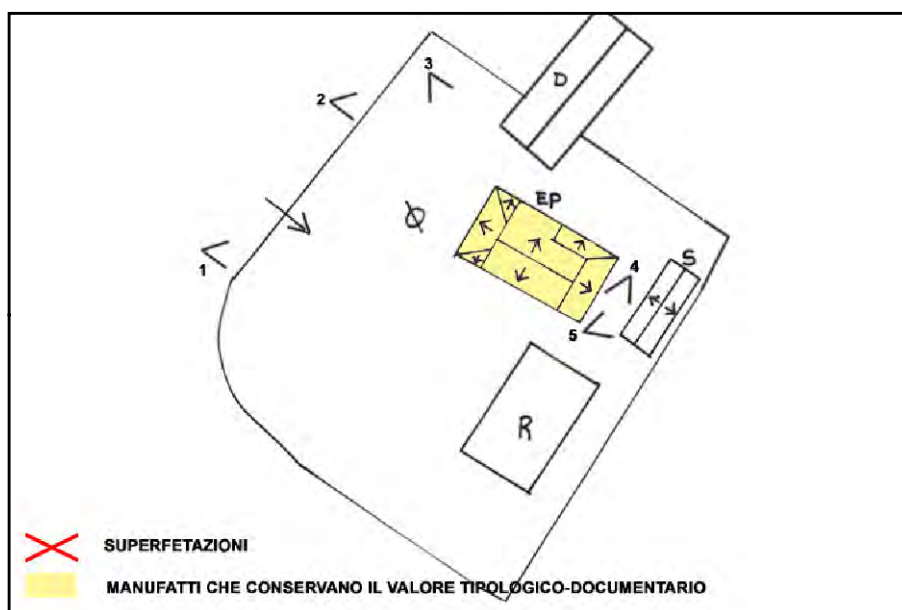
**NOTE:** Ristrutturata. Declassato da scheda



CATASTO 1928



INQUADRAMENTO



SCHEMA DI AGGREGAZIONE



FOTO SATELLITARE 2018 Scala 1:2000

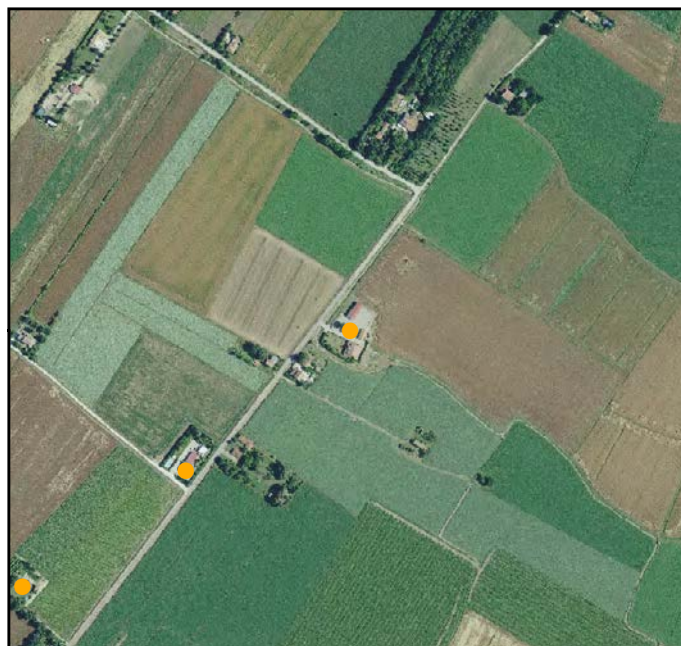


FOTO SATELLITARE 2018 Scala 1:10000



FOTO 1



FOTO 4



FOTO 2



FOTO 5



FOTO 3





**INDIRIZZO:** VIA BOSCO BAZZANO, BORGHETTO 1

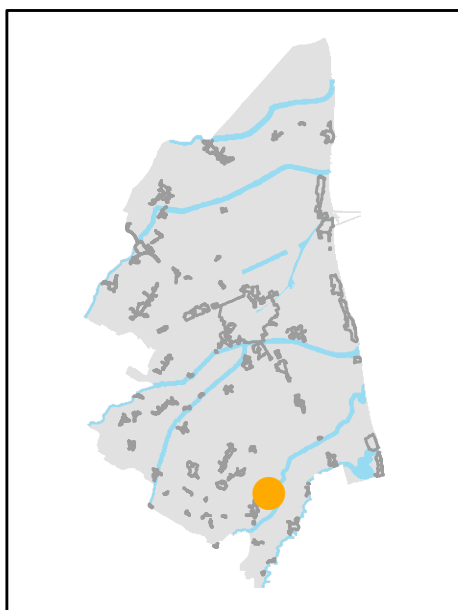
**TOPONIMO:** /

**EDIFICI CON VALORE:** EDIFICIO AD USO PROMISCUO - POZZO

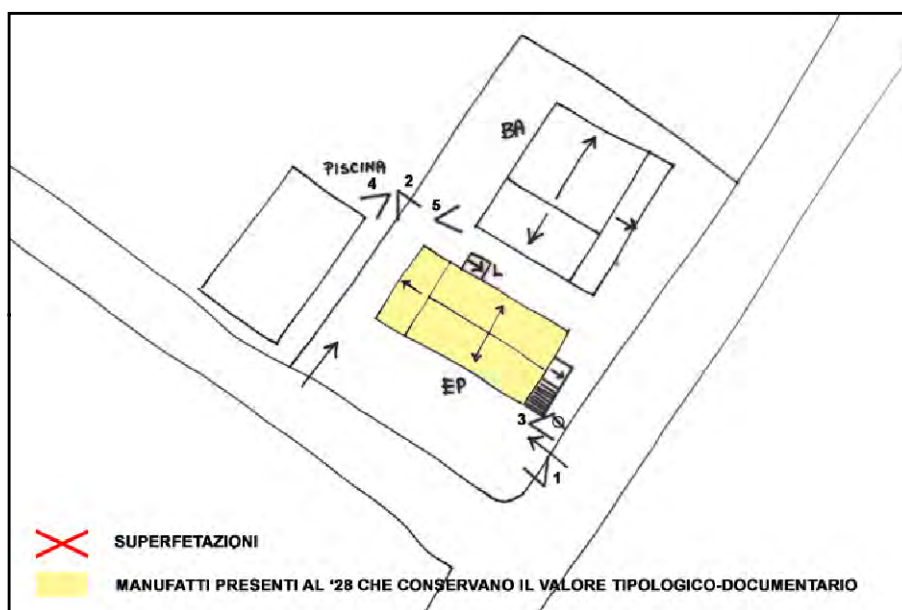
**NOTE:**



CATASTO 1928



INQUADRAMENTO



SCHEMA DI AGGREGAZIONE



FOTO SATELLITARE 2018 Scala 1:2000




FOTO SATELLITARE 2018 Scala 1:10000



FOTO 1



FOTO 4



FOTO 2



FOTO 5



FOTO 3



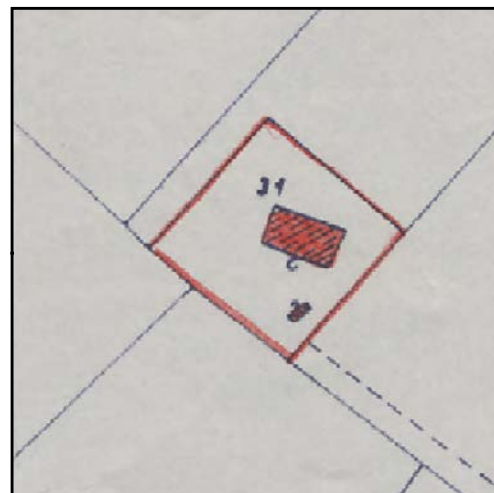


**INDIRIZZO:** VIA BOSCO BAZZANO 18, BORGHETTO 1

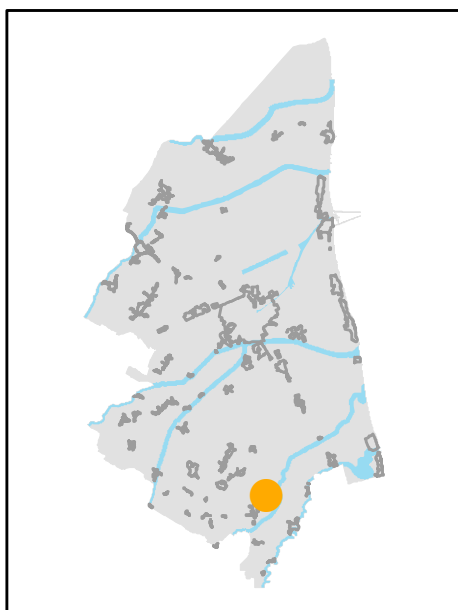
**TOPONIMO:** /

**EDIFICI CON VALORE:** EDIFICIO AD USO PROMISCUO -  
RICOVERO PER ANIMALI - BUCA

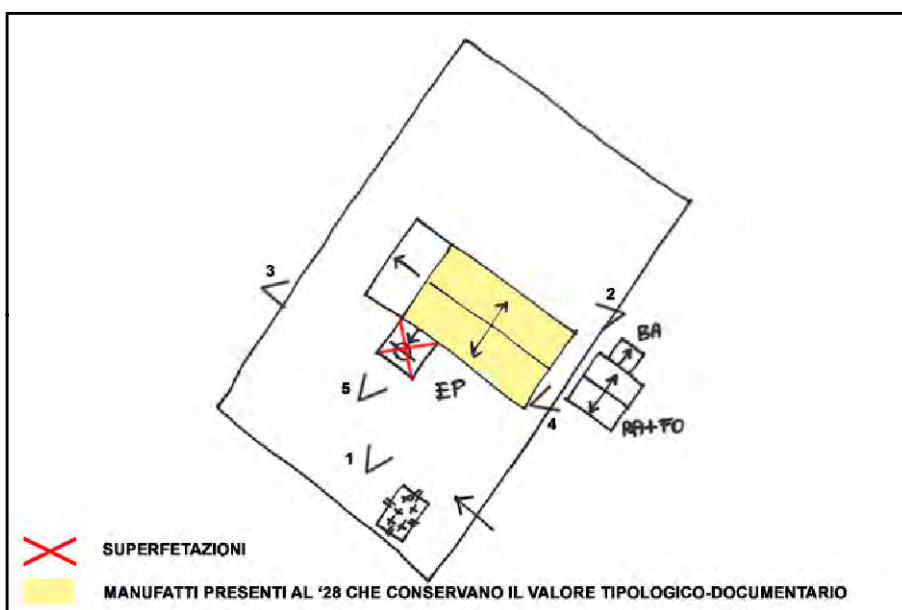
**NOTE:**



CATASTO 1928



INQUADRAMENTO



SCHEMA DI AGGREGAZIONE




FOTO SATELLITARE 2018 Scala 1:2000



FOTO SATELLITARE 2018 Scala 1:10000



FOTO 1



FOTO 4



FOTO 2



FOTO 5



FOTO 3







# EDIFICI DI VALORE TIPOLOGICO-DOCUMENTARIO

Scheda N° 087.12

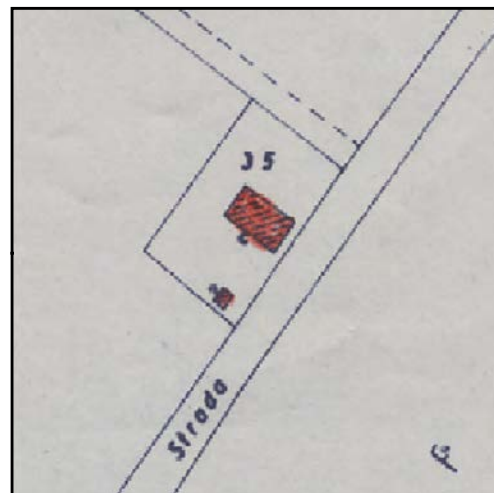
Ultimo Agg Sett 2023

**INDIRIZZO:** VIA BOSCO BAZZANO 16, BORGHETTO 1

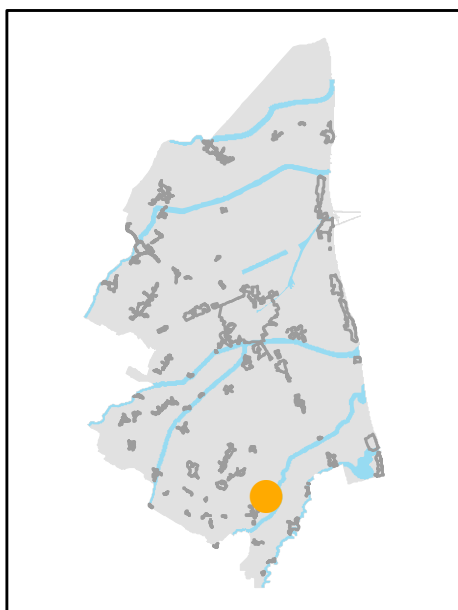
**TOPONIMO:** FONDO MONTI

**EDIFICI CON VALORE:** EDIFICIO AD USO PROMISCUO

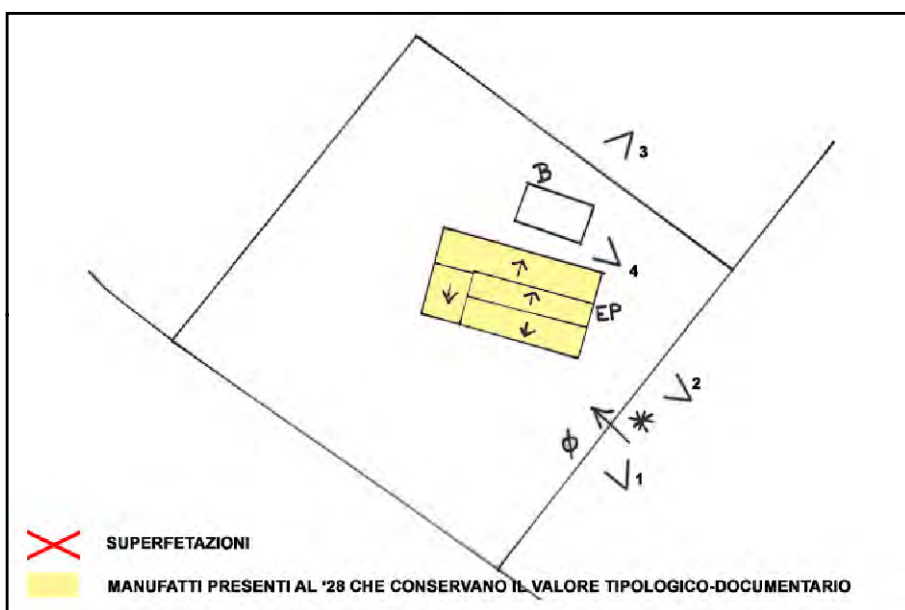
**NOTE:** Ristrutturata



CATASTO 1928



INQUADRAMENTO



SCHEMA DI AGGREGAZIONE



FOTO SATELLITARE 2018 Scala 1:2000

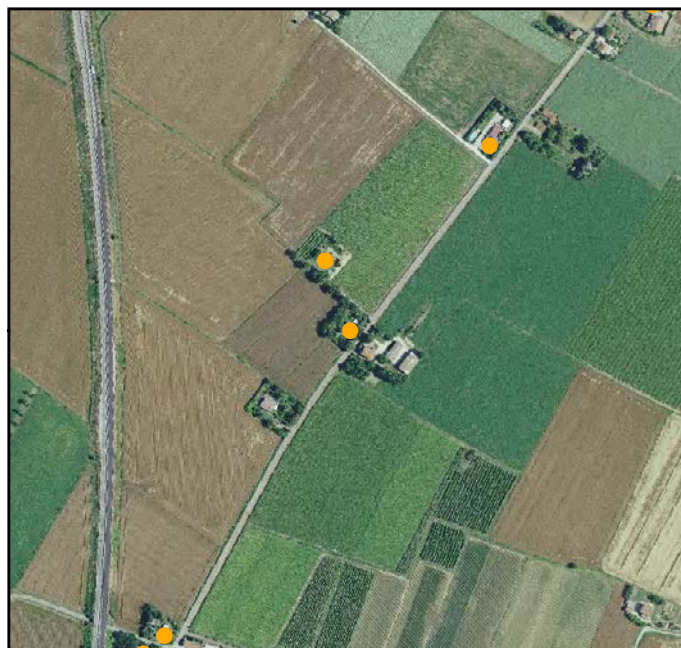


FOTO SATELLITARE 2018 Scala 1:10000



FOTO 1



FOTO 4



FOTO 2



FOTO 5

FOTO 3



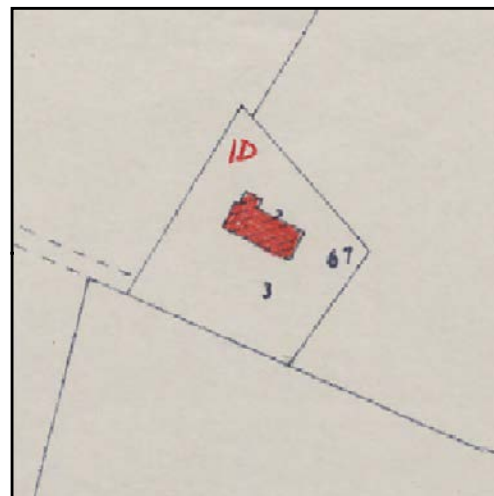


**INDIRIZZO:** VIA DISMANO 374, BORGHETTO 1

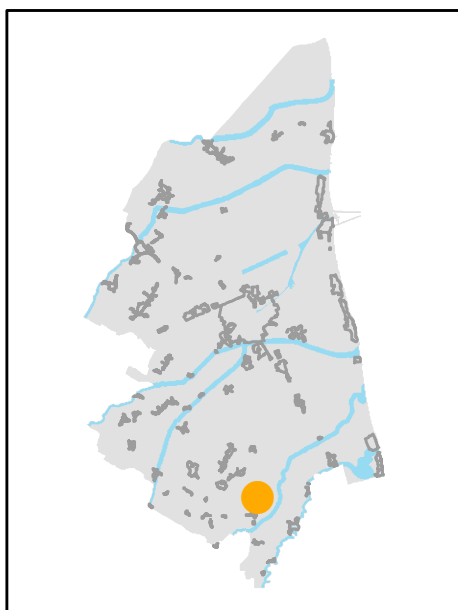
**TOPONIMO:** C. CAMERANI

**EDIFICI CON VALORE:** EDIFICIO AD USO PROMISCUO

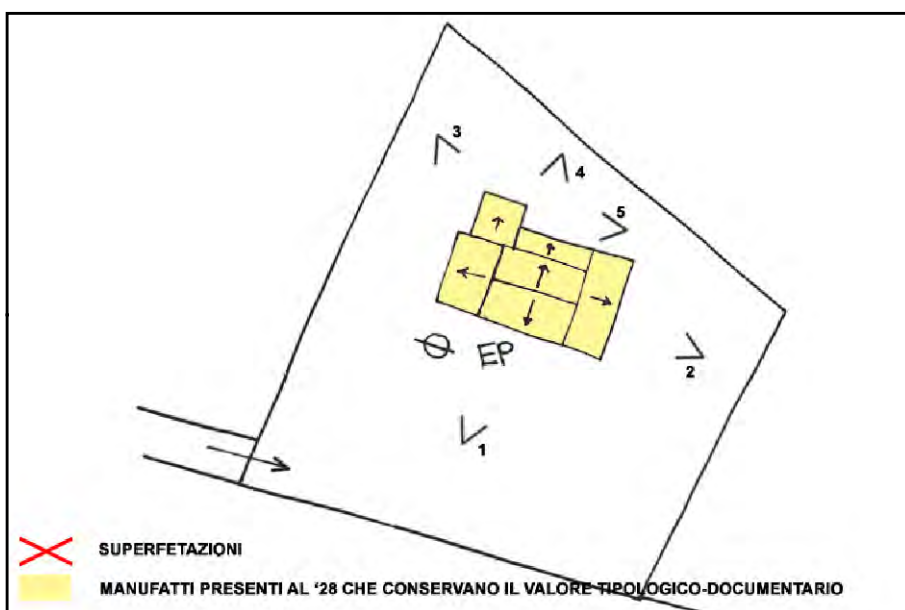
**NOTE:** Ristrutturata. Non è stato possibile aggiornare le foto.



CATASTO 1928



INQUADRAMENTO



SCHEMA DI AGGREGAZIONE




FOTO SATELLITARE 2018 Scala 1:2000

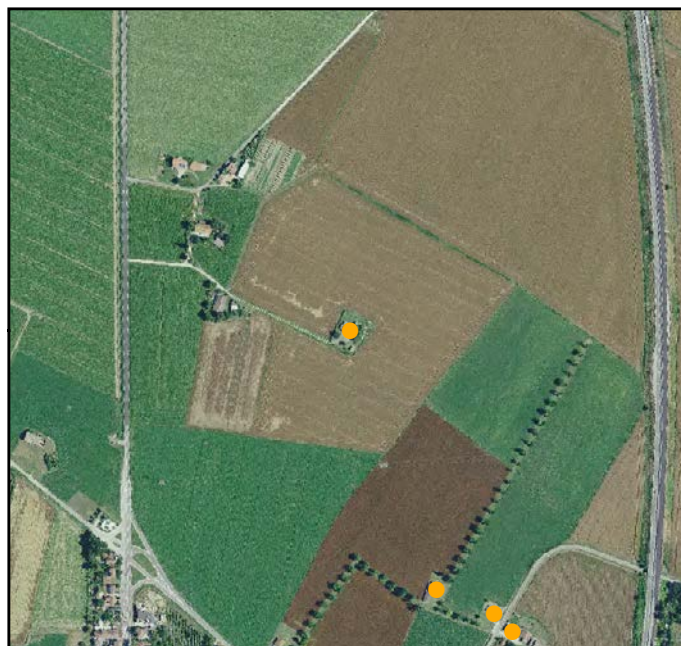


FOTO SATELLITARE 2018 Scala 1:10000



FOTO 1



FOTO 4



FOTO 2



FOTO 5



FOTO 3



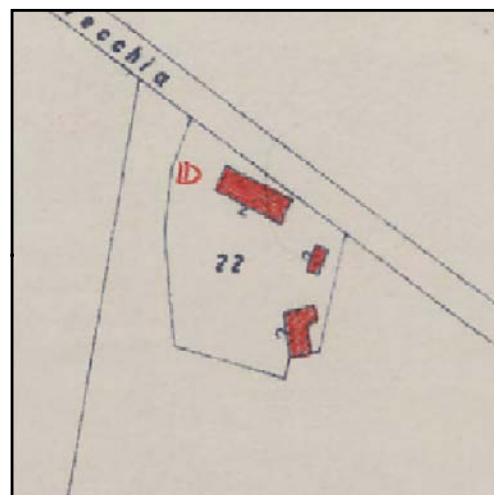


**INDIRIZZO:** VIA VECCHIA GARRETTA 4, BORGHETTO 1

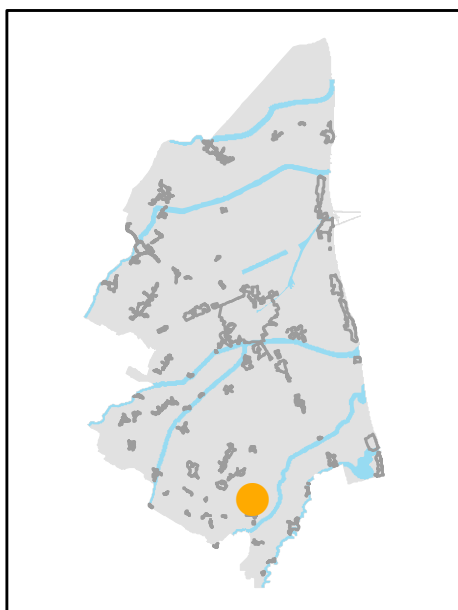
**TOPONIMO:** C. CAMERANI

**EDIFICI CON VALORE:** EDIFICIO AD USO PROMISCUO - DEPOSITO ATTREZZI E MACCHINE - FORNO - RICOVERO PER ANIMALI

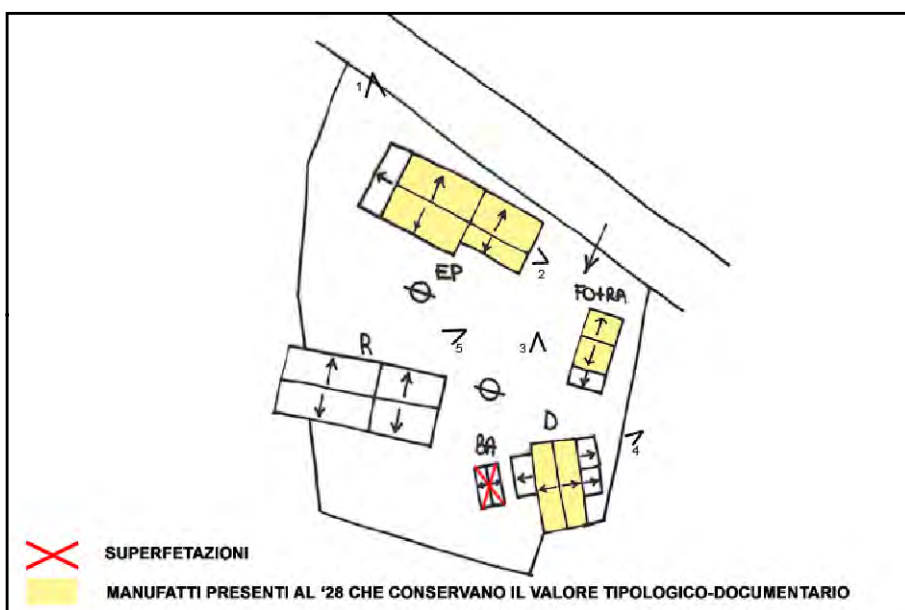
**NOTE:** Declassato da scheda



CATASTO 1928



INQUADRAMENTO



SCHEMA DI AGGREGAZIONE




FOTO SATELLITARE 2018 Scala 1:2000




FOTO SATELLITARE 2018 Scala 1:10000



FOTO 1



FOTO 4



FOTO 2



FOTO 5



FOTO 3



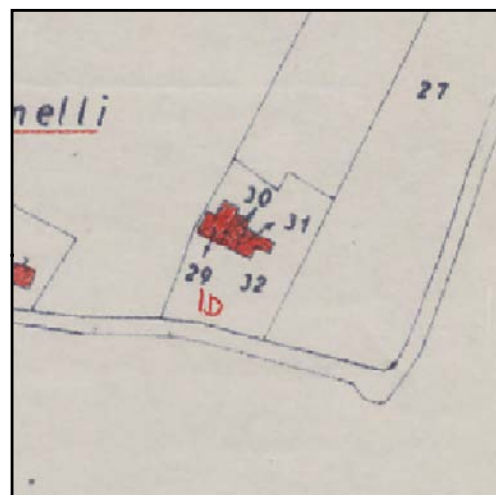


**INDIRIZZO:** VIA MAIANO 24, BORGHETTO 1

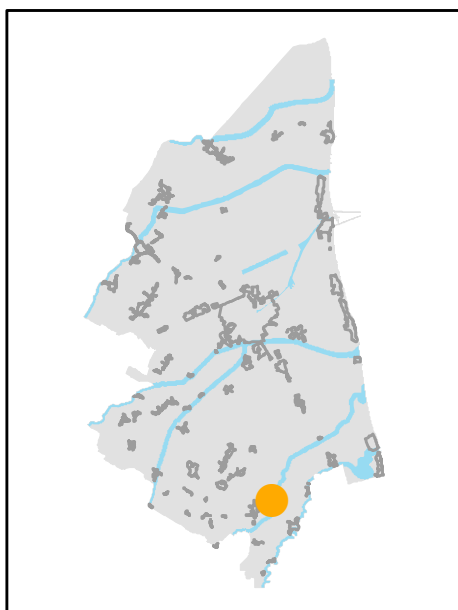
**TOPONIMO:** /

**EDIFICI CON VALORE:** EDIFICIO AD USO PROMISCUO

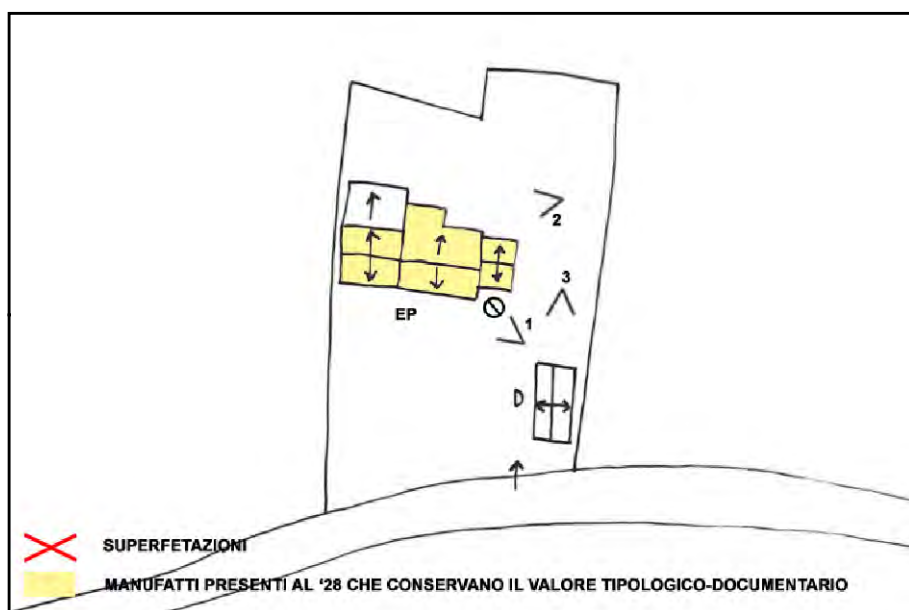
**NOTE:** Ristrutturata. Non è stato possibile aggiornare le foto.



CATASTO 1928



INQUADRAMENTO



SCHEMA DI AGGREGAZIONE




FOTO SATELLITARE 2018 Scala 1:2000




FOTO SATELLITARE 2018 Scala 1:10000



FOTO 1



FOTO 4

FOTO 2



FOTO 5

FOTO 3







**INDIRIZZO:** VIA BOSCO BAZZANO 10, BORGHETTO 1

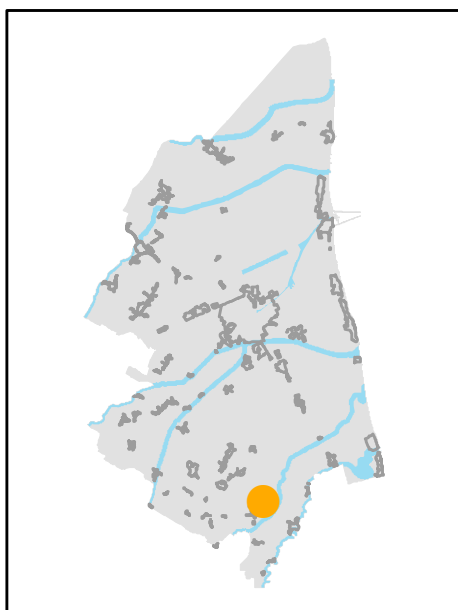
**TOPONIMO:** /

**EDIFICI CON VALORE:** EDIFICIO AD USO PROMISCUO - SERVIZI

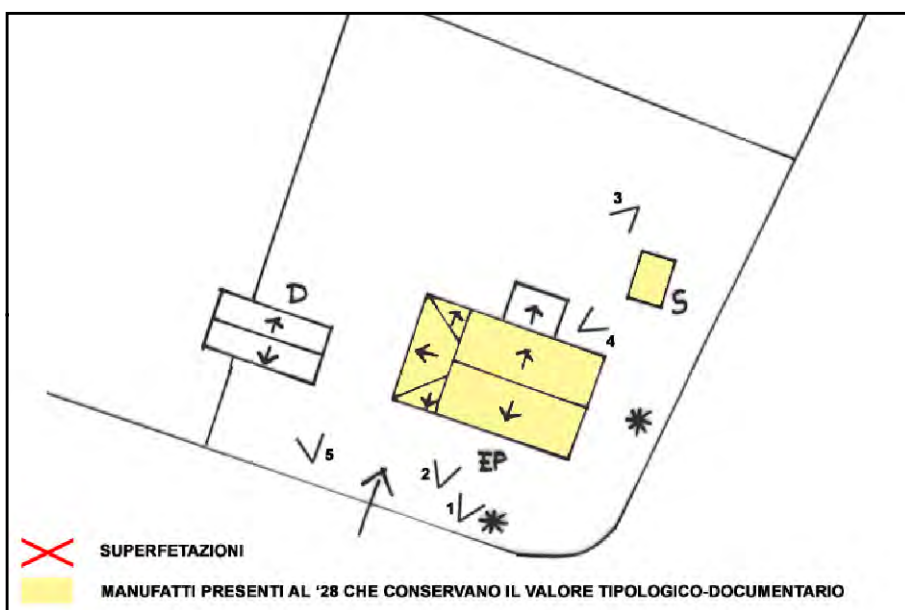
**NOTE:**



CATASTO 1928



INQUADRAMENTO



SCHEMA DI AGGREGAZIONE



FOTO SATELLITARE 2018 Scala 1:2000



FOTO SATELLITARE 2018 Scala 1:10000



FOTO 1



FOTO 4



FOTO 2



FOTO 5



FOTO 3



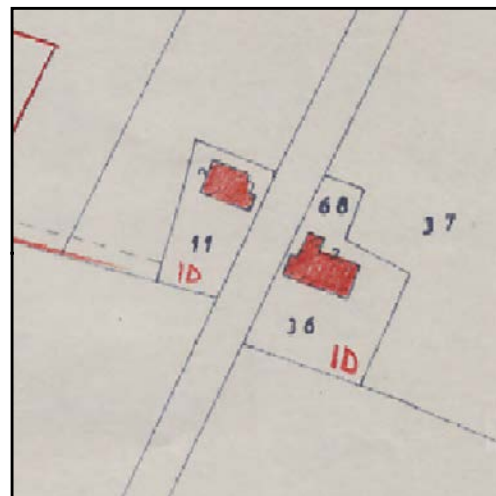


**INDIRIZZO:** VIA BOSCO BAZZANO 6, BORGHETTO 1

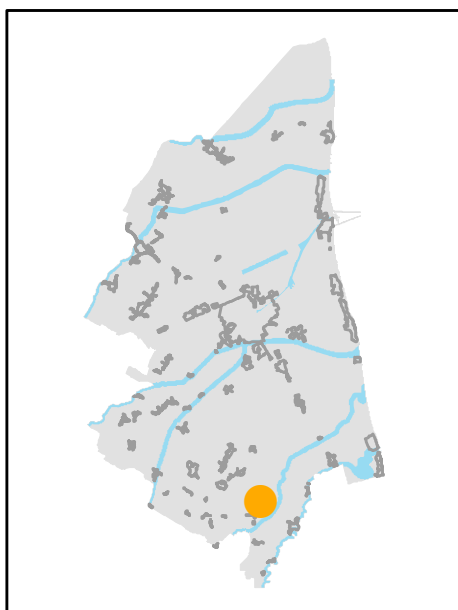
**TOPONIMO:** /

**EDIFICI CON VALORE:** EDIFICIO AD USO PROMISCUO

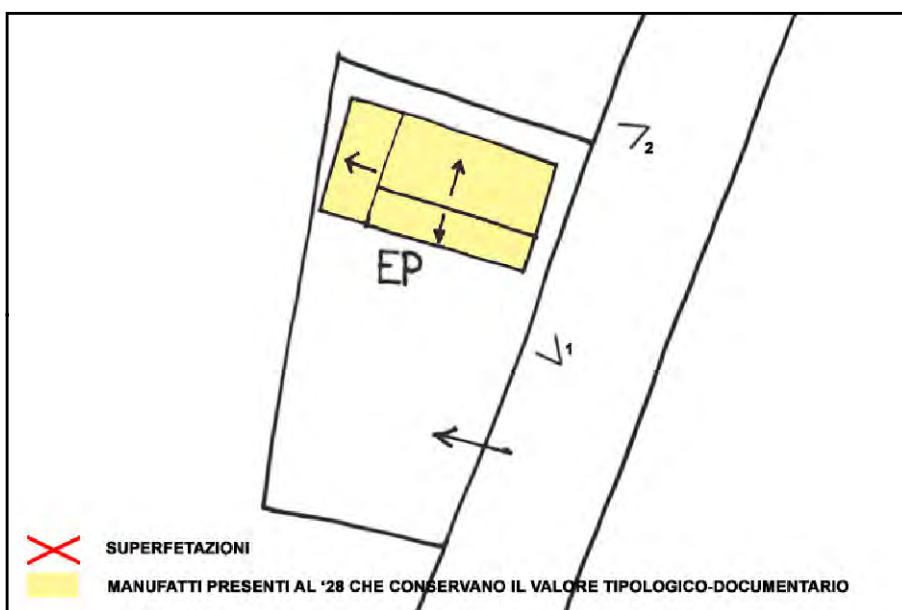
**NOTE:**



CATASTO 1928



INQUADRAMENTO



SCHEMA DI AGGREGAZIONE




FOTO SATELLITARE 2018 Scala 1:2000



FOTO SATELLITARE 2018 Scala 1:10000



FOTO 1



FOTO 4

FOTO 2



FOTO 5

FOTO 3

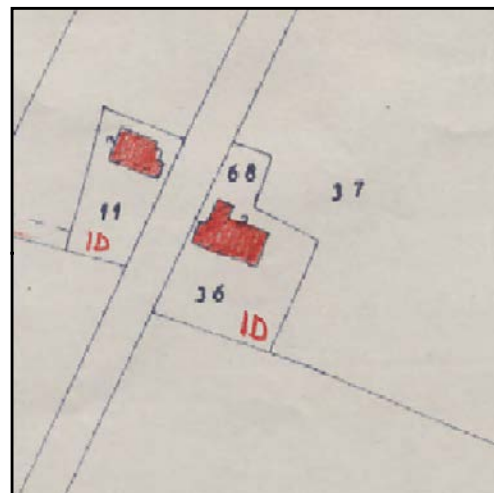


**INDIRIZZO:** VIA BOSCO BAZZANO 5 7, BORGHETTO 1

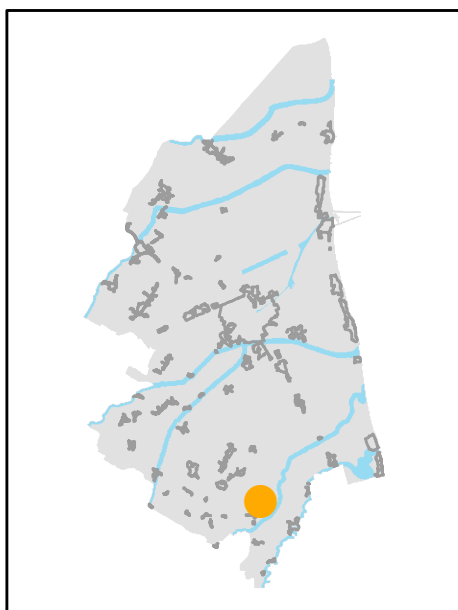
**TOPONIMO:** C. SACCHETTI

**EDIFICI CON VALORE:** EDIFICIO AD USO PROMISCUO

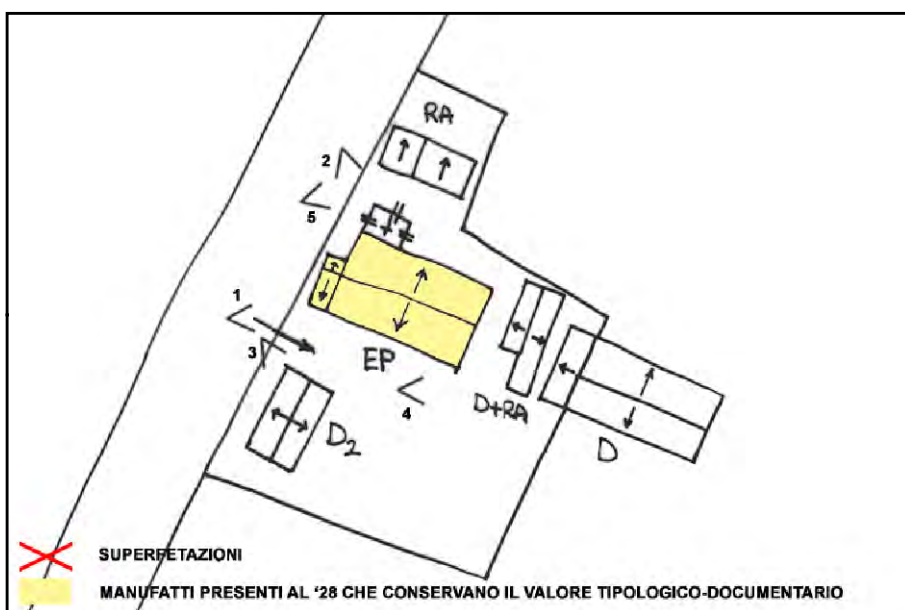
**NOTE:**



CATASTO 1928



INQUADRAMENTO



SCHEMA DI AGGREGAZIONE




FOTO SATELLITARE 2018 Scala 1:2000



FOTO SATELLITARE 2018 Scala 1:10000



FOTO 1



FOTO 4



FOTO 2



FOTO 5



FOTO 3



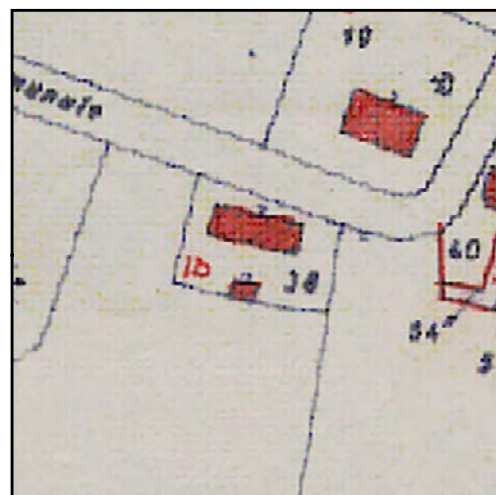


**INDIRIZZO:** VIA BOSCO BAZZANO 11, BORGHETTO 1

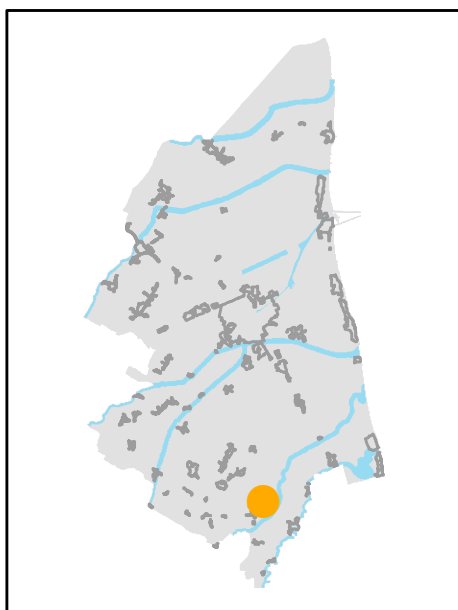
**TOPONIMO:** /

**EDIFICI CON VALORE:** EDIFICIO AD USO PROMISCUO

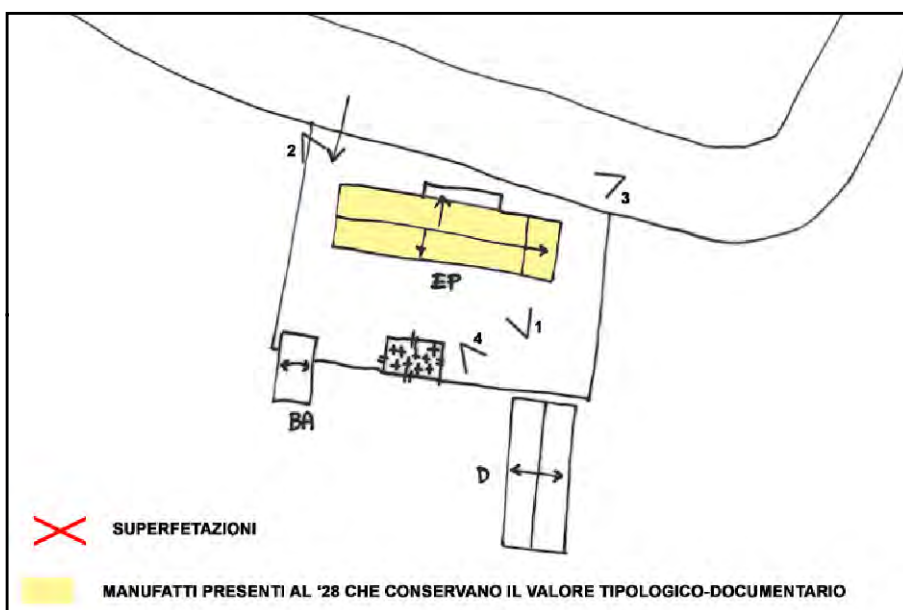
**NOTE:**



CATASTO 1928



INQUADRAMENTO



SCHEMA DI AGGREGAZIONE



FOTO SATELLITARE 2018 Scala 1:2000



FOTO SATELLITARE 2018 Scala 1:10000



FOTO 1



FOTO 4



FOTO 2



FOTO 5

FOTO 3





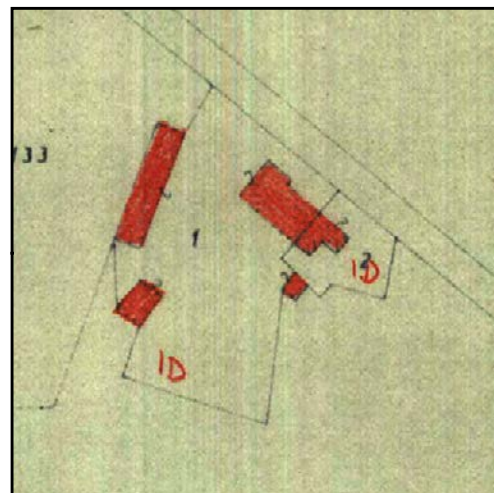


**INDIRIZZO:** VIA PONTE DELLA VECCHIA 3A-5A, BORGHETTO 1

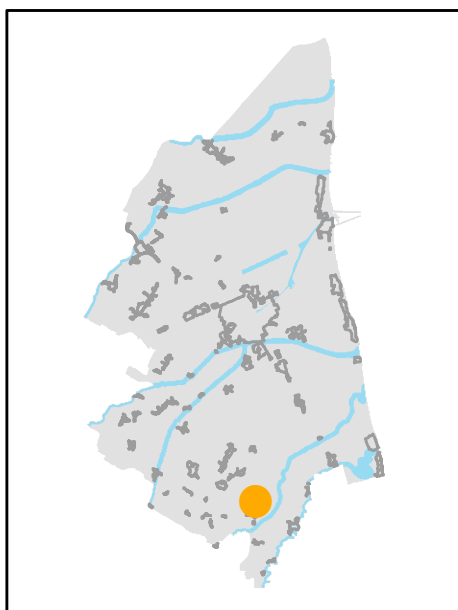
**TOPONIMO:** LA COLOMBARA

**EDIFICI CON VALORE:** EDIFICIO AD USO PROMISCUO - FORNO

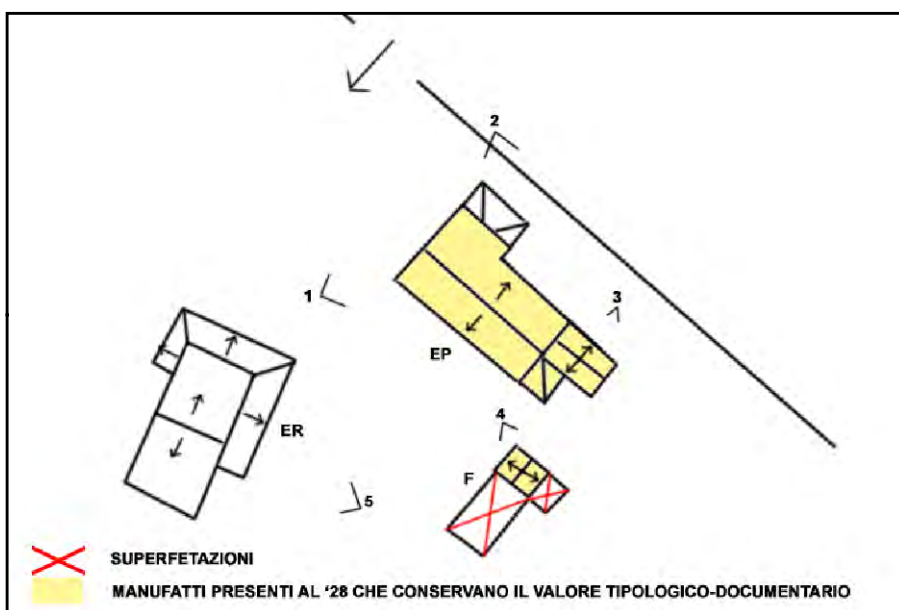
**NOTE:** Declassato da valutazioni ufficio



CATASTO 1928



INQUADRAMENTO



SCHEMA DI AGGREGAZIONE



FOTO SATELLITARE 2018 Scala 1:2000



FOTO SATELLITARE 2018 Scala 1:10000



FOTO 1



FOTO 4



FOTO 2



FOTO 5



FOTO 3

