


Schede di censimento

Edifici e/o complessi di valore tipologico documentario Tav. 87 - 100



Comune di Ravenna

Servizio Progettazione e Gestione Urbanistica



Piano Urbanistico Generale (PUG)

(Legge Regionale n.24/2017)

Assunto con Delibera di Giunta PV n. 536 del 05/11/2024

Adottato con Delibera di Consiglio n. del

Approvato con Delibera di Consiglio n. del

Publicato sul BUR n. del

Sindaco: Michele DE PASCALE

Assessora all'Urbanistica: Federica DEL CONTE

Segretario Generale: Dott. Paolo NERI

Responsabile del Procedimento e Coord. Ufficio di Piano: Ing. Daniele CAPITANI

Coordinamento Scientifico: Ing. Daniele CAPITANI e Arch. Sandra VECCHIETTI

Garante della Comunicazione e della Partecipazione: Arch. Raffaella BENDAZZI

Segreteria Assessorato: Dott. Katia VALBONESI

UFFICIO DI PIANO INTERNO

Competenza Paesaggistica: Arch. Raffaella BENDAZZI

Competenza Giuridica: Dott.ssa Angela MESISCA

Competenza Economica - Finanziaria: Dott. Alberto LUBRANO

Competenza Ambientale: Dott. Stefano RAVAIOLI

Unità operativa interna con competenze pianificatorie

Arch. Raffaella BENDAZZI, Geom. Francesca BRUSI, Ing. Daniele CAPITANI, Geom. Stefano GENEROSI, Arch. Caterina GRAMANTIERI, Dott. Urb. Paolo MINGUZZI, Ing. Francesca PALMIERI, Ing. Irene PAVIANI, Ing. Francesco PAZZAGLIA, Geom. Federica PRONI, Arch. Silvia ROSSI, Geom. Bruno VENIERI, Arch. Domenico ZAMAGNA

GRUPPO DI LAVORO ESTERNO

Rigenerazione urbana

Valutazione del beneficio pubblico

Normativa di piano

Arch. Sandra VECCHIETTI

Valutazione sostenibilità ambientale e territoriale (ValSAT)

Studio di incidenza ambientale

UNIBO – DIPARTIMENTO DI ARCHITETTURA Proff.ssa Associata Elisa CONTICELLI

collaboratori: Ing. Sofia Maresi, Ing. Giulia Marzani, Riccardo Fabbri, Luca Pacilli

Supervisione in materia giuridica

Avv. Federico GUALANDI

Supervisione grafica e tavole strategia generale

Arch. Rachele AGOSTINI

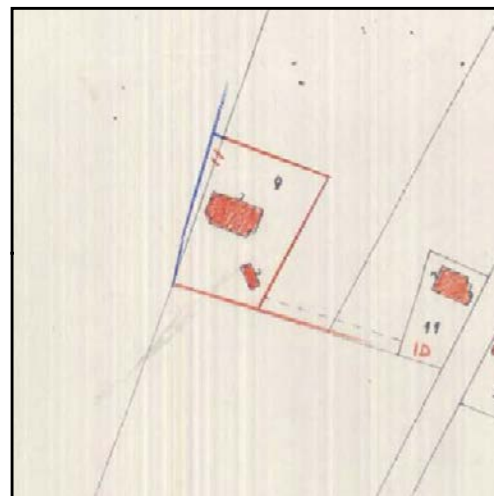


INDIRIZZO: VIA BOSCO BAZZANO 4, BORGHETTO 1

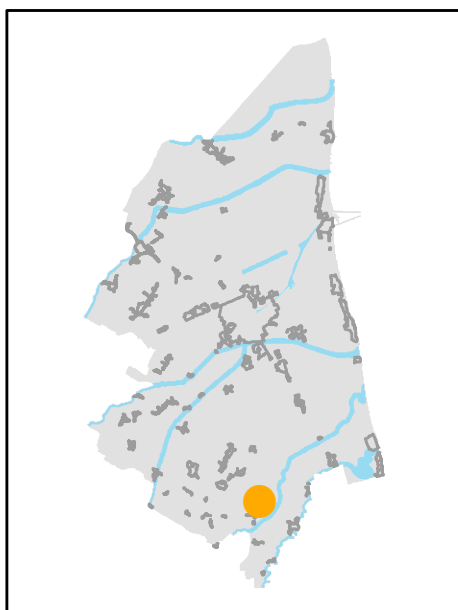
TOPONIMO: /

EDIFICI CON VALORE: EDIFICIO AD USO PROMISCUO

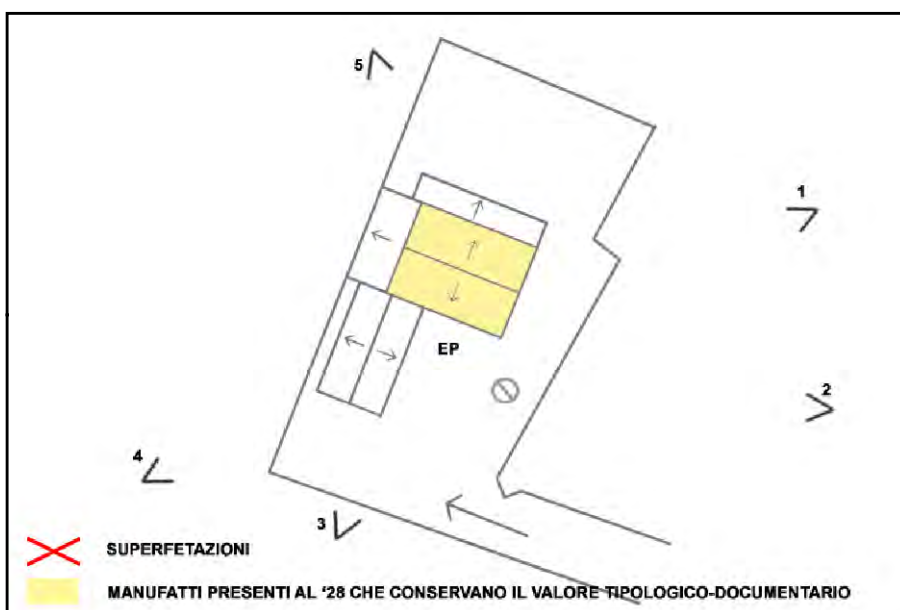
NOTE: Riconoscimento valore tipologico tramite pratica ufficio PT 2232/2007



CATASTO 1928



INQUADRAMENTO



SCHEMA DI AGGREGAZIONE




FOTO SATELLITARE 2018 Scala 1:2000



FOTO SATELLITARE 2018 Scala 1:10000



FOTO 1



FOTO 4



FOTO 2



FOTO 5



FOTO 3





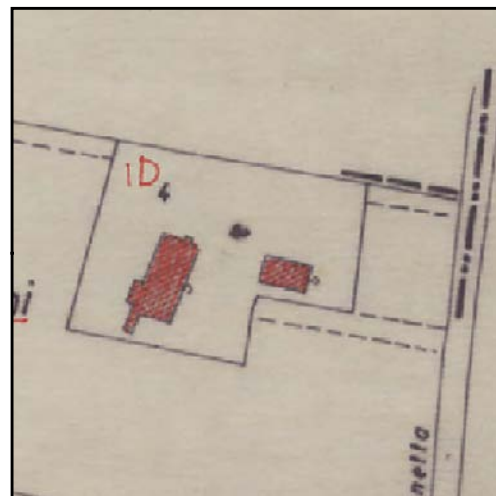
INDIRIZZO: VIA CAMILLO TORRES 230, LA BOTTEGA BELLA GUARNIERA

TOPONIMO: CA ZATTONI

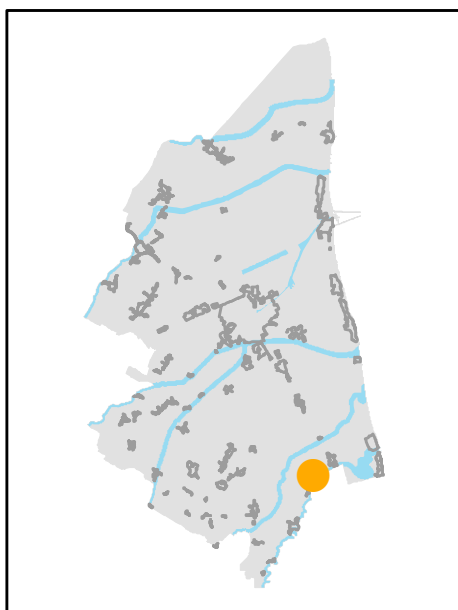
EDIFICI CON VALORE: EDIFICIO AD USO PROMISCUO - DEPOSITO ATTREZZI E MACCHINE

NOTE:

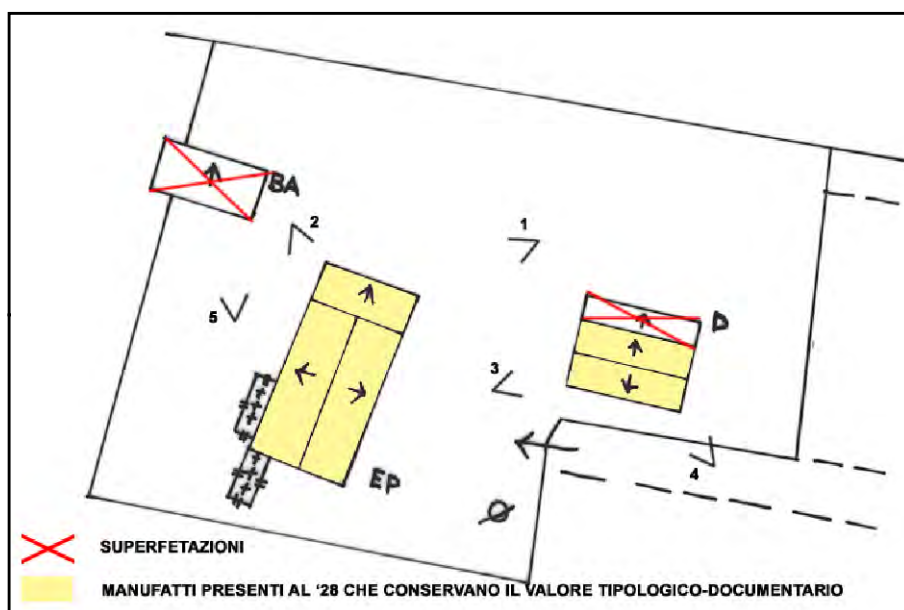
2 porte di ingresso con sopraluce rettangolare, apertura ala destra centinata. DEPOSITO: struttura con lesene.



CATASTO 1928



INQUADRAMENTO



SCHEMA DI AGGREGAZIONE




FOTO SATELLITARE 2018 Scala 1:2000




FOTO SATELLITARE 2018 Scala 1:10000



FOTO 1



FOTO 4



FOTO 2



FOTO 5



FOTO 3





INDIRIZZO: VIA BEVANELLA 53, LA BOTTEGA BELLA GUARNIERA

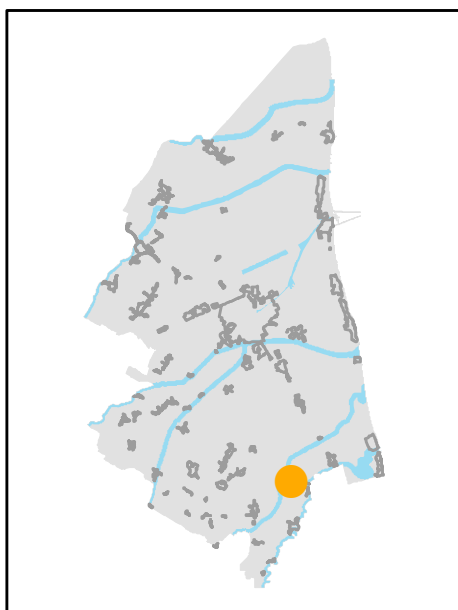
TOPONIMO: IL FIENILACCIO

EDIFICI CON VALORE: 2 EDIFICI AD USO PROMISCUO

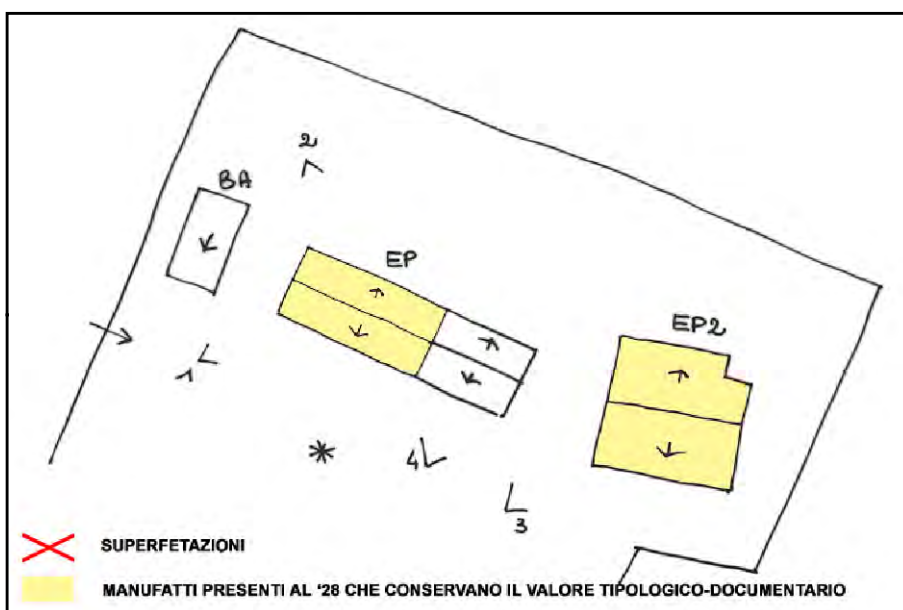
NOTE:



CATASTO 1928



INQUADRAMENTO



SCHEMA DI AGGREGAZIONE



FOTO SATELLITARE 2018 Scala 1:2000




FOTO SATELLITARE 2018 Scala 1:10000



FOTO 1



FOTO 4




FOTO 2



FOTO 5



FOTO 3

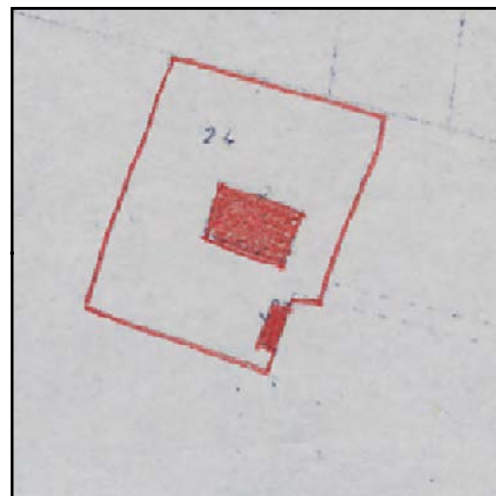


INDIRIZZO: VIA TORRES CAMILLO 212, LA BOTTEGA BELLA GUARNIERA

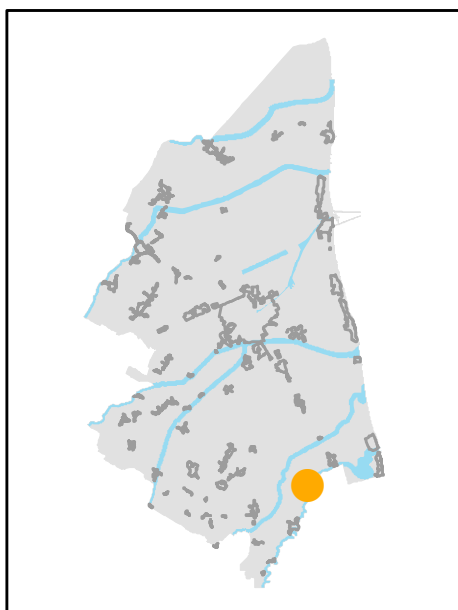
TOPONIMO: /

EDIFICI CON VALORE: EDIFICIO AD USO PROMISCUO - DEPOSITO ATTREZZI E MACCHINE

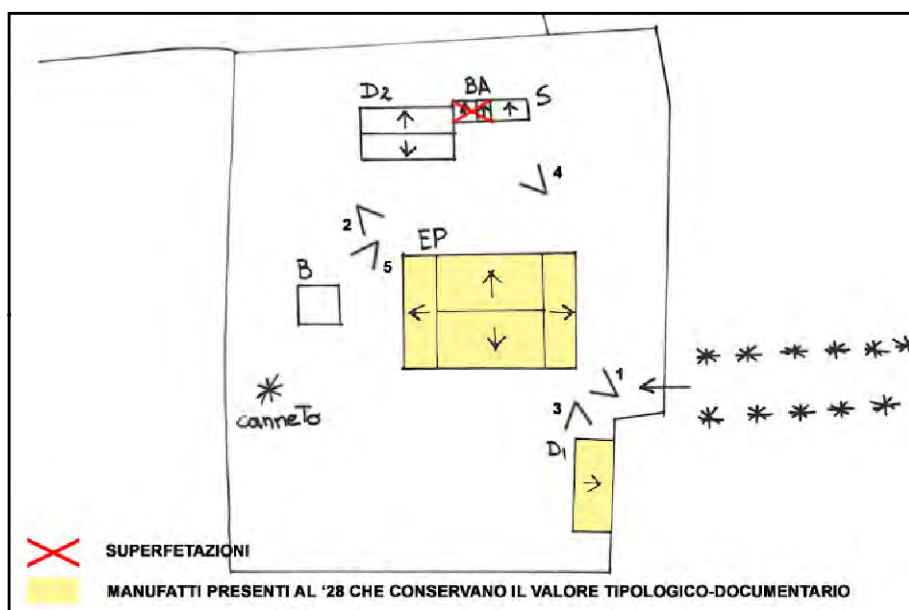
NOTE: Ristrutturata



CATASTO 1928



INQUADRAMENTO



SCHEMA DI AGGREGAZIONE



FOTO SATELLITARE 2018 Scala 1:2000




FOTO SATELLITARE 2018 Scala 1:10000



FOTO 1



FOTO 4



FOTO 2



FOTO 5



FOTO 3



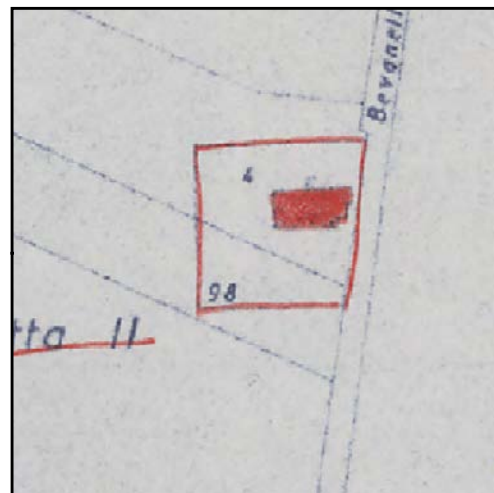


INDIRIZZO: VIA BEVANELLA 40, LA BOTTEGA BELLA GUARNIERA

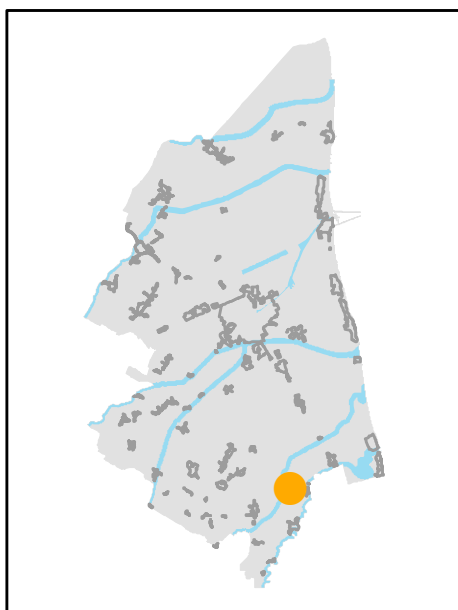
TOPONIMO: C. NANNI

EDIFICI CON VALORE: EDIFICIO AD USO PROMISCUO

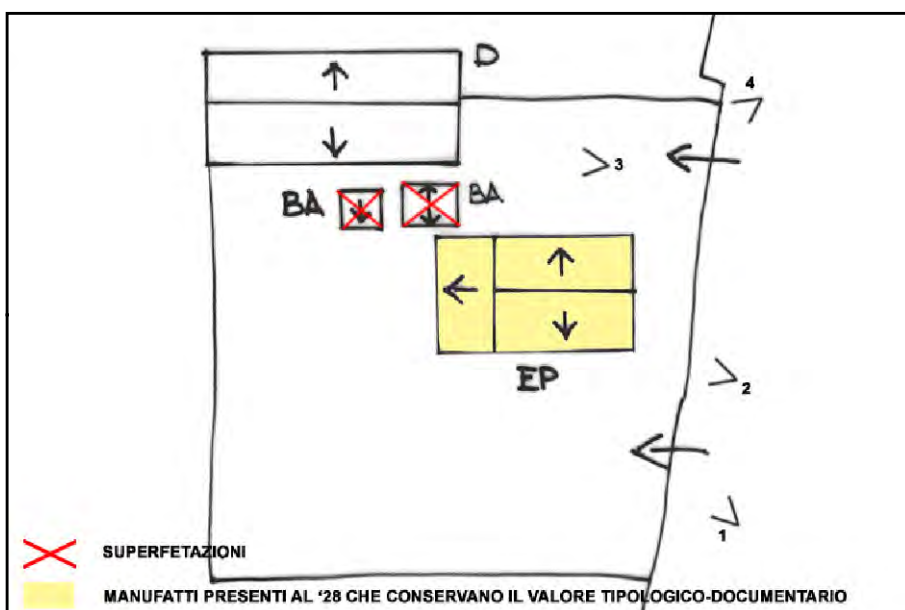
NOTE: Ristrutturata



CATASTO 1928



INQUADRAMENTO



SCHEMA DI AGGREGAZIONE




FOTO SATELLITARE 2018 Scala 1:2000




FOTO SATELLITARE 2018 Scala 1:10000



FOTO 1



FOTO 4



FOTO 2



FOTO 5



FOTO 3



INDIRIZZO: VIA TORRES CAMILLO 208, LA BOTTEGA BELLA GUARNIERA

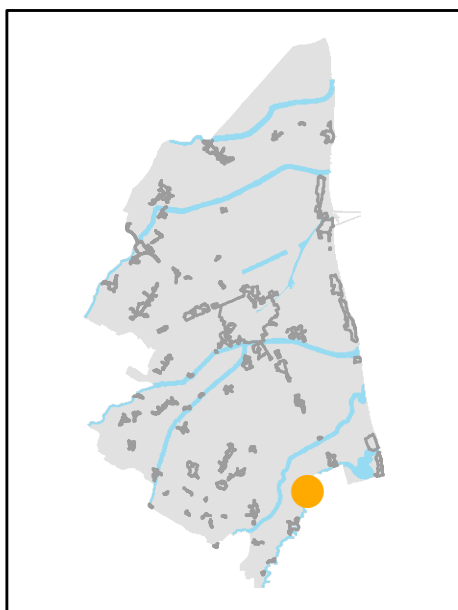
TOPONIMO: C. ANTOLINI

EDIFICI CON VALORE: EDIFICIO AD USO PROMISCUO

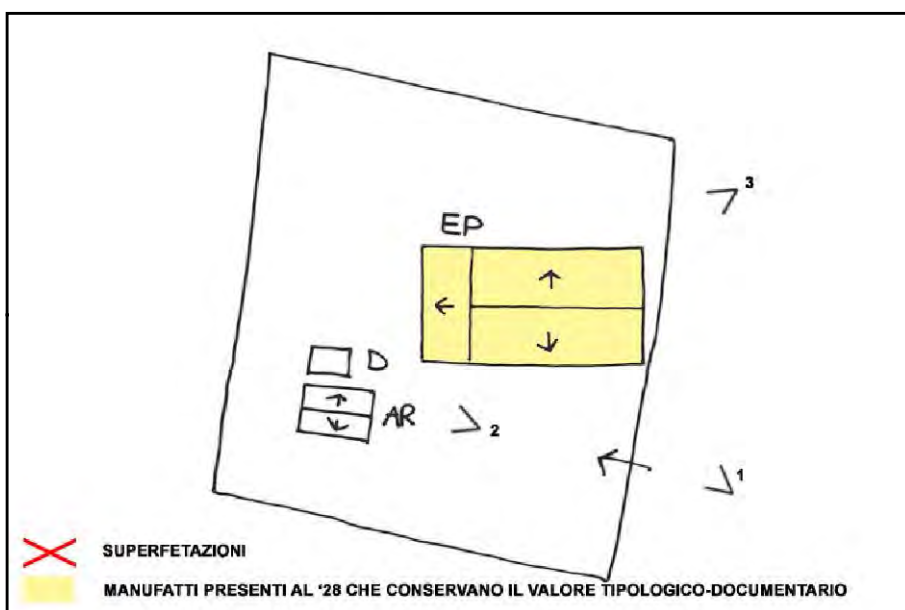
NOTE: Toponimo catastale: Ca' Baronio. Ristrutturata



CATASTO 1928



INQUADRAMENTO



SCHEMA DI AGGREGAZIONE




FOTO SATELLITARE 2018 Scala 1:2000




FOTO SATELLITARE 2018 Scala 1:10000



FOTO 1

FOTO 4

FOTO 2

FOTO 5



FOTO 3



INDIRIZZO: VIA BEVANELLA 36, LA BOTTEGA BELLA GUARNIERA

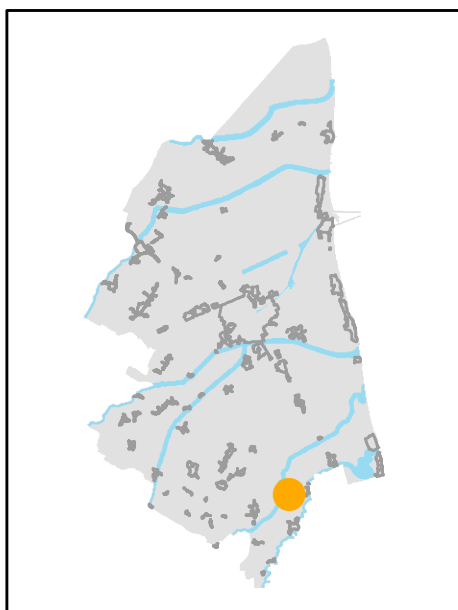
TOPONIMO: C. VITALI

EDIFICI CON VALORE: EDIFICIO AD USO PROMISCUO

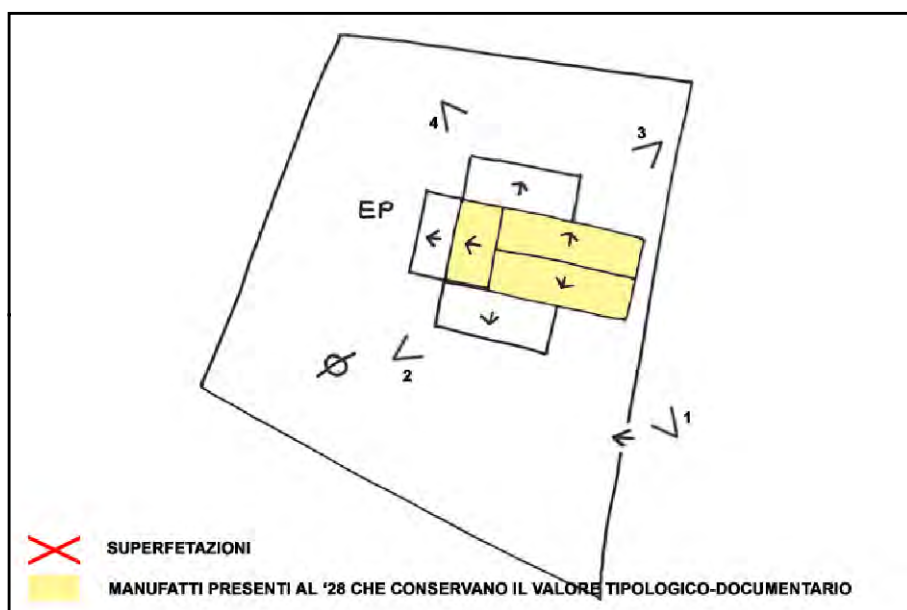
NOTE: Toponimo catastale: Zumaglino. Ristrutturata



CATASTO 1928



INQUADRAMENTO



SCHEMA DI AGGREGAZIONE




FOTO SATELLITARE 2018 Scala 1:2000




FOTO SATELLITARE 2018 Scala 1:10000



FOTO 1



FOTO 4



FOTO 2



FOTO 5

FOTO 3





INDIRIZZO: VIA TORRES CAMILLO 85, LA BOTTEGA BELLA GUARNIERA

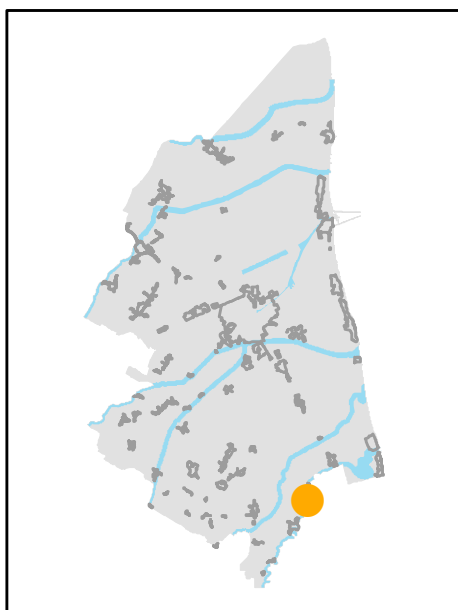
TOPONIMO: C. FUSIGNANI

EDIFICI CON VALORE: EDIFICIO AD USO PROMISCUO - RICOVERO PER ANIMALI - DEPOSITO ATTREZZI E MACCHINE

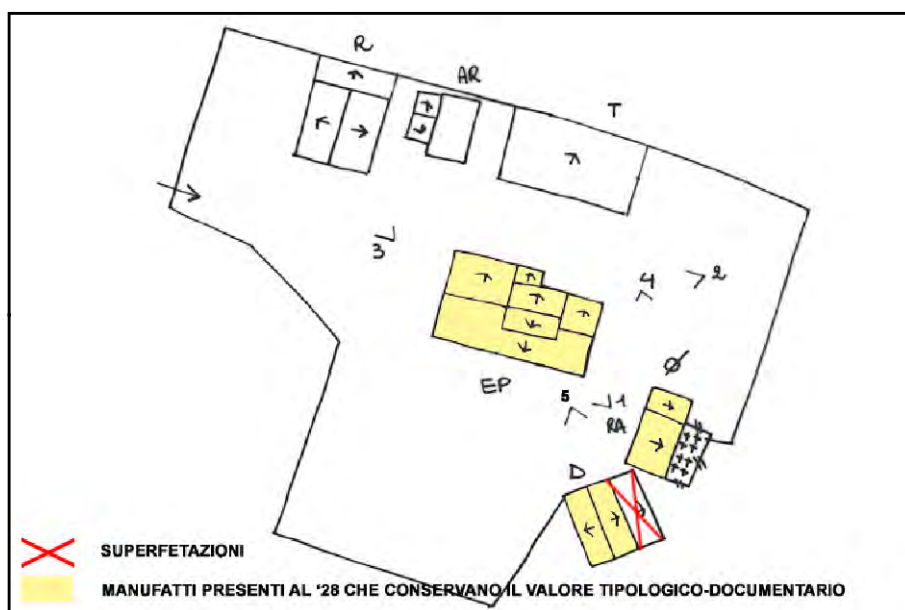
NOTE: Riconoscimento valore tipologico tramite pratica ufficio. Declassato da scheda



CATASTO 1928



INQUADRAMENTO



SCHEMA DI AGGREGAZIONE




FOTO SATELLITARE 2018 Scala 1:2000




FOTO SATELLITARE 2018 Scala 1:10000



FOTO 1



FOTO 4



FOTO 2



FOTO 5



FOTO 3



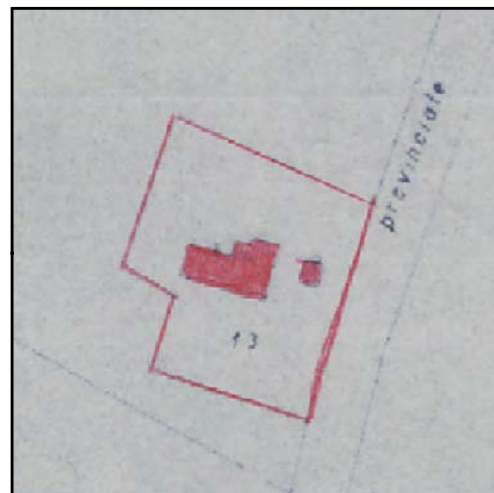


INDIRIZZO: VIA TORRES CAMILLO 189, LA BOTTEGA BELLA GUARNIERA

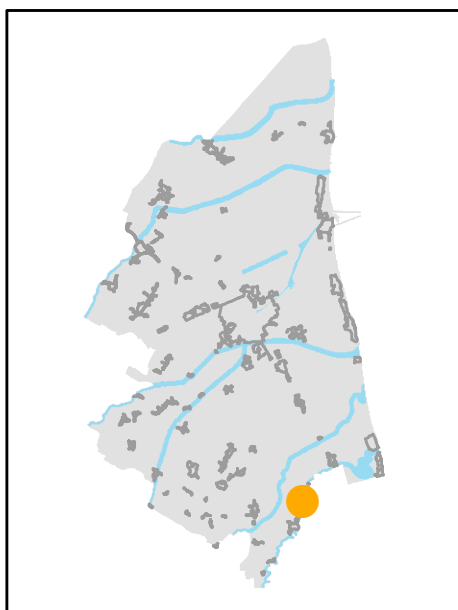
TOPONIMO: /

EDIFICI CON VALORE: EDIFICIO AD USO PROMISCUO

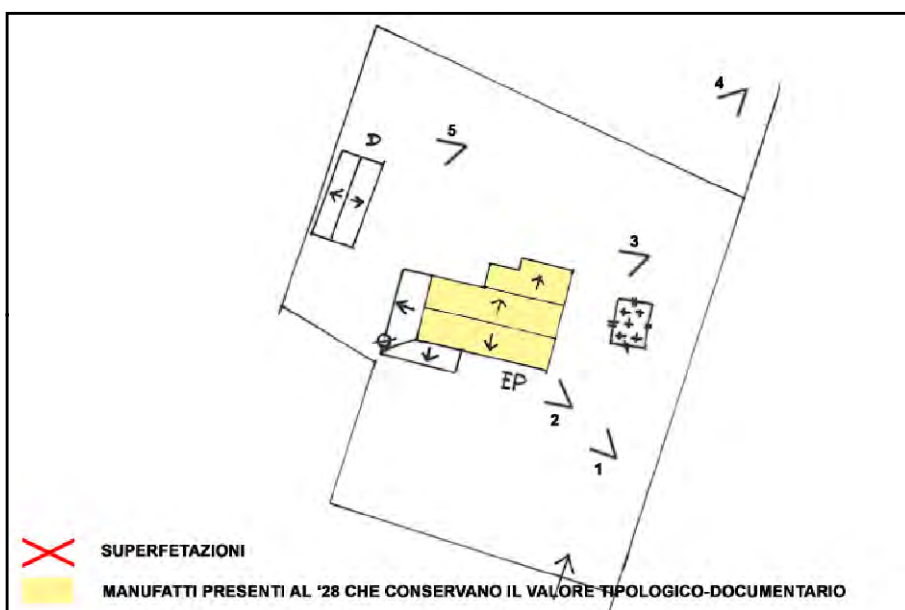
NOTE: Ristrutturata



CATASTO 1928



INQUADRAMENTO



SCHEMA DI AGGREGAZIONE




FOTO SATELLITARE 2018 Scala 1:2000




FOTO SATELLITARE 2018 Scala 1:10000



FOTO 1



FOTO 4



FOTO 2



FOTO 5



FOTO 3



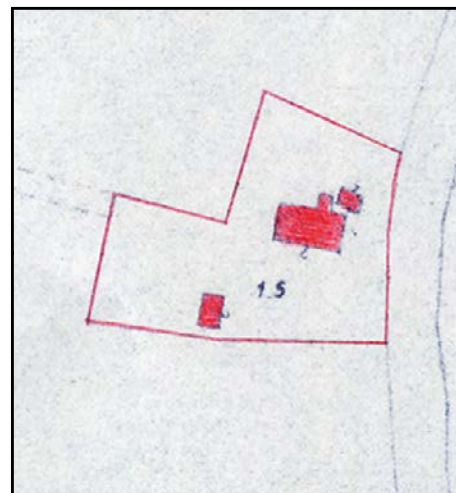


INDIRIZZO: VIA TORRES CAMILLO 79, LA BOTTEGA BELLA GUARNIERA

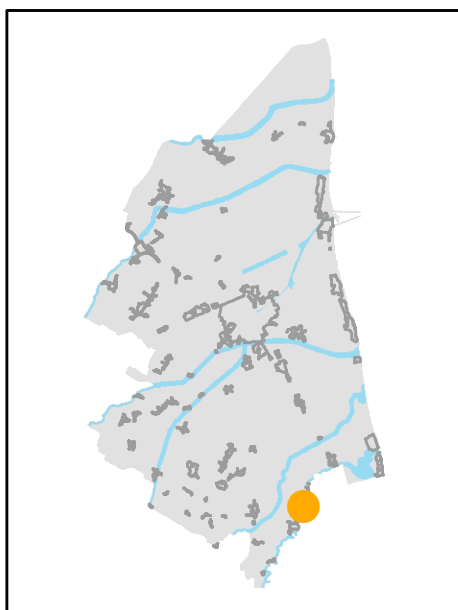
TOPONIMO: /

EDIFICI CON VALORE: EDIFICIO AD USO PROMISCUO - RICOVERO PER ANIMALI

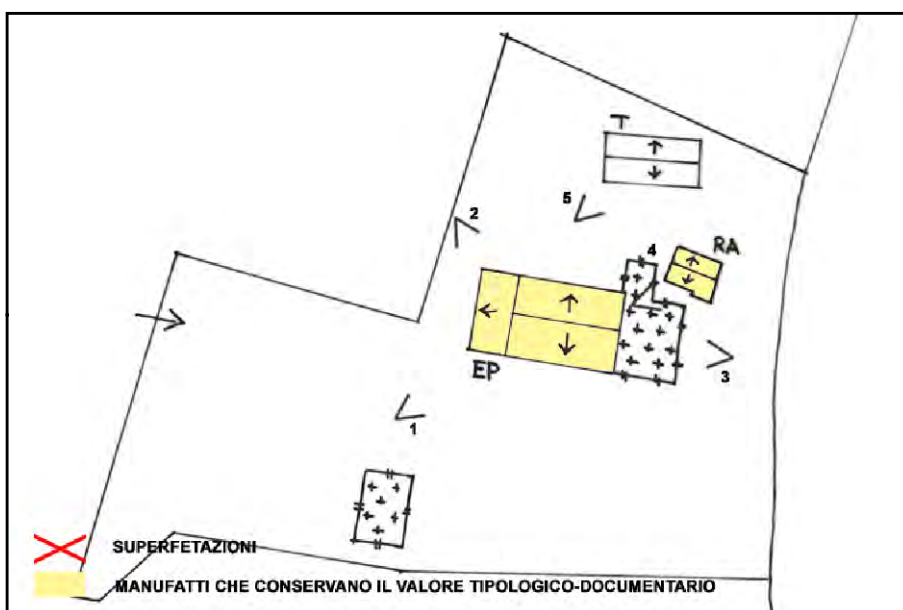
NOTE: Ristrutturata



CATASTO 1928



INQUADRAMENTO



SCHEMA DI AGGREGAZIONE



FOTO SATELLITARE 2018 Scala 1:2000




FOTO SATELLITARE 2018 Scala 1:10000



FOTO 1



FOTO 4



FOTO 2



FOTO 5



FOTO 3



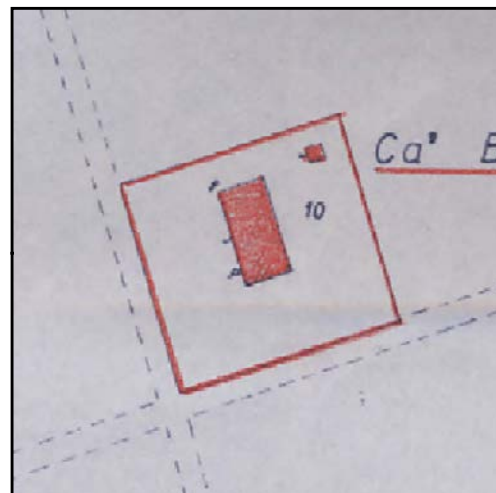


INDIRIZZO: VIA ARGINE DX SAVIO 7, CENTRO IPPICO LE SIEPI

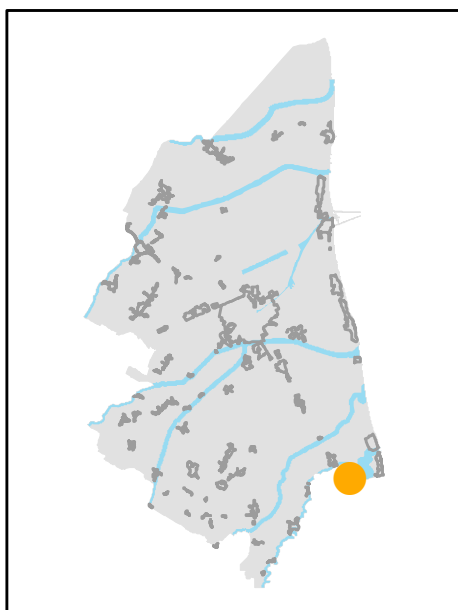
TOPONIMO: C. FARISELLI

EDIFICI CON VALORE: EDIFICIO AD USO PROMISCUO -
RICOVERO PER ANIMALI

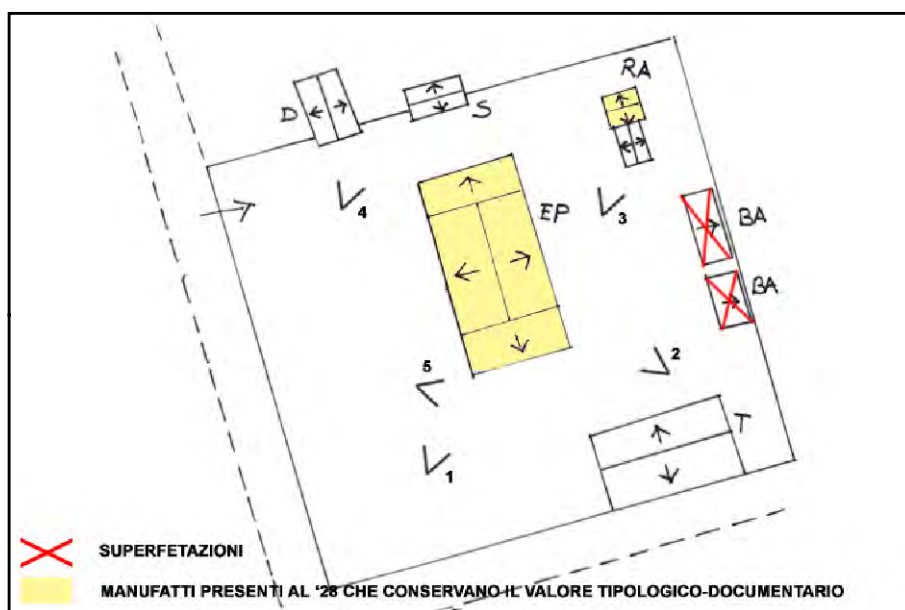
NOTE: Toponimo catastale: Ca' Biondi.



CATASTO 1928



INQUADRAMENTO



SCHEMA DI AGGREGAZIONE




FOTO SATELLITARE 2018 Scala 1:2000



FOTO SATELLITARE 2018 Scala 1:10000



FOTO 1



FOTO 4



FOTO 2



FOTO 5



FOTO 3



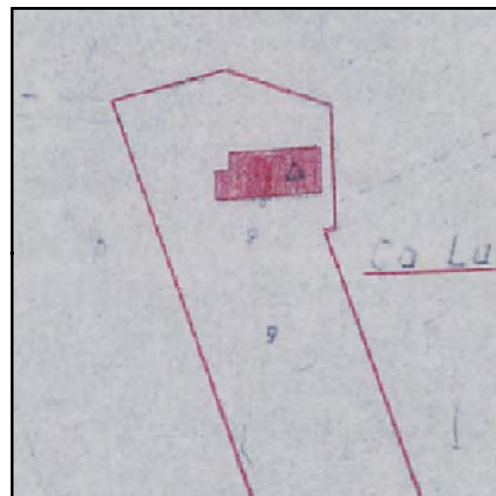


INDIRIZZO: VIA ARGINE DX SAVIO, CENTRO IPPICO LE SIEPI

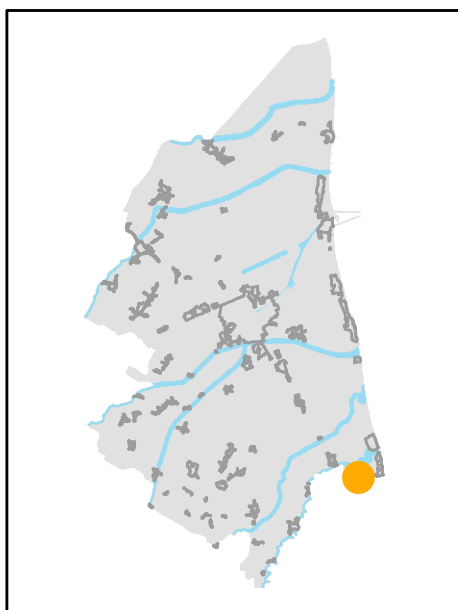
TOPONIMO: LA LUNARDA

EDIFICI CON VALORE: EDIFICIO AD USO PROMISCUO

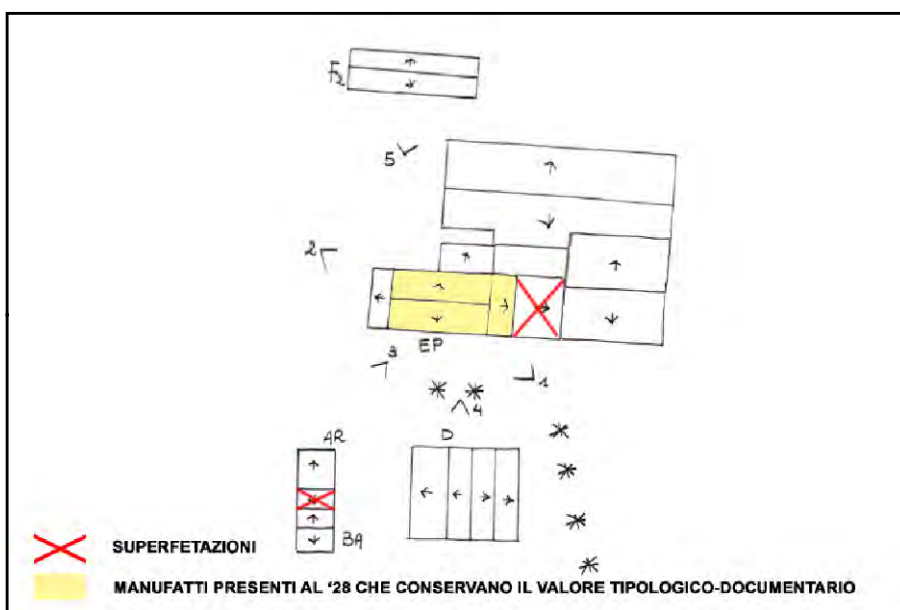
NOTE:



CATASTO 1928



INQUADRAMENTO



SCHEMA DI AGGREGAZIONE



FOTO SATELLITARE 2018 Scala 1:2000



FOTO SATELLITARE 2018 Scala 1:10000



FOTO 1



FOTO 4



FOTO 2



FOTO 5



FOTO 3



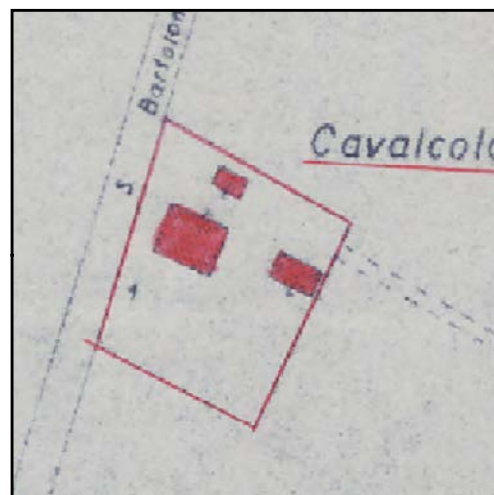


INDIRIZZO: VIA CELLETTA 24, BORGO SISA

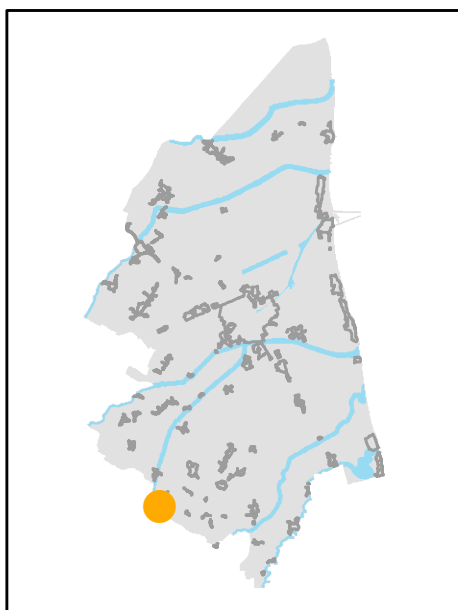
TOPONIMO: CAVALCOLA

EDIFICI CON VALORE: EDIFICIO AD USO PROMISCUO -
RICOVERO PER ANIMALI - DEPOSITO ATTREZZI E MACCHINE

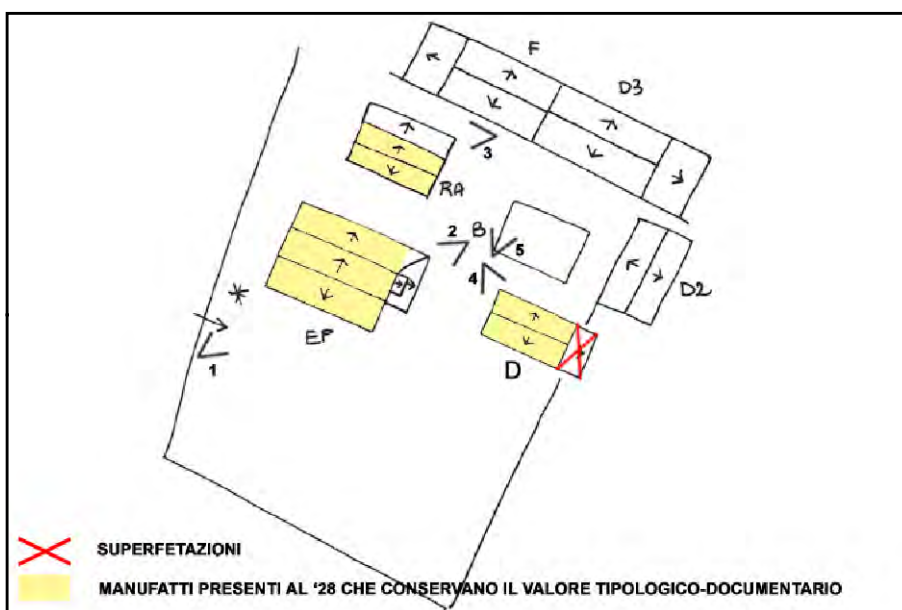
NOTE: Ristrutturata



CATASTO 1928



INQUADRAMENTO



SCHEMA DI AGGREGAZIONE



FOTO SATELLITARE 2018 Scala 1:2000




FOTO SATELLITARE 2018 Scala 1:10000



FOTO 1



FOTO 4



FOTO 2



FOTO 5



FOTO 3



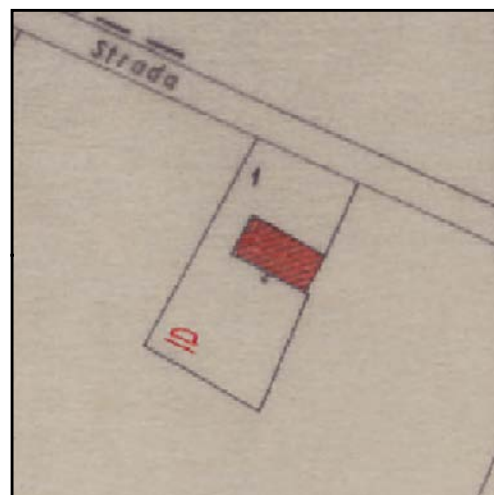


INDIRIZZO: VIA CHIESA 31, MASSA

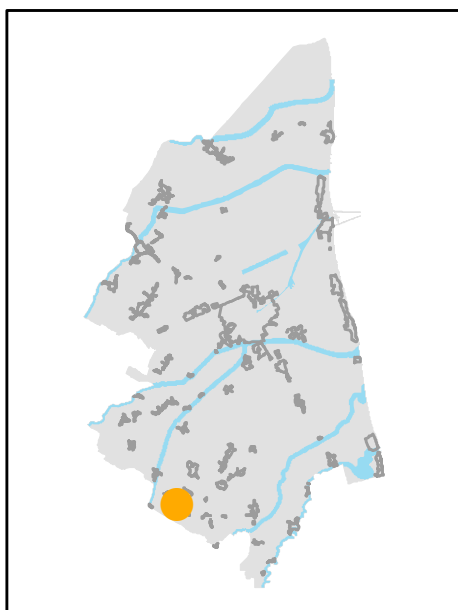
TOPONIMO: /

EDIFICI CON VALORE: EDIFICIO AD USO PROMISCOUO

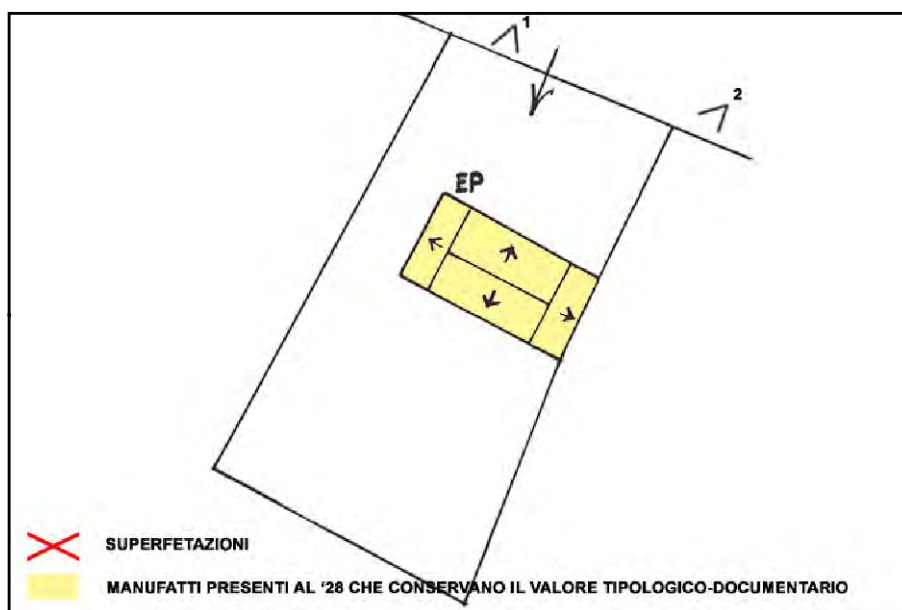
NOTE: Ristrutturata



CATASTO 1928



INQUADRAMENTO



SCHEMA DI AGGREGAZIONE




FOTO SATELLITARE 2018 Scala 1:2000



FOTO SATELLITARE 2018 Scala 1:10000



FOTO 1



FOTO 4

FOTO 2




FOTO 5

FOTO 3

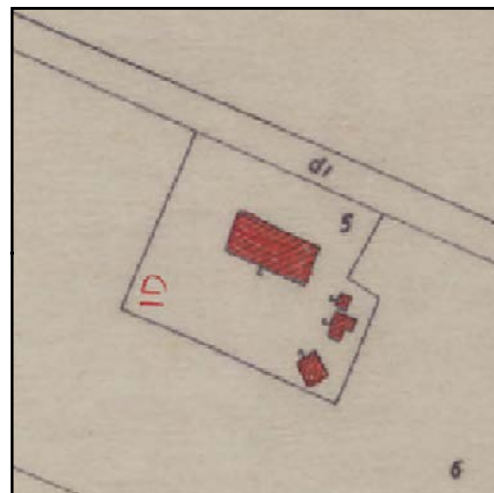


INDIRIZZO: VIA CHIESA 33, MASSA

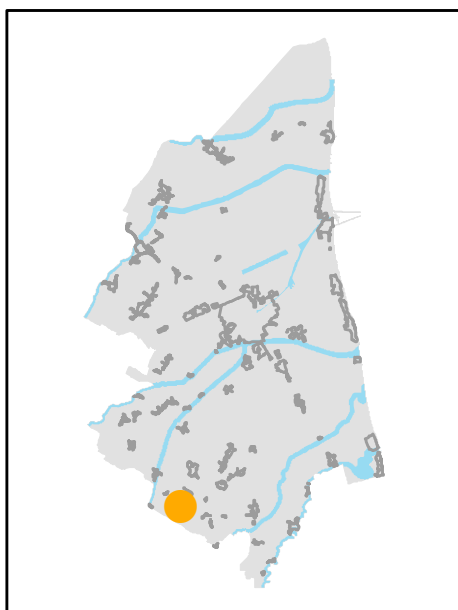
TOPONIMO: LA PILACCIONA

EDIFICI CON VALORE: EDIFICIO AD USO PROMISCUO - 2
RICOVERI PER ANIMALI - DEPOSITO ATTREZZI E MACCHINE -
BUCA - FORNO

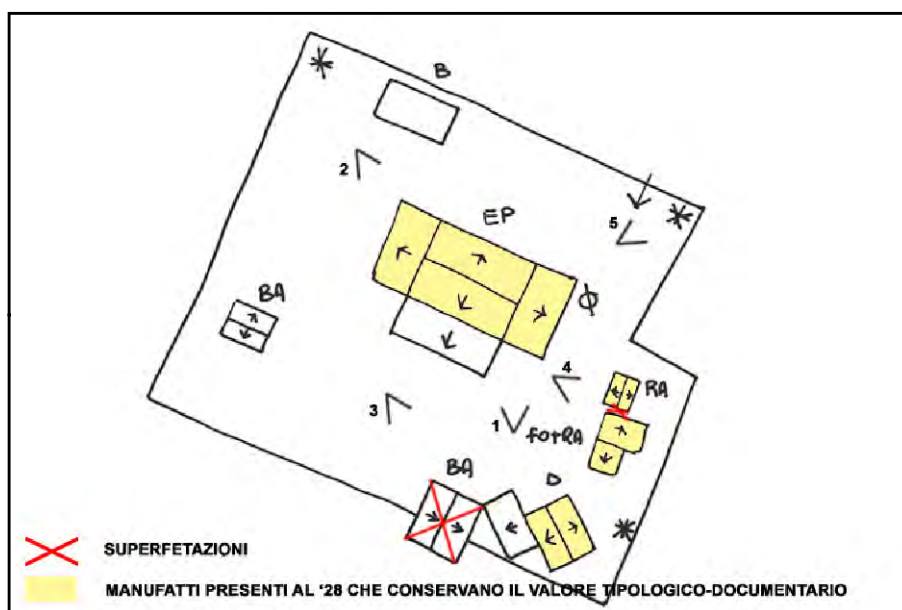
NOTE: Ristrutturata



CATASTO 1928



INQUADRAMENTO



SCHEMA DI AGGREGAZIONE



FOTO SATELLITARE 2018 Scala 1:2000



FOTO SATELLITARE 2018 Scala 1:10000



FOTO 1



FOTO 4



FOTO 2



FOTO 5



FOTO 3



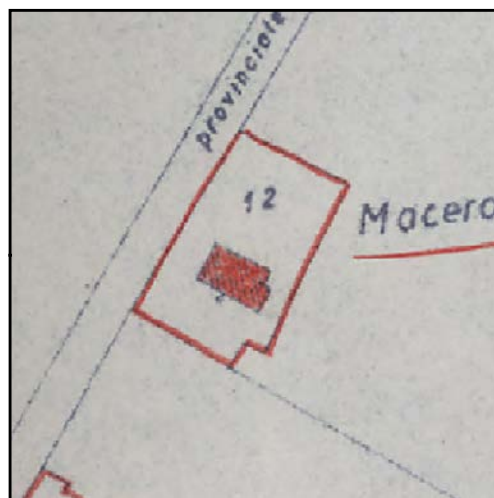


INDIRIZZO: VIA CASTELLO 68, MASSA

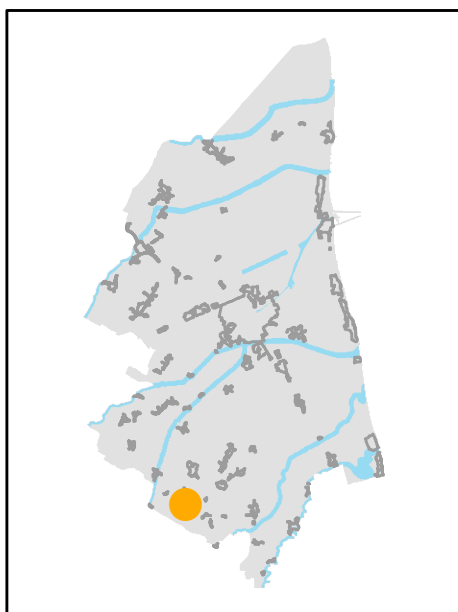
TOPONIMO: MACERO

EDIFICI CON VALORE: EDIFICIO AD USO PROMISCUO -
DEPOSITO ATTREZZI E MACCHINE - FORNO - RICOVERO PER
ANIMALI

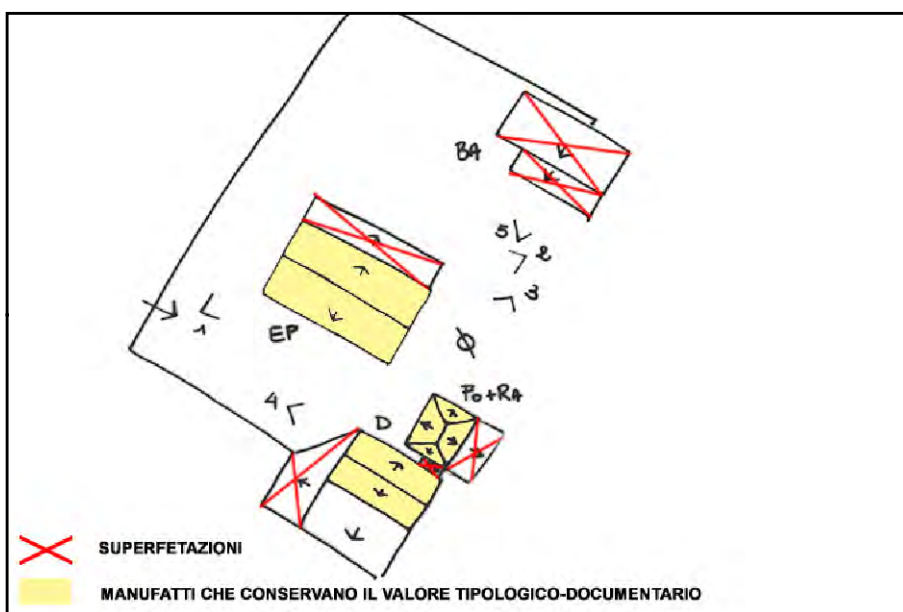
NOTE:



CATASTO 1928



INQUADRAMENTO



SCHEMA DI AGGREGAZIONE




FOTO SATELLITARE 2018 Scala 1:2000




FOTO SATELLITARE 2018 Scala 1:10000



FOTO 1



FOTO 4



FOTO 2



FOTO 5



FOTO 3



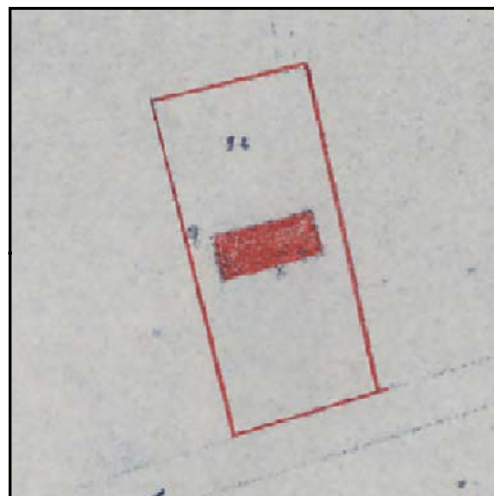


INDIRIZZO: VIA CHIESA 58, MASSA

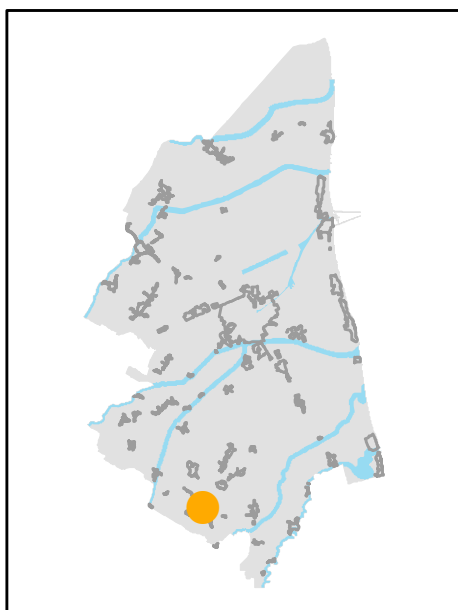
TOPONIMO: /

EDIFICI CON VALORE: EDIFICIO AD USO PROMISCUO

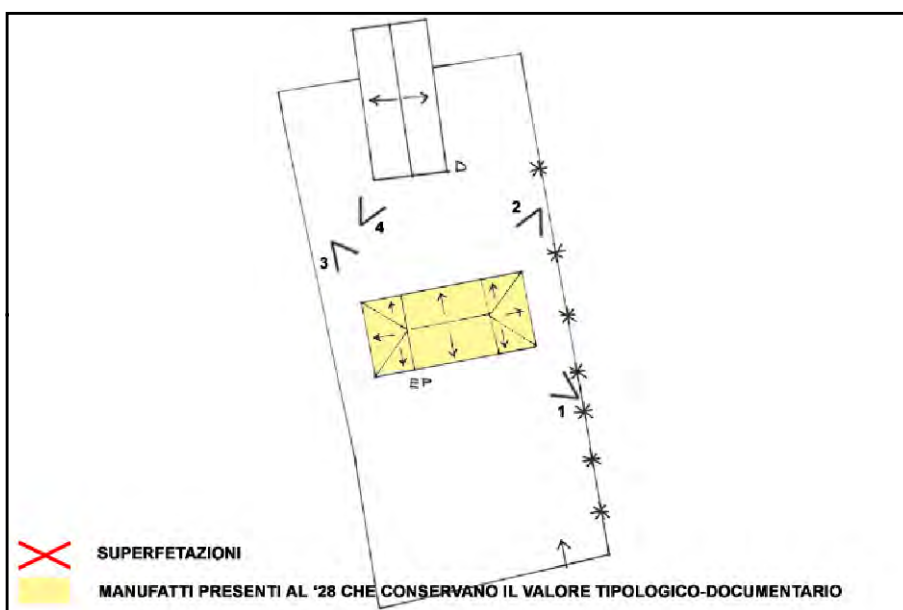
NOTE:



CATASTO 1928



INQUADRAMENTO



SCHEMA DI AGGREGAZIONE



FOTO SATELLITARE 2018 Scala 1:2000



FOTO SATELLITARE 2018 Scala 1:10000



FOTO 1



FOTO 4



FOTO 2



FOTO 5



FOTO 3



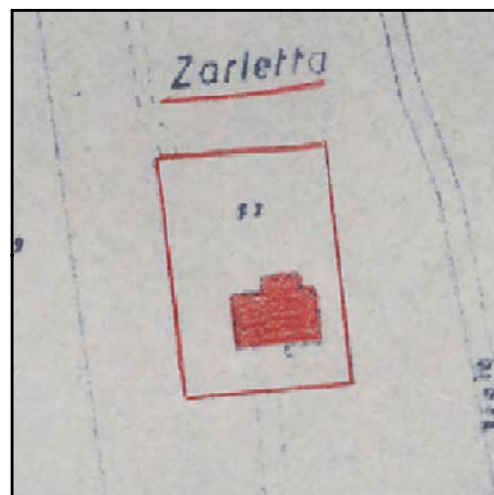
INDIRIZZO: VIA CHIESA 56, MASSA

TOPONIMO: ZARLETTA

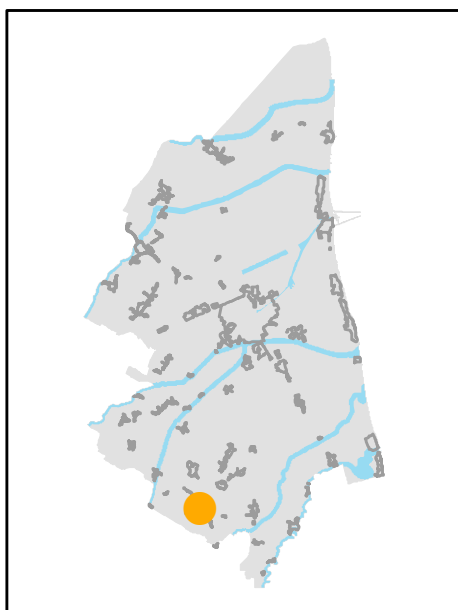
EDIFICI CON VALORE: EDIFICIO AD USO PROMISCUO

NOTE:

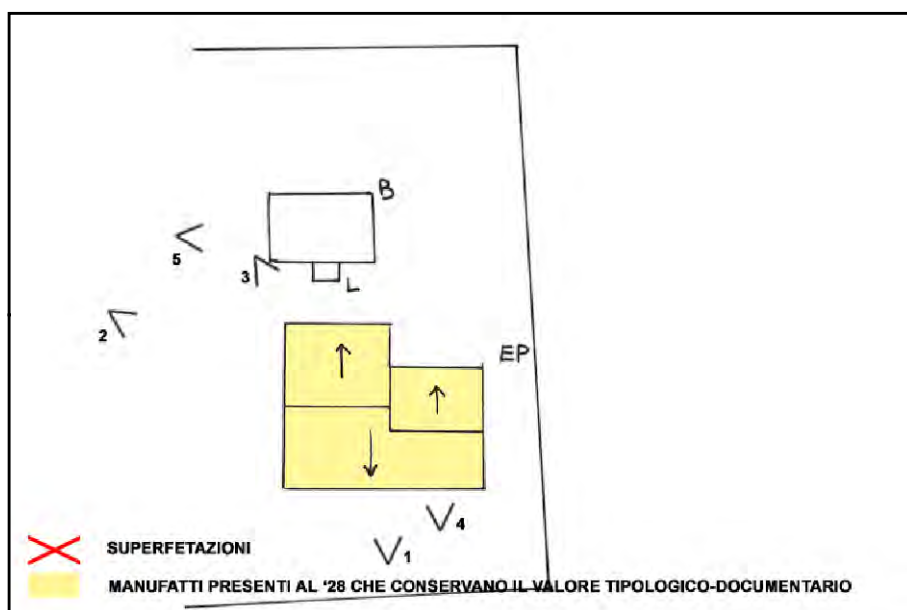
ALTRI ELEMENTI PRESENTI: latrina.



CATASTO 1928



INQUADRAMENTO



SCHEMA DI AGGREGAZIONE




FOTO SATELLITARE 2018 Scala 1:2000



FOTO SATELLITARE 2018 Scala 1:10000



FOTO 1



FOTO 4



FOTO 2



FOTO 5



FOTO 3





INDIRIZZO: VIA MASSA 22, MASSA

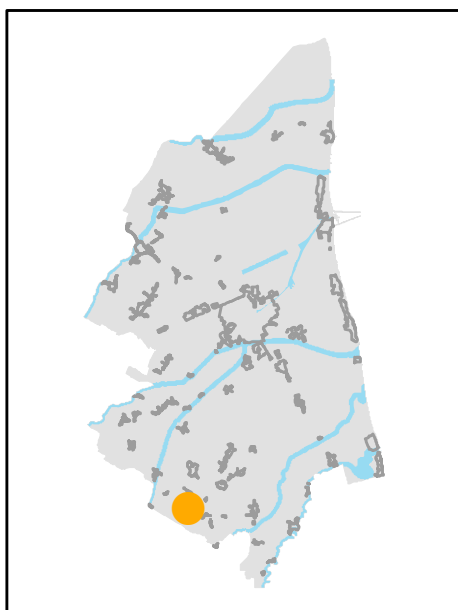
TOPONIMO: CA' BRUCIATA

EDIFICI CON VALORE: EDIFICIO AD USO PROMISCUO -
RICOVERO PER ANIMALI - POZZO

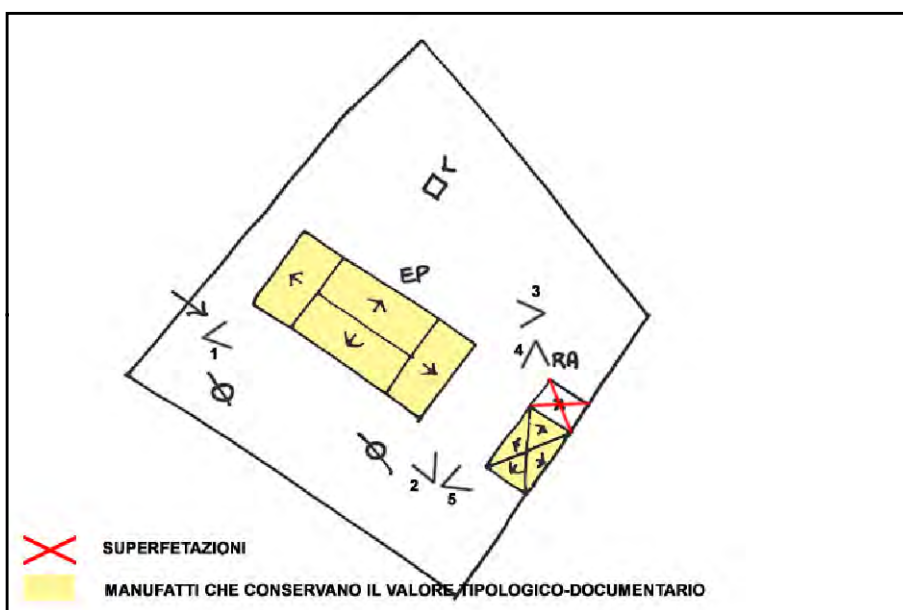
NOTE:



CATASTO 1928



INQUADRAMENTO



SCHEMA DI AGGREGAZIONE




FOTO SATELLITARE 2018 Scala 1:2000




FOTO SATELLITARE 2018 Scala 1:10000



FOTO 1



FOTO 4



FOTO 2



FOTO 5



FOTO 3



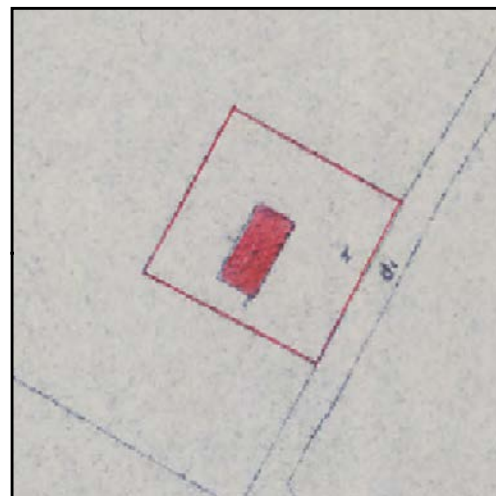


INDIRIZZO: VIA DI MASSA 23, MASSA

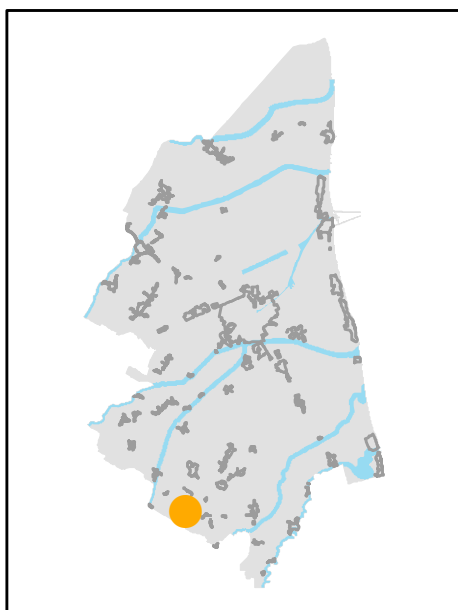
TOPONIMO: PODERE MASINI

EDIFICI CON VALORE: EDIFICIO AD USO PROMISCUO - POZZO
- POZZO COPERTO

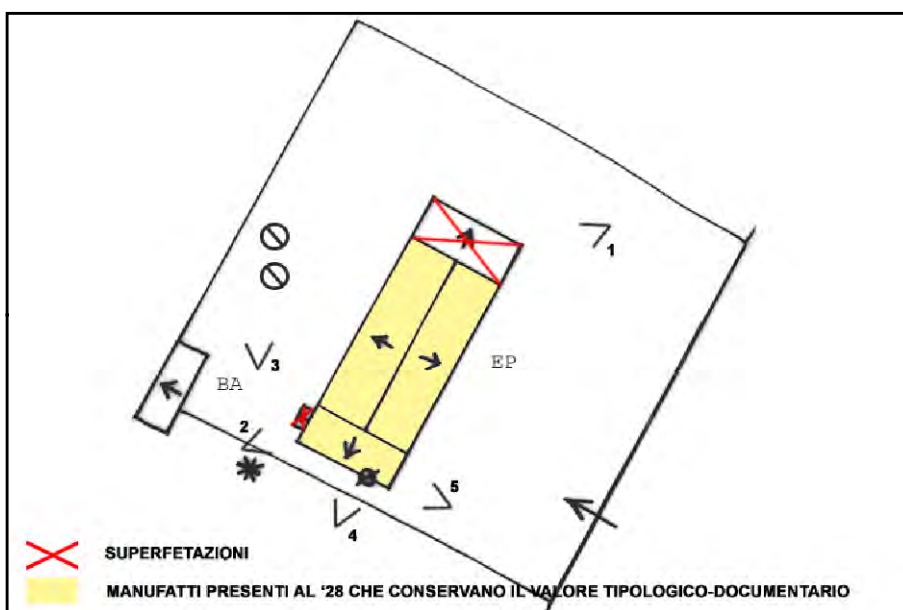
NOTE:



CATASTO 1928



INQUADRAMENTO



SCHEMA DI AGGREGAZIONE



FOTO SATELLITARE 2018 Scala 1:2000



FOTO SATELLITARE 2018 Scala 1:10000



FOTO 1



FOTO 4



FOTO 2



FOTO 5



FOTO 3






INDIRIZZO: VIA CHIESA 17, MASSA

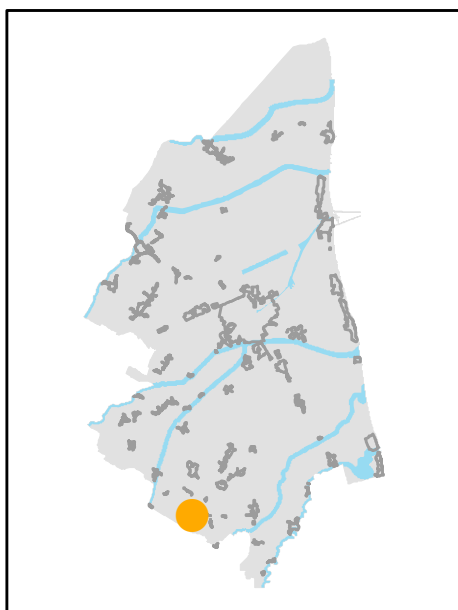
TOPONIMO: /

EDIFICI CON VALORE: EDIFICIO AD USO PROMISCUO

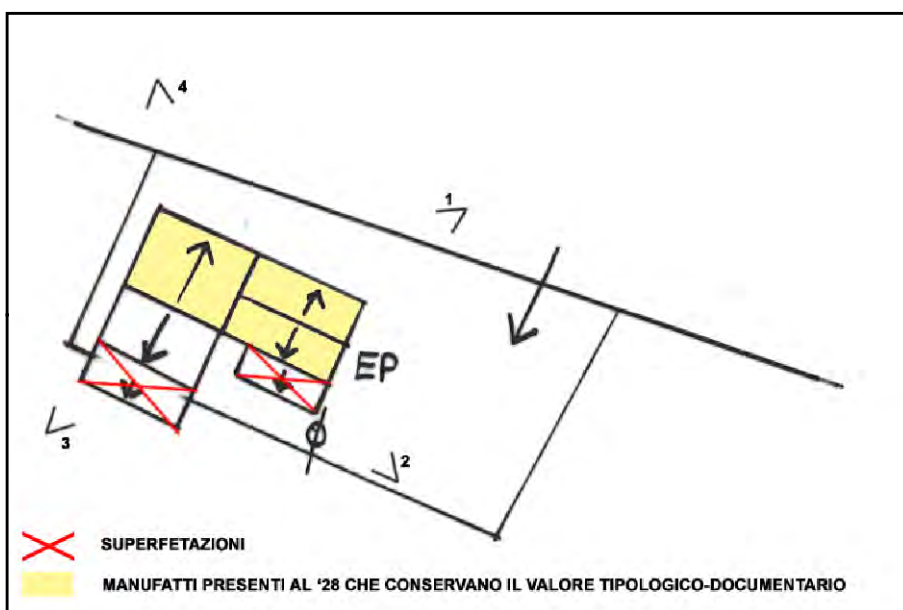
NOTE:



CATASTO 1928



INQUADRAMENTO



SCHEMA DI AGGREGAZIONE




FOTO SATELLITARE 2018 Scala 1:2000



FOTO SATELLITARE 2018 Scala 1:10000



FOTO 1



FOTO 4



FOTO 2



FOTO 5



FOTO 3



INDIRIZZO: VIA CHIESA 27, MASSA

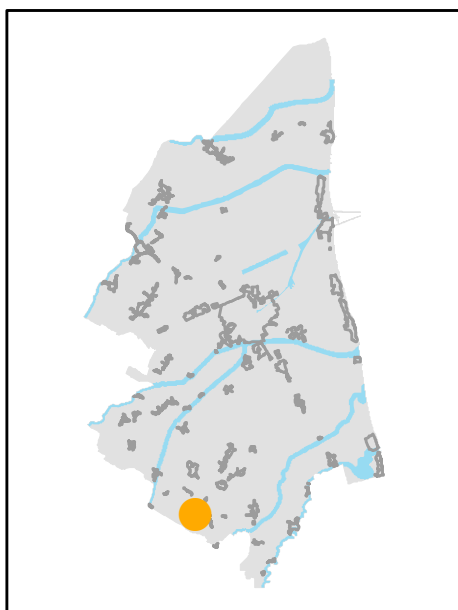
TOPONIMO: C. FAROLFI

EDIFICI CON VALORE: EDIFICIO AD USO PROMISCOUO

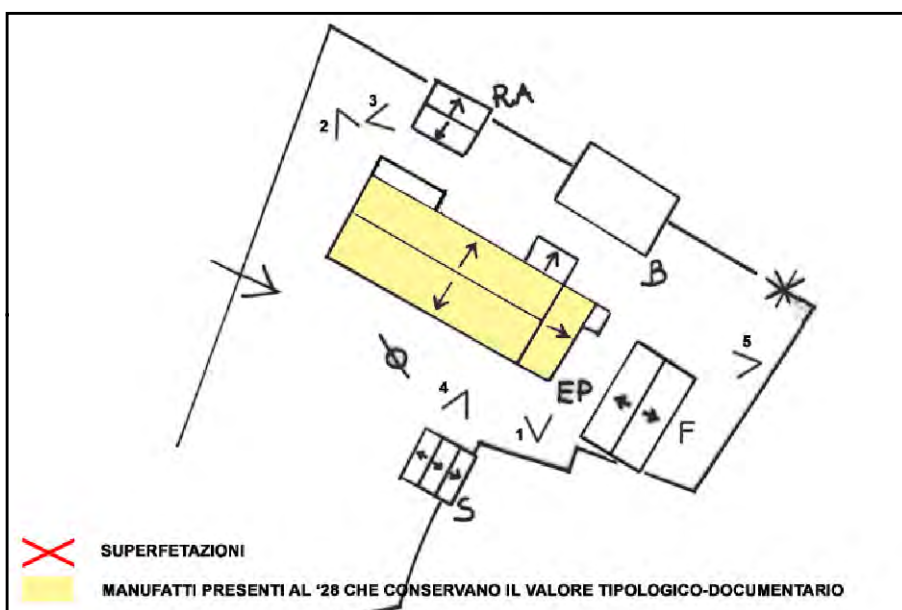
NOTE: Ristrutturata



CATASTO 1928



INQUADRAMENTO



SCHEMA DI AGGREGAZIONE




FOTO SATELLITARE 2018 Scala 1:2000



FOTO SATELLITARE 2018 Scala 1:10000



FOTO 1



FOTO 4



FOTO 2



FOTO 5



FOTO 3



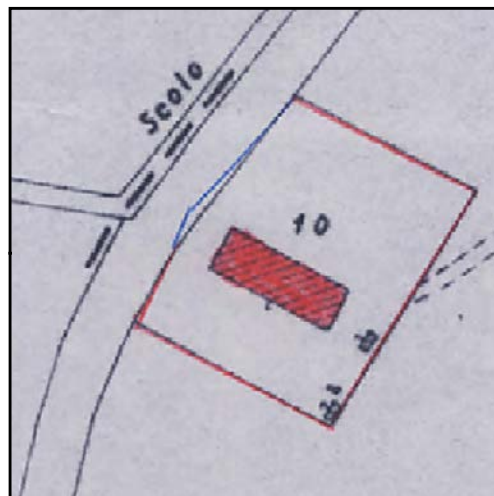


INDIRIZZO: VIA CHIESA 33, MASSA

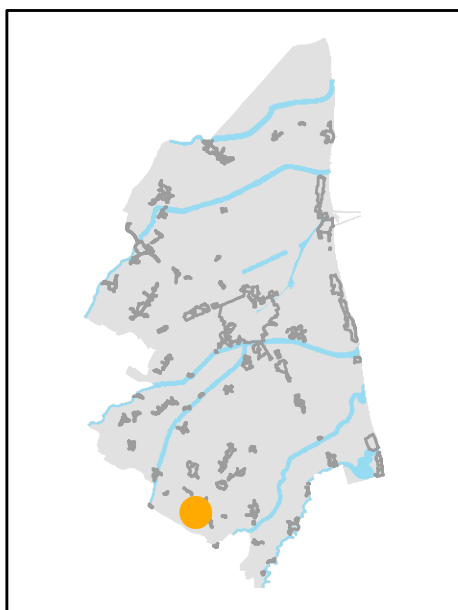
TOPONIMO: LA FORNACE

EDIFICI CON VALORE: EDIFICIO AD USO PROMISCUO - BUCA

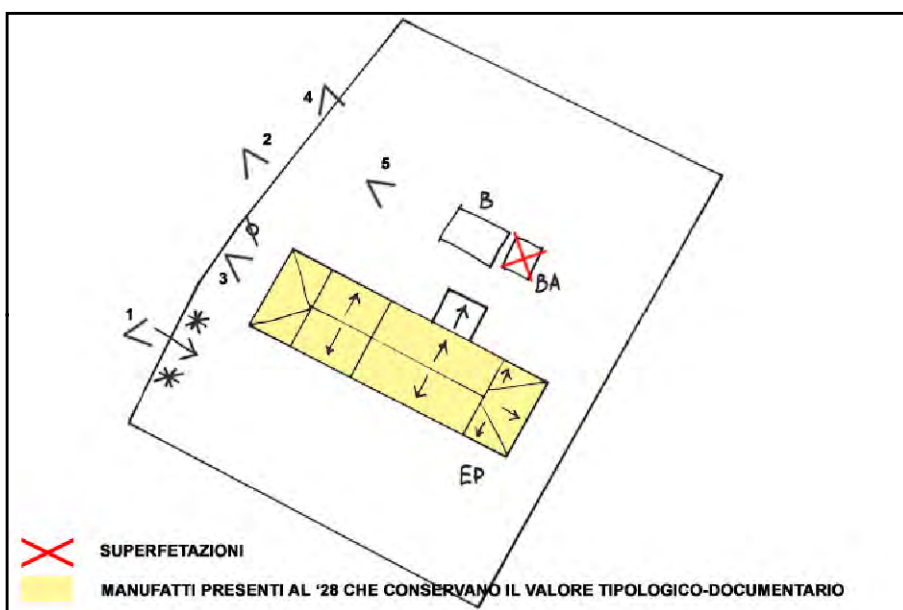
NOTE:



CATASTO 1928



INQUADRAMENTO



SCHEMA DI AGGREGAZIONE




FOTO SATELLITARE 2018 Scala 1:2000



FOTO SATELLITARE 2018 Scala 1:10000



FOTO 1



FOTO 4



FOTO 2



FOTO 5



FOTO 3



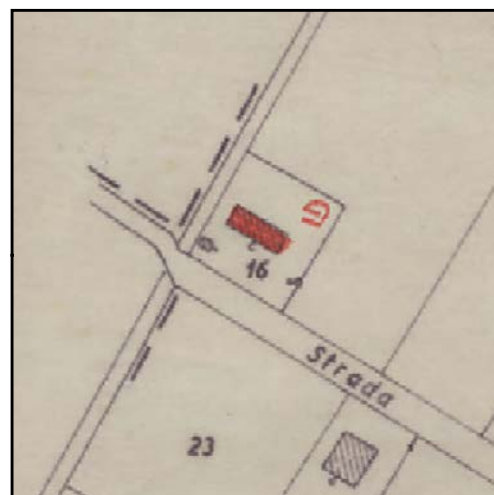


INDIRIZZO: VIA MARTINELLA 9, MASSA

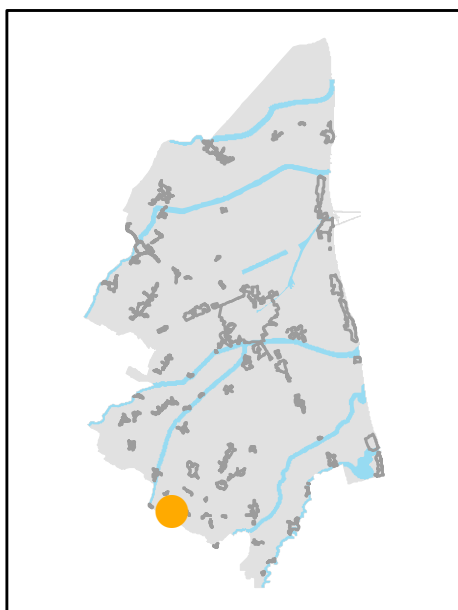
TOPONIMO: C. BASILEO

EDIFICI CON VALORE: EDIFICIO AD USO PROMISCUO

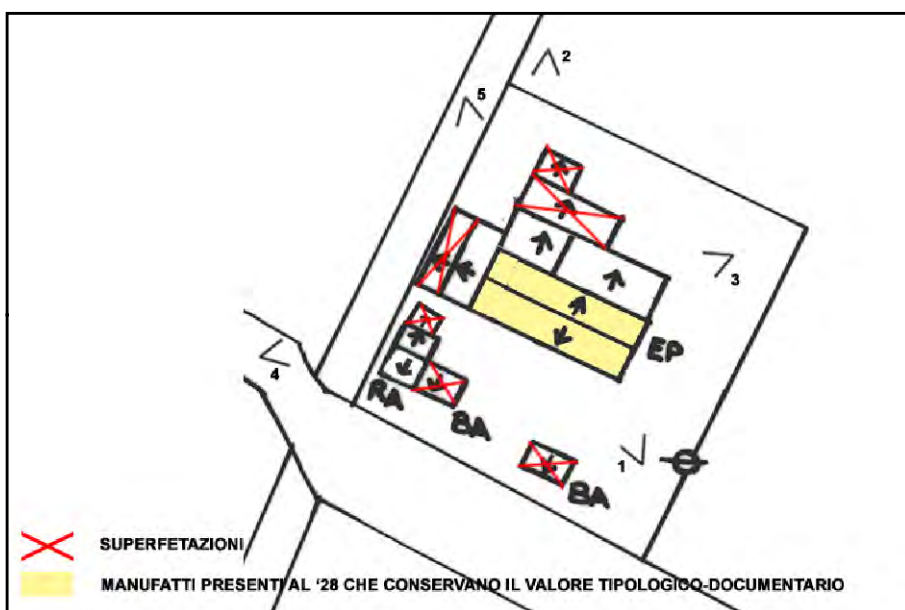
NOTE:



CATASTO 1928



INQUADRAMENTO



SCHEMA DI AGGREGAZIONE



FOTO SATELLITARE 2018 Scala 1:2000

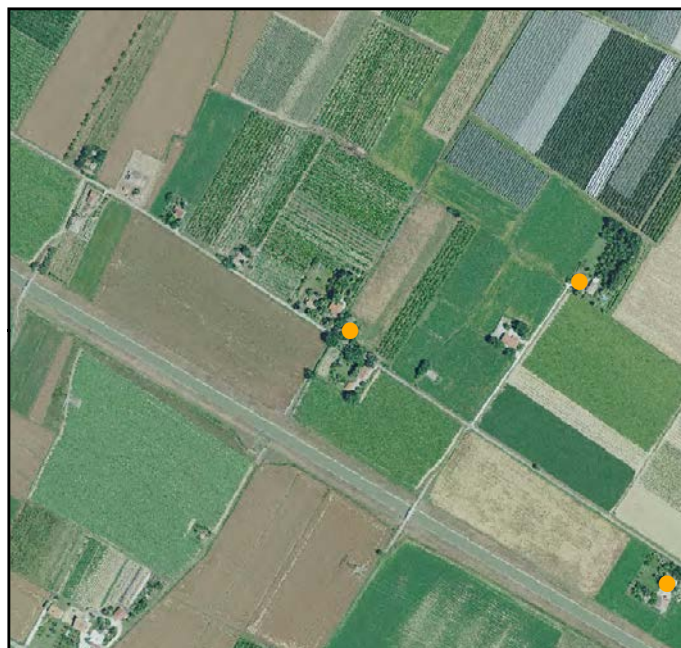


FOTO SATELLITARE 2018 Scala 1:10000



FOTO 1



FOTO 4



FOTO 2



FOTO 5



FOTO 3



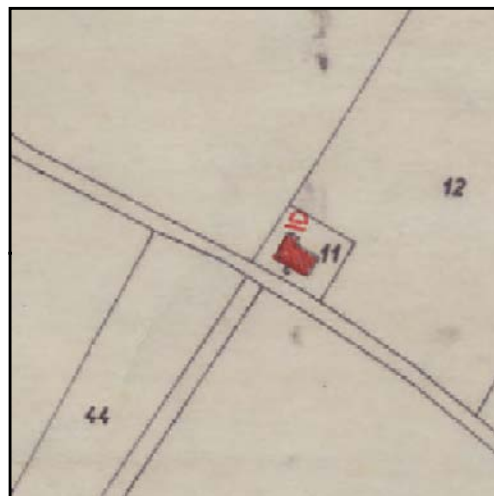


INDIRIZZO: VIA MARTINELLA 3, MASSA

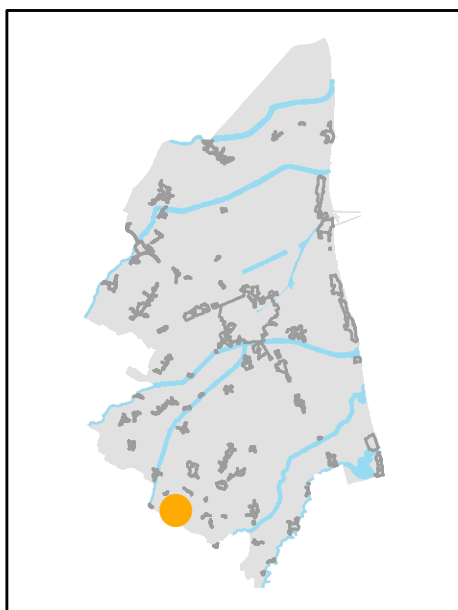
TOPONIMO: FONDO BRICCOLANI

EDIFICI CON VALORE: EDIFICIO AD USO PROMISCUO

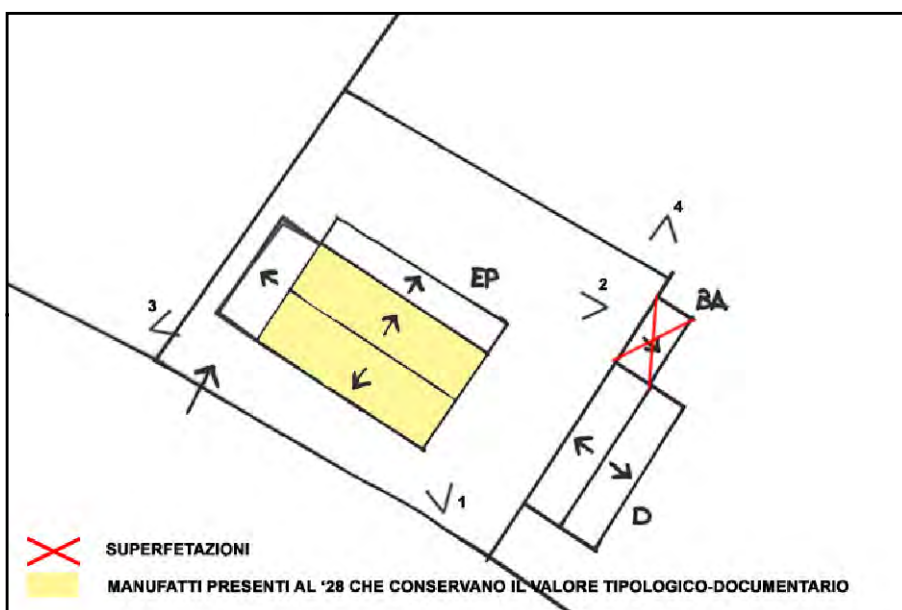
NOTE:



CATASTO 1928



INQUADRAMENTO



SCHEMA DI AGGREGAZIONE



FOTO SATELLITARE 2018 Scala 1:2000



FOTO SATELLITARE 2018 Scala 1:10000



FOTO 1



FOTO 4



FOTO 2



FOTO 5

FOTO 3



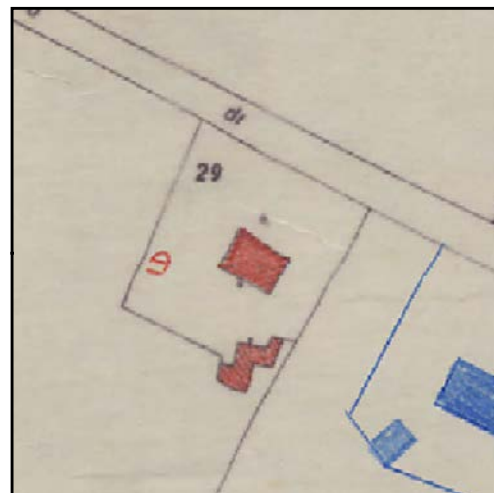


INDIRIZZO: VIA MARTINELLA 2, MASSA

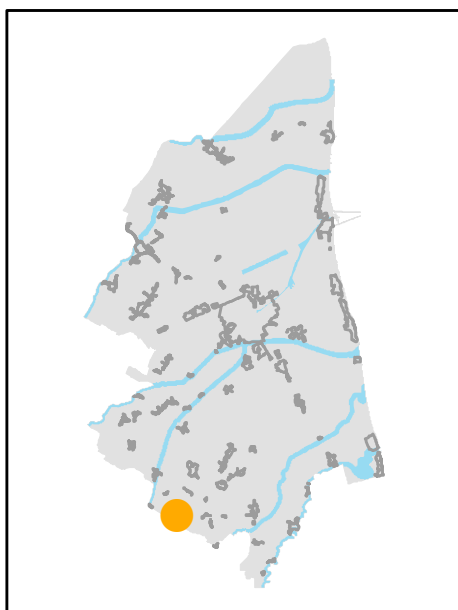
TOPONIMO: PIZZIGATTA

EDIFICI CON VALORE: EDIFICIO AD USO PROMISCUO -
DEPOSITO ATTREZZI E MACCHINE - BUCA

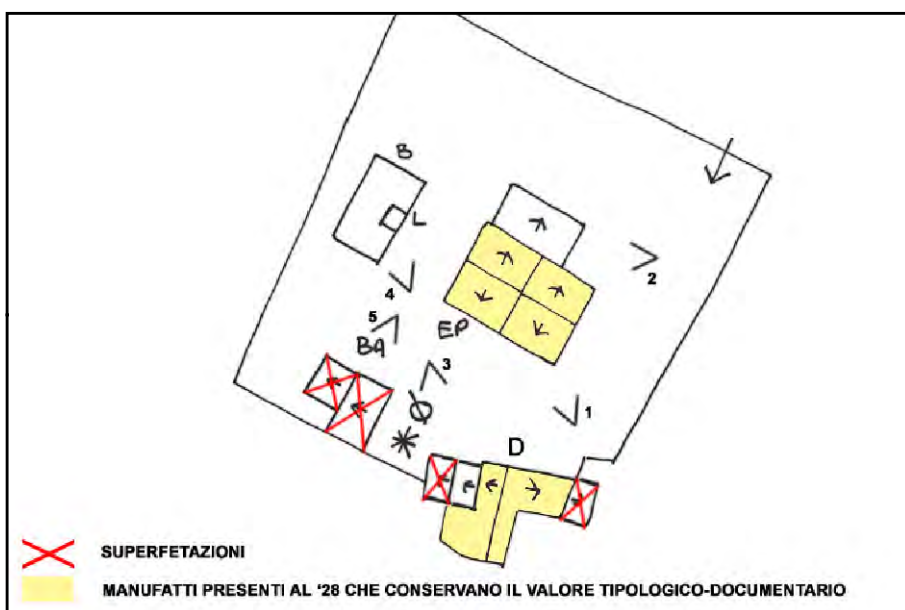
NOTE:



CATASTO 1928



INQUADRAMENTO



SCHEMA DI AGGREGAZIONE




FOTO SATELLITARE 2018 Scala 1:2000




FOTO SATELLITARE 2018 Scala 1:10000



FOTO 1



FOTO 4



FOTO 2



FOTO 5



FOTO 3





INDIRIZZO: VIA CASTELLO 76, MASSA

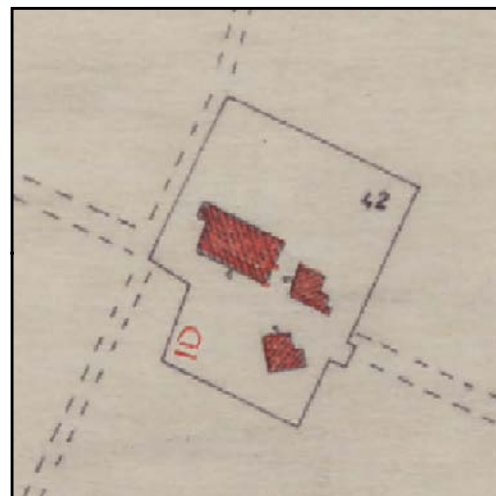
TOPONIMO: /

EDIFICI CON VALORE: EDIFICIO AD USO PROMISCUO -
DEPOSITO ATTREZZI E MACCHINE - RICOVERO PER ANIMALI -
FORNO

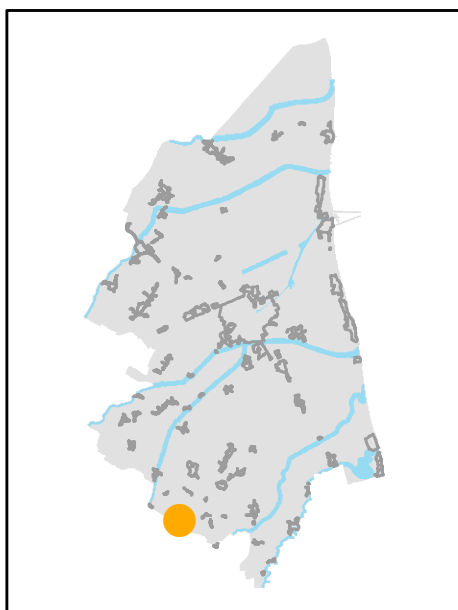
NOTE:

DEPOSITO (D2) per i materiali, non è coerente con il valore dell'aggregato.

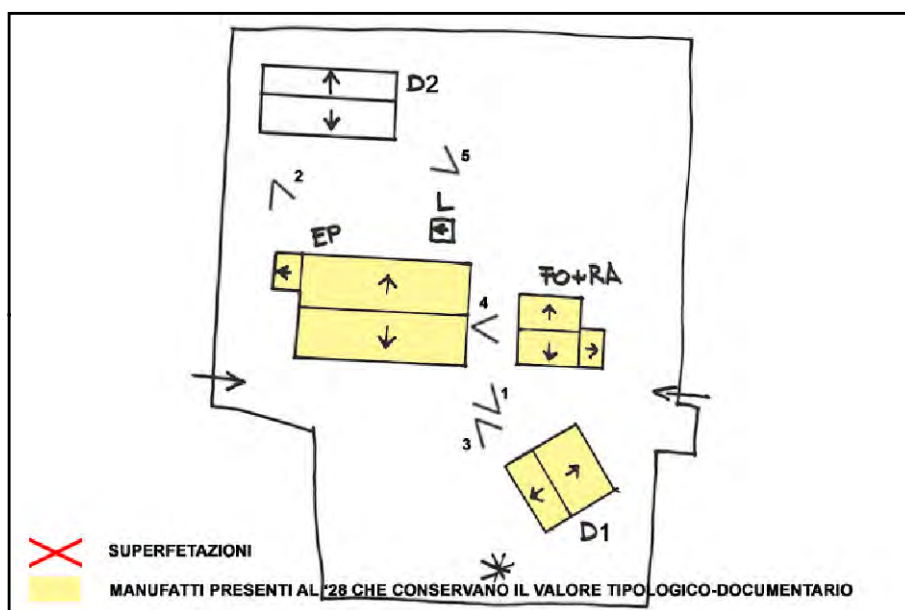
ALTRI ELEMENTI PRESENTI NELL'AGGREGATO: latrina.



CATASTO 1928



INQUADRAMENTO



SCHEMA DI AGGREGAZIONE



FOTO SATELLITARE 2018 Scala 1:2000




FOTO SATELLITARE 2018 Scala 1:10000



FOTO 1



FOTO 4



FOTO 2



FOTO 5



FOTO 3



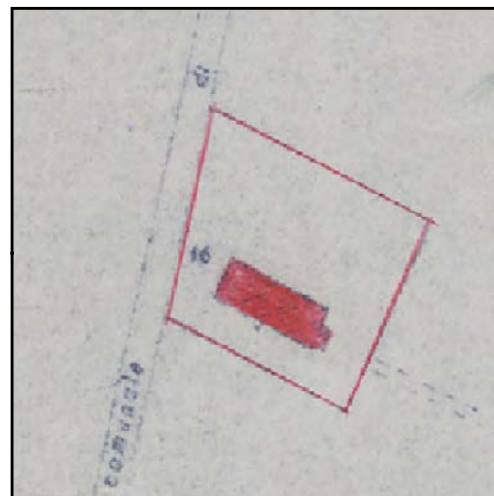


INDIRIZZO: VIA DI MASSA 94, MASSA

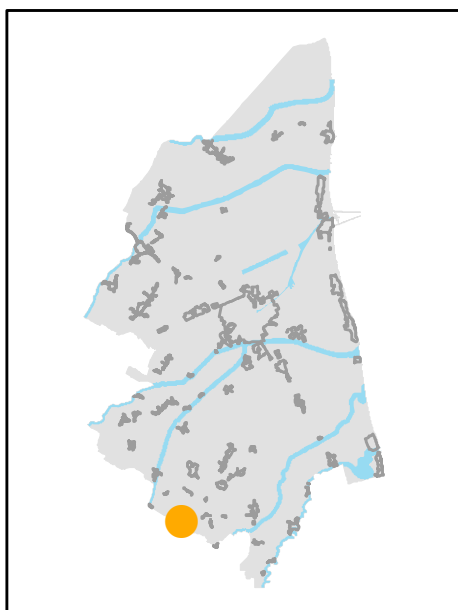
TOPONIMO: C. MASINI

EDIFICI CON VALORE: EDIFICIO AD USO PROMISCOUO

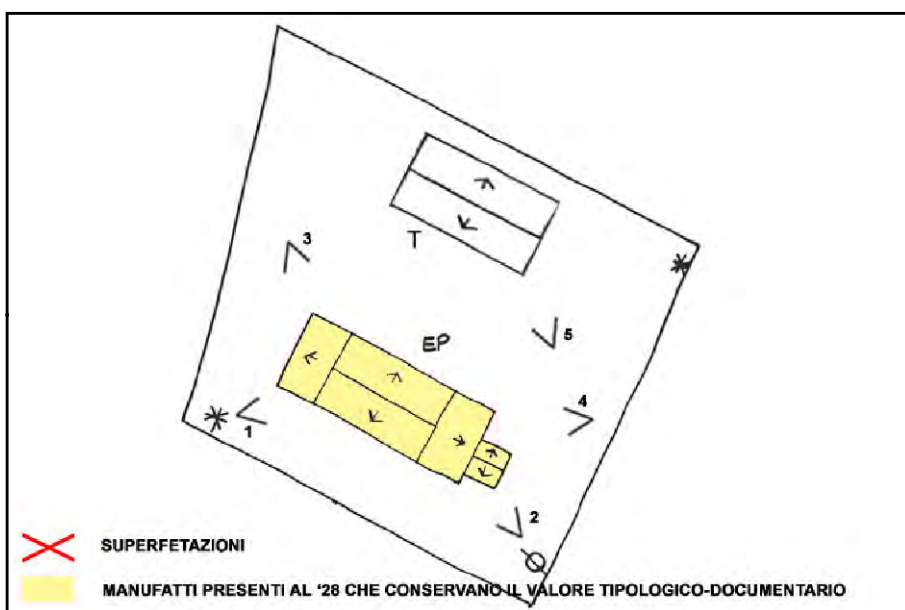
NOTE:



CATASTO 1928



INQUADRAMENTO



SCHEMA DI AGGREGAZIONE



FOTO SATELLITARE 2018 Scala 1:2000



FOTO SATELLITARE 2018 Scala 1:10000



FOTO 1



FOTO 4



FOTO 2



FOTO 5



FOTO 3






INDIRIZZO: VIA FIUMICELLO 24, MASSA

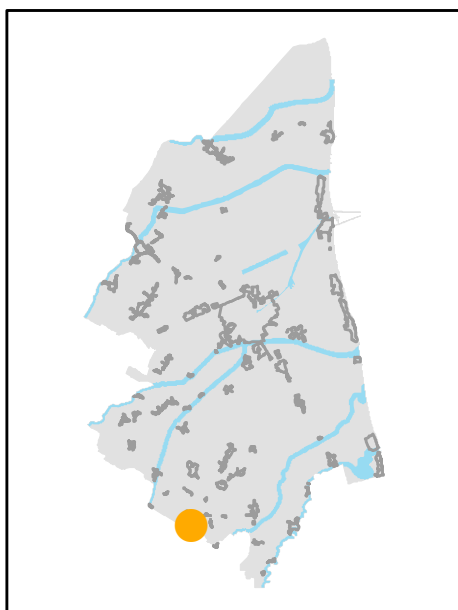
TOPONIMO: FONDO BERTACCINI

EDIFICI CON VALORE: EDIFICIO AD USO PROMISCUO

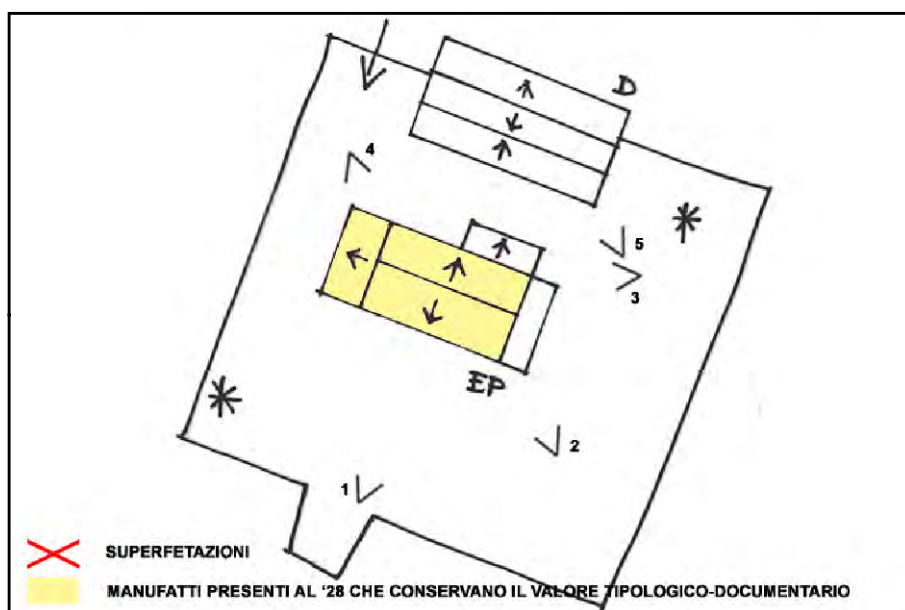
NOTE:



CATASTO 1928



INQUADRAMENTO



SCHEMA DI AGGREGAZIONE




FOTO SATELLITARE 2018 Scala 1:2000




FOTO SATELLITARE 2018 Scala 1:10000



FOTO 1



FOTO 4



FOTO 2



FOTO 5



FOTO 3



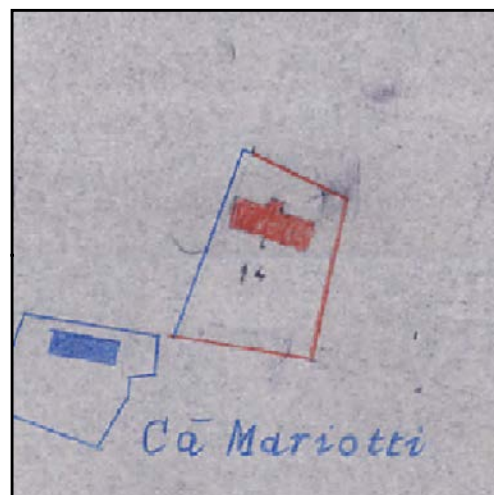


INDIRIZZO: /, MASSA

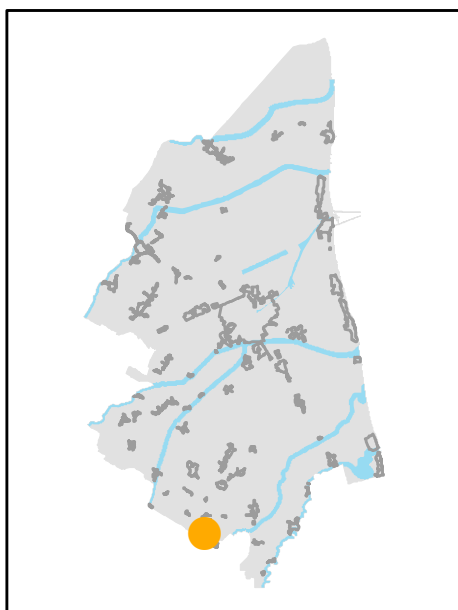
TOPONIMO: C. MALTONI

EDIFICI CON VALORE: EDIFICIO AD USO PROMISCUO

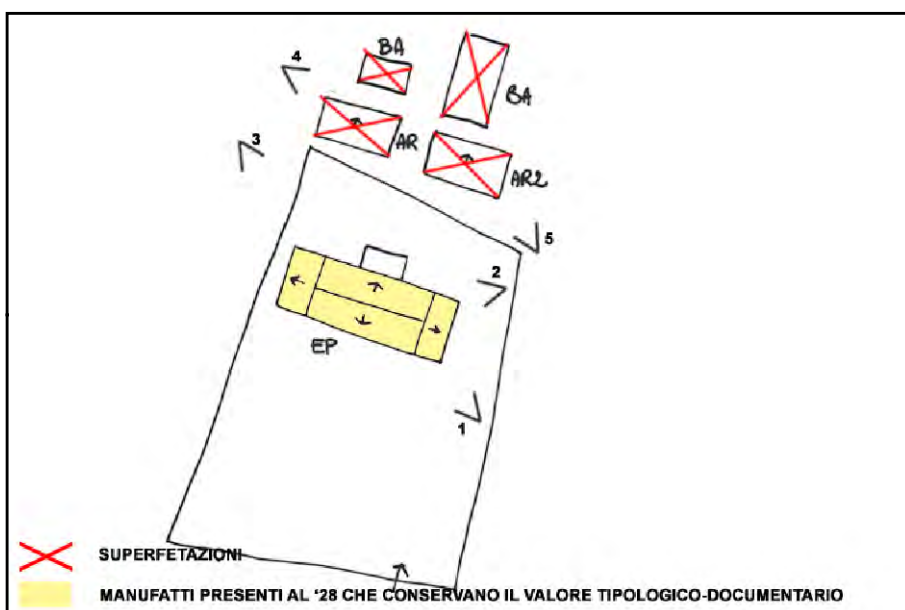
NOTE: Ristrutturata



CATASTO 1928



INQUADRAMENTO



SCHEMA DI AGGREGAZIONE




FOTO SATELLITARE 2018 Scala 1:2000




FOTO SATELLITARE 2018 Scala 1:10000



FOTO 1



FOTO 4



FOTO 2



FOTO 5



FOTO 3





INDIRIZZO: VIA DELLA CHIESA 30, MASSA

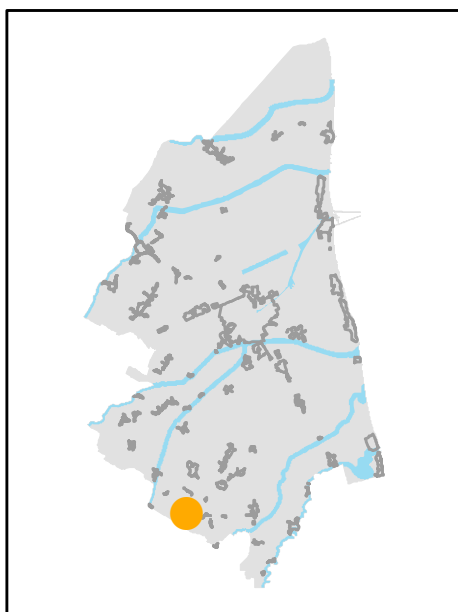
TOPONIMO: /

EDIFICI CON VALORE: EDIFICIO AD USO PROMISCUO - SERVIZI

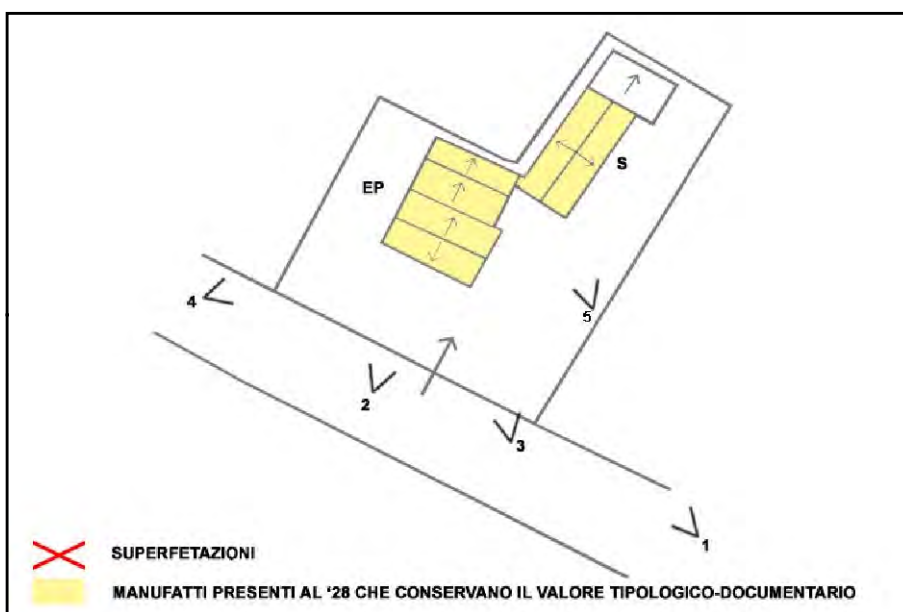
NOTE: Ristrutturata



CATASTO 1928



INQUADRAMENTO



SCHEMA DI AGGREGAZIONE



FOTO SATELLITARE 2018 Scala 1:2000



FOTO SATELLITARE 2018 Scala 1:10000



FOTO 1



FOTO 4



FOTO 2



FOTO 5



FOTO 3



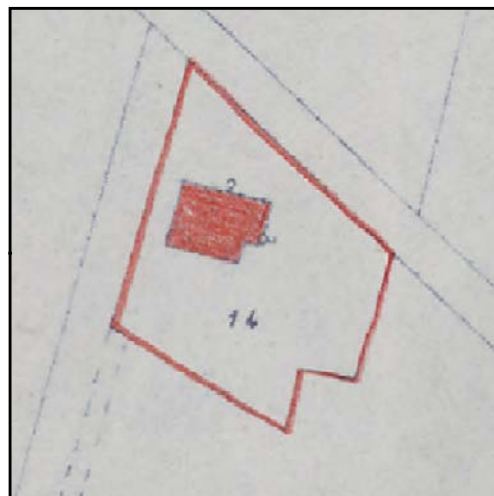


INDIRIZZO: VIA DEL SALE 145, BASTIA

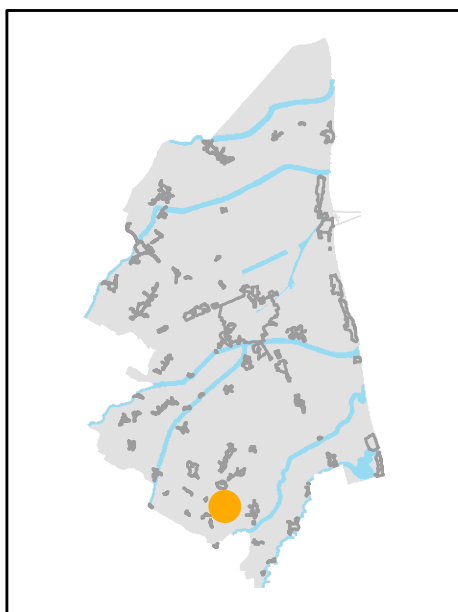
TOPONIMO: MONTAZZO

EDIFICI CON VALORE: EDIFICIO AD USO PROMISCUO - POZZO

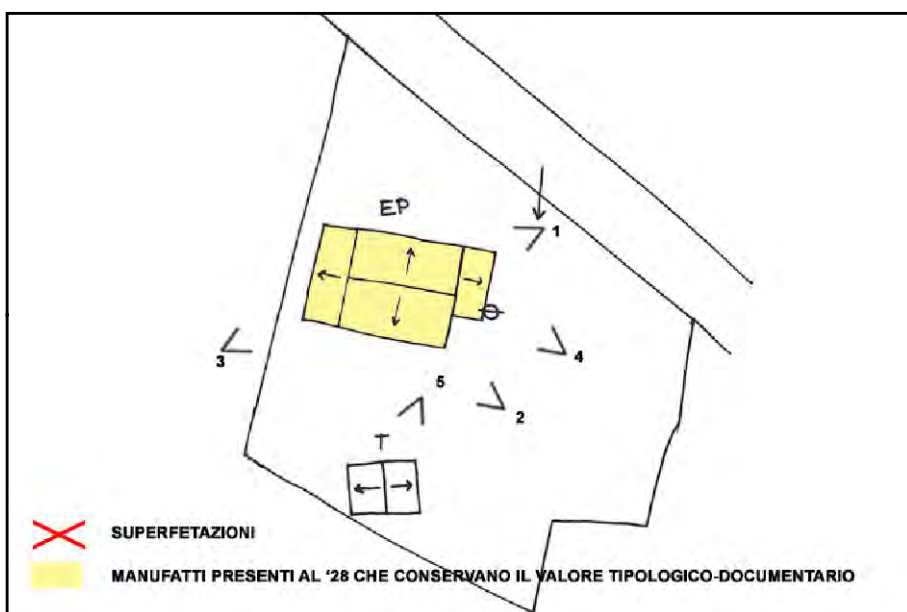
NOTE: Ristrutturata. Non è stato possibile aggiornare le foto.



CATASTO 1928



INQUADRAMENTO



SCHEMA DI AGGREGAZIONE



FOTO SATELLITARE 2018 Scala 1:2000



FOTO SATELLITARE 2018 Scala 1:10000



FOTO 1



FOTO 4



FOTO 2



FOTO 5



FOTO 3



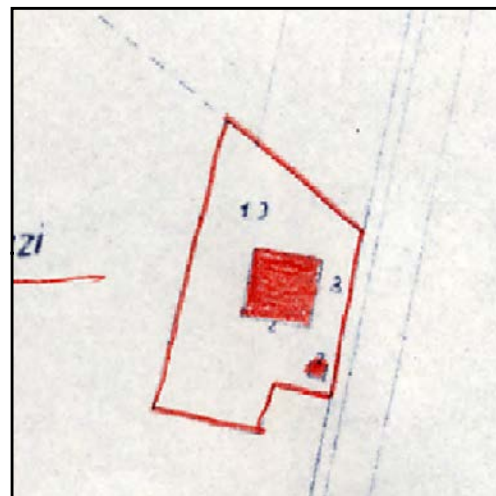


INDIRIZZO: VIA ERBOSA 27, BASTIA

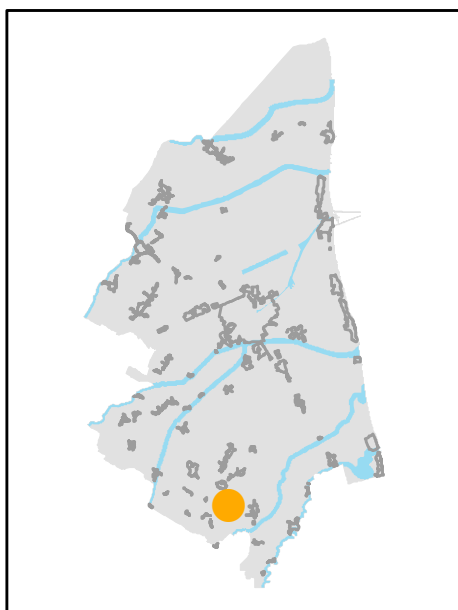
TOPONIMO: PREDAZZI

EDIFICI CON VALORE: EDIFICIO AD USO PROMISCOUO

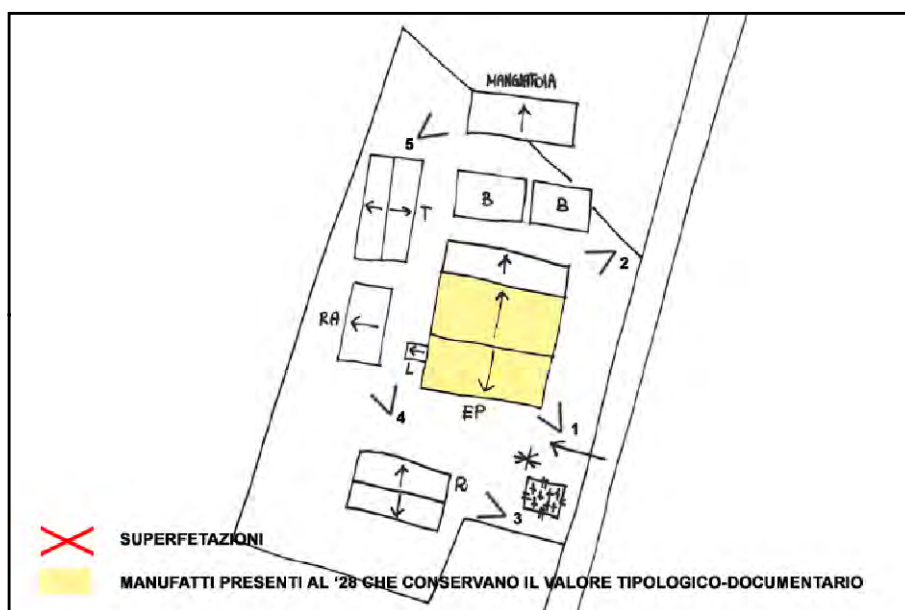
NOTE: Edificio Promiscuo: targa del 1855. Declassato da scheda



CATASTO 1928



INQUADRAMENTO



SCHEMA DI AGGREGAZIONE



FOTO SATELLITARE 2018 Scala 1:2000



FOTO SATELLITARE 2018 Scala 1:10000



FOTO 1



FOTO 4



FOTO 2



FOTO 5



FOTO 3





INDIRIZZO: VIA CASIMPANE 14, BASTIA

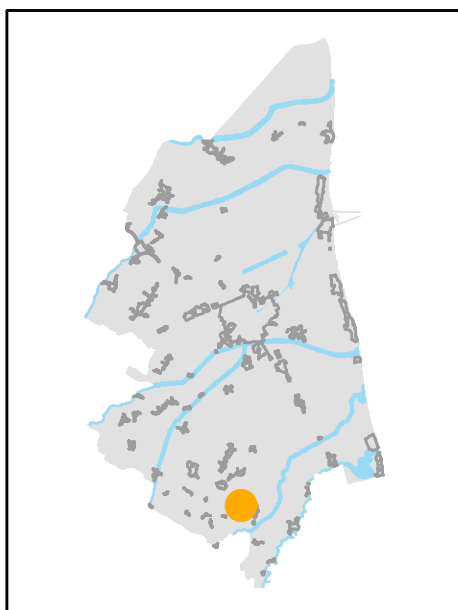
TOPONIMO: CA' SERRA

EDIFICI CON VALORE: EDIFICIO AD USO PROMISCUO -
DEPOSITO ATTREZZI E MACCHINE

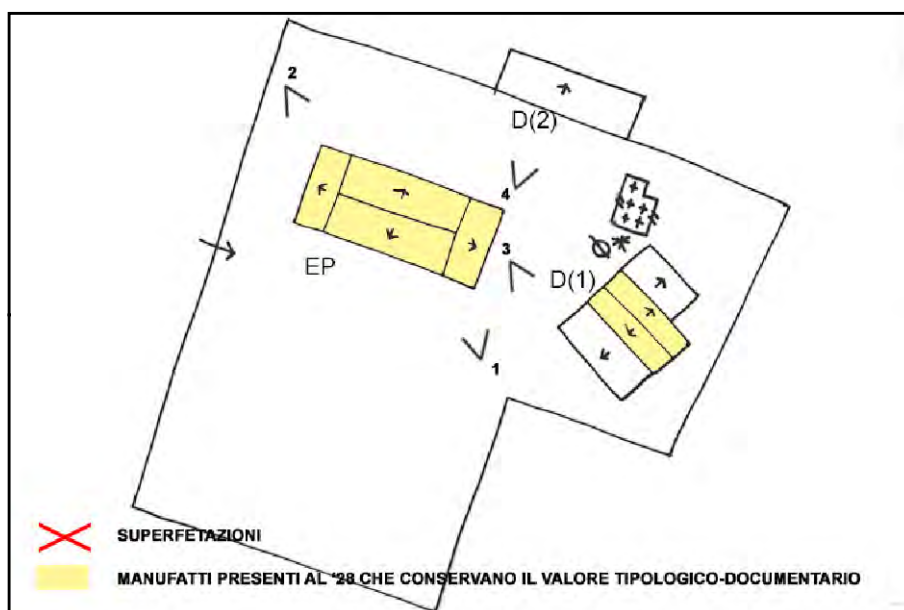
NOTE:



CATASTO 1928



INQUADRAMENTO



SCHEMA DI AGGREGAZIONE




FOTO SATELLITARE 2018 Scala 1:2000



FOTO SATELLITARE 2018 Scala 1:10000



FOTO 1



FOTO 4



FOTO 2



FOTO 5

FOTO 3



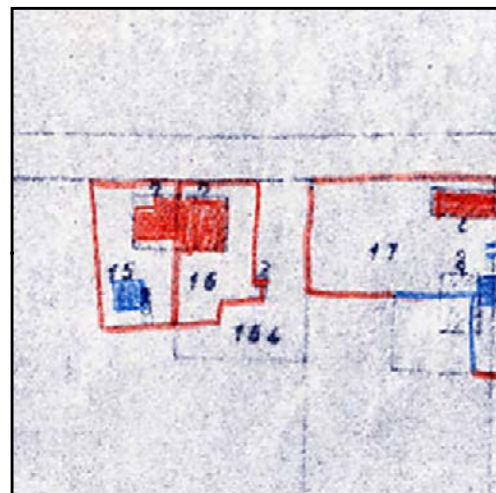


INDIRIZZO: VIA DEL SALE 145, BASTIA

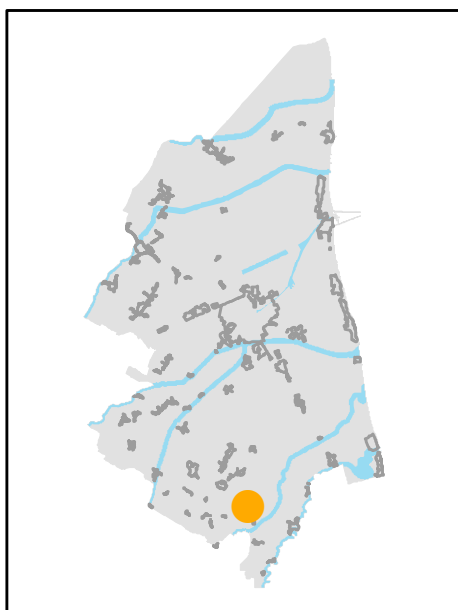
TOPONIMO: /

EDIFICI CON VALORE: EDIFICIO AD USO PROMISCUO

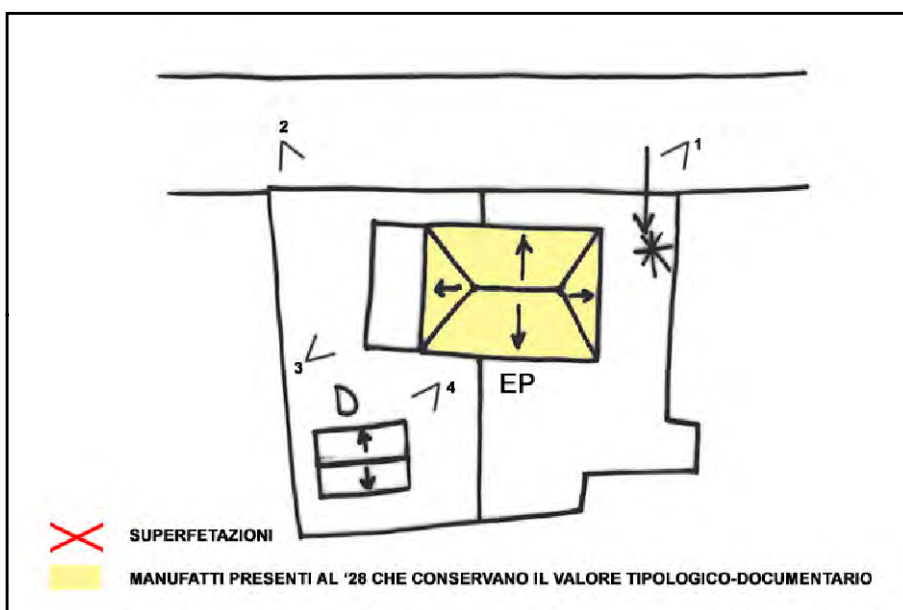
NOTE:



CATASTO 1928



INQUADRAMENTO



SCHEMA DI AGGREGAZIONE

- SUPERFETAZIONI
- MANUFATTI PRESENTI AL '28 CHE CONSERVANO IL VALORE TIPOLOGICO-DOCUMENTARIO



FOTO SATELLITARE 2018 Scala 1:2000



FOTO SATELLITARE 2018 Scala 1:10000



FOTO 1



FOTO 4



FOTO 2



FOTO 5

FOTO 3



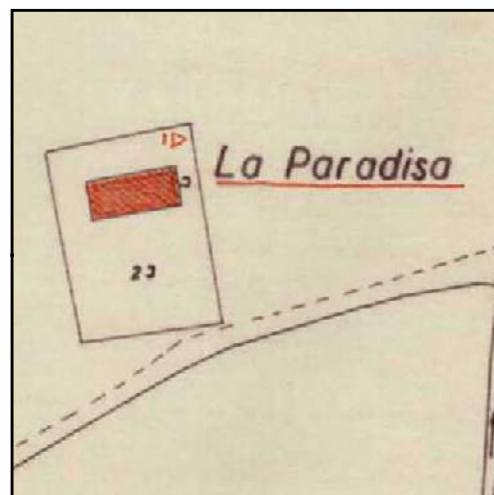


INDIRIZZO: VIA PALAVESE 37, BASTIA

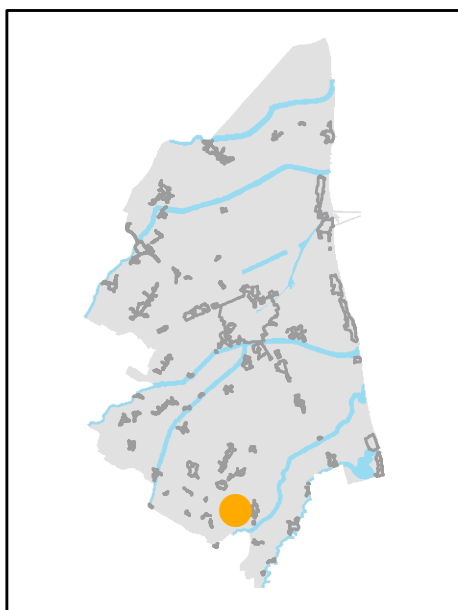
TOPONIMO: PODERE MORIGI

EDIFICI CON VALORE: EDIFICIO AD USO PROMISCUO

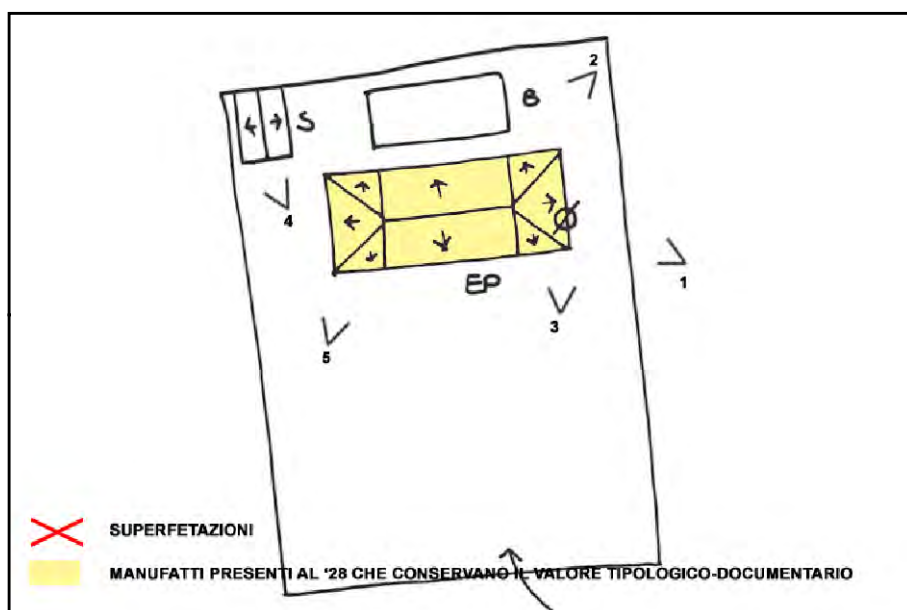
NOTE: Toponimo catastale: La Paradisa. Ristrutturata. Non è stato possibile aggiornare le foto.



CATASTO 1928



INQUADRAMENTO



SCHEMA DI AGGREGAZIONE



FOTO SATELLITARE 2018 Scala 1:2000



FOTO SATELLITARE 2018 Scala 1:10000



FOTO 1



FOTO 4



FOTO 2



FOTO 5



FOTO 3



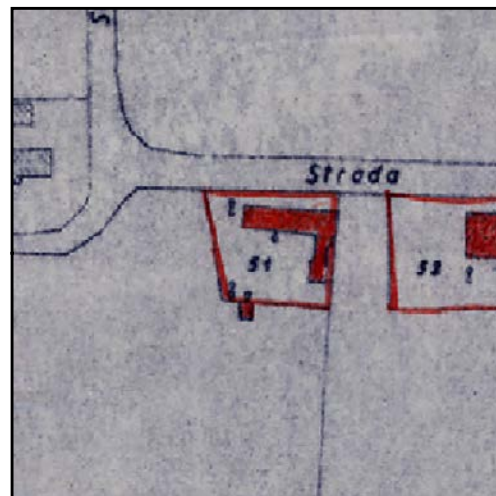


INDIRIZZO: VIA PALAVESE 44, BASTIA

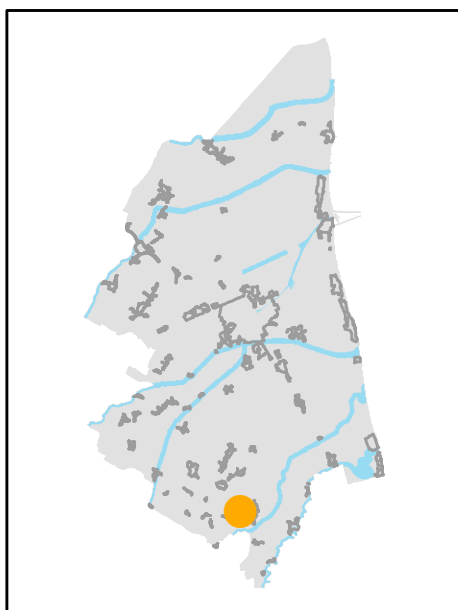
TOPONIMO: /

EDIFICI CON VALORE: EDIFICIO AD USO PROMISCUO

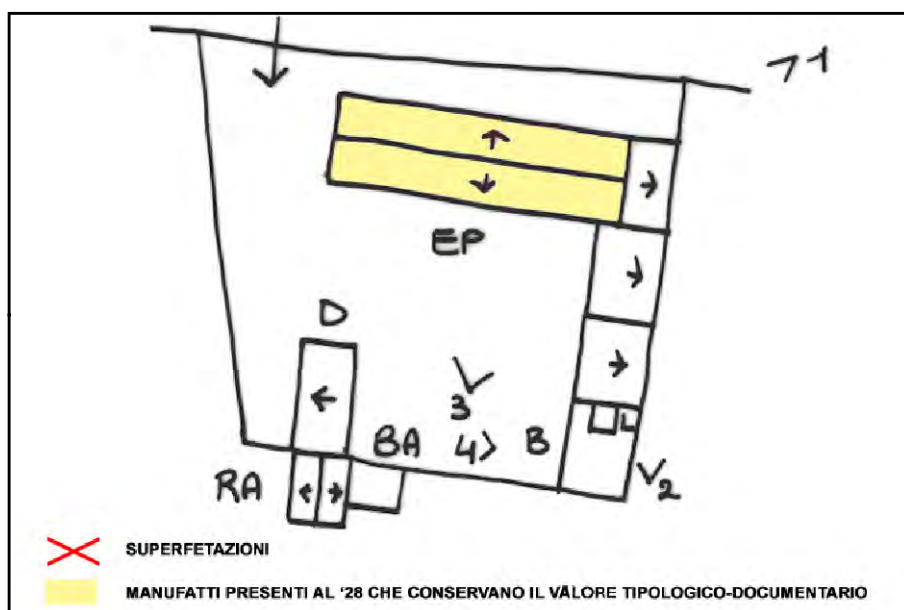
NOTE:



CATASTO 1928



INQUADRAMENTO



SCHEMA DI AGGREGAZIONE



FOTO SATELLITARE 2018 Scala 1:2000



FOTO SATELLITARE 2018 Scala 1:10000



FOTO 1



FOTO 4



FOTO 2



FOTO 5



FOTO 3



INDIRIZZO: VIA PALAVESE 11, BASTIA

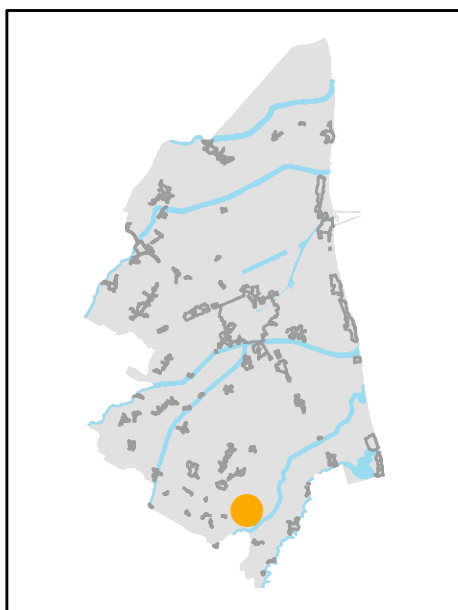
TOPONIMO: /

EDIFICI CON VALORE: EDIFICIO AD USO PROMISCUO -
DEPOSITO ATTREZZI E MACCHINE

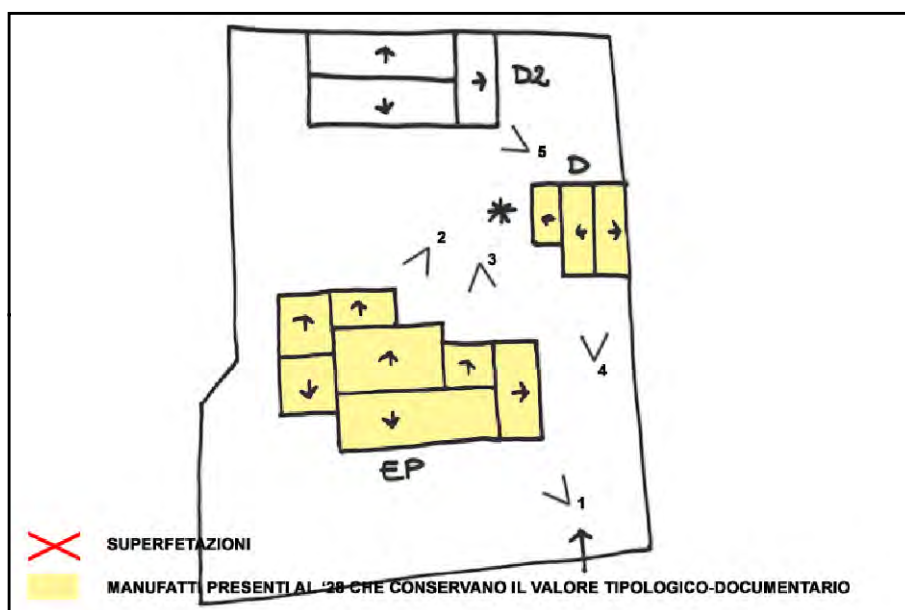
NOTE:



CATASTO 1928



INQUADRAMENTO



SCHEMA DI AGGREGAZIONE



FOTO SATELLITARE 2018 Scala 1:2000

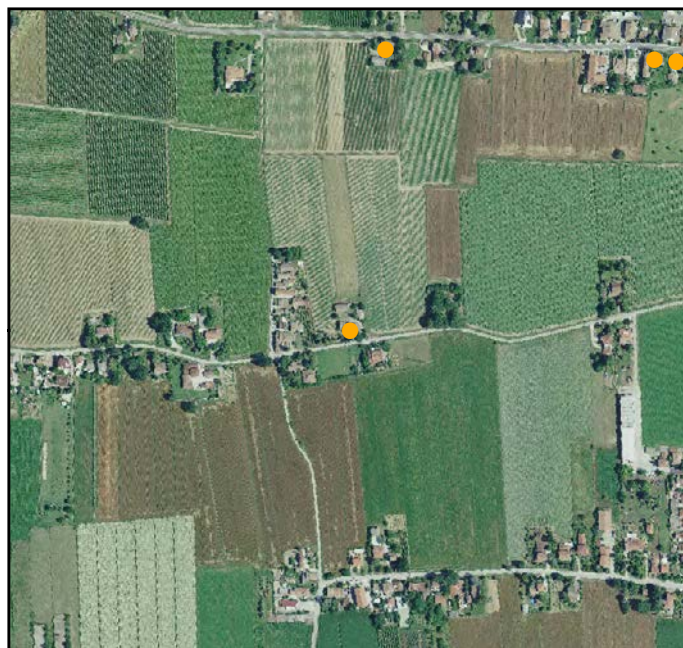


FOTO SATELLITARE 2018 Scala 1:10000



FOTO 1



FOTO 4



FOTO 2



FOTO 5



FOTO 3





EDIFICI DI VALORE TIPOLOGICO-DOCUMENTARIO

Scheda N° 093.09

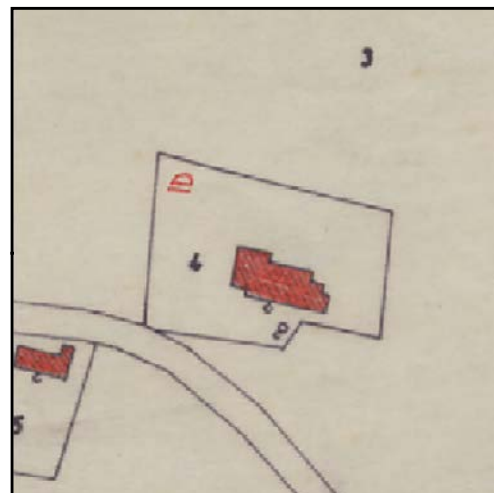
Ultimo Agg Sett 2023

INDIRIZZO: VIA GAMBONA 34, BASTIA

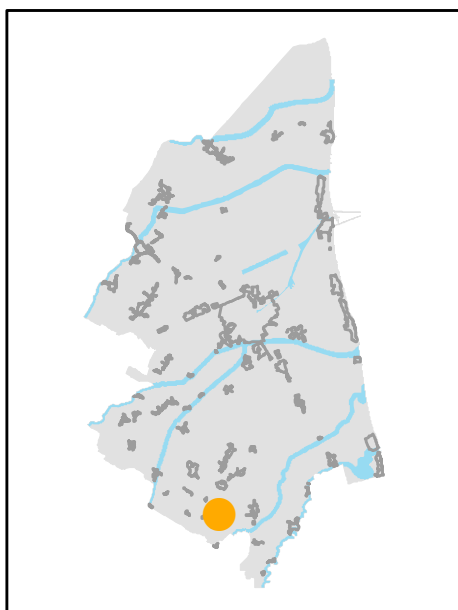
TOPONIMO: C. BOSI

EDIFICI CON VALORE: EDIFICIO AD USO PROMISCOUO

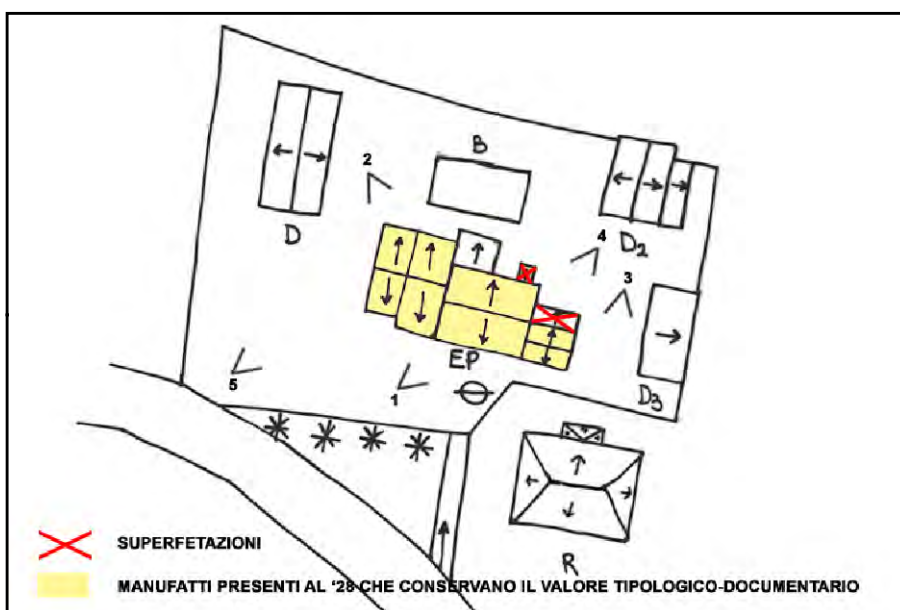
NOTE: Declassato da scheda



CATASTO 1928



INQUADRAMENTO



SCHEMA DI AGGREGAZIONE



FOTO SATELLITARE 2018 Scala 1:2000



FOTO SATELLITARE 2018 Scala 1:10000



FOTO 1



FOTO 4



FOTO 2



FOTO 5



FOTO 3



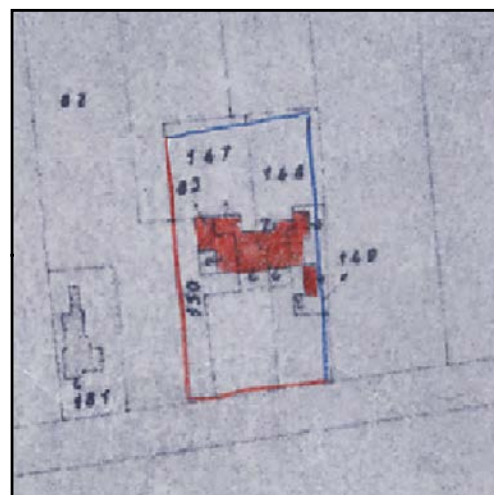


INDIRIZZO: VIA BECCHI TOGNINI EST 65, BASTIA

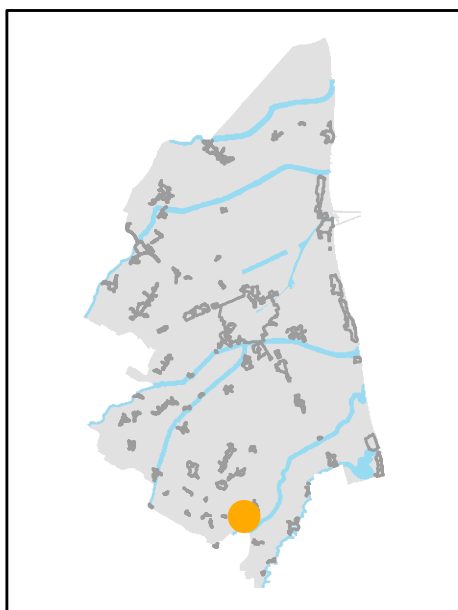
TOPONIMO: /

EDIFICI CON VALORE: EDIFICIO AD USO PROMISCUO - 2
BUCHE - POZZO - SERVIZI

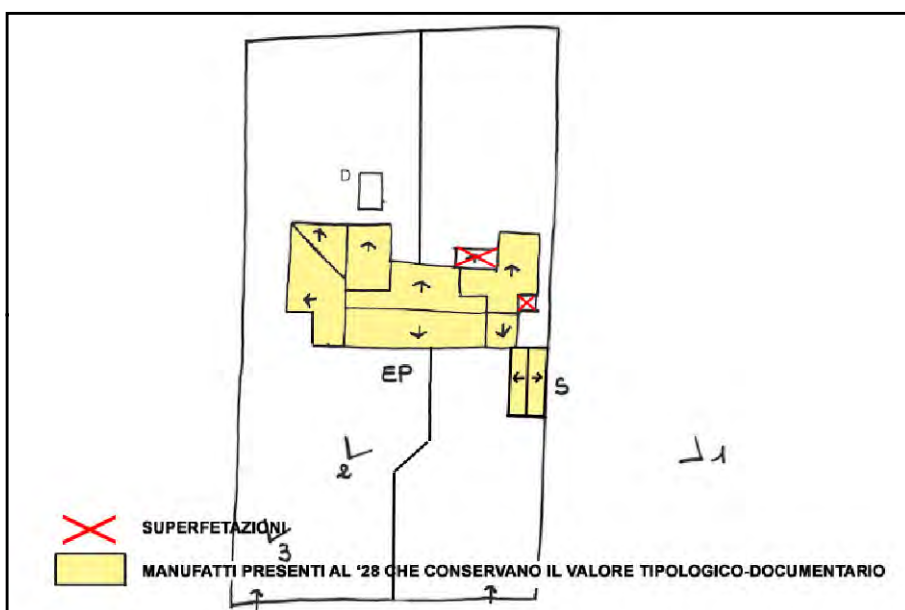
NOTE: Ristrutturata



CATASTO 1928



INQUADRAMENTO



SCHEMA DI AGGREGAZIONE



FOTO SATELLITARE 2018 Scala 1:2000

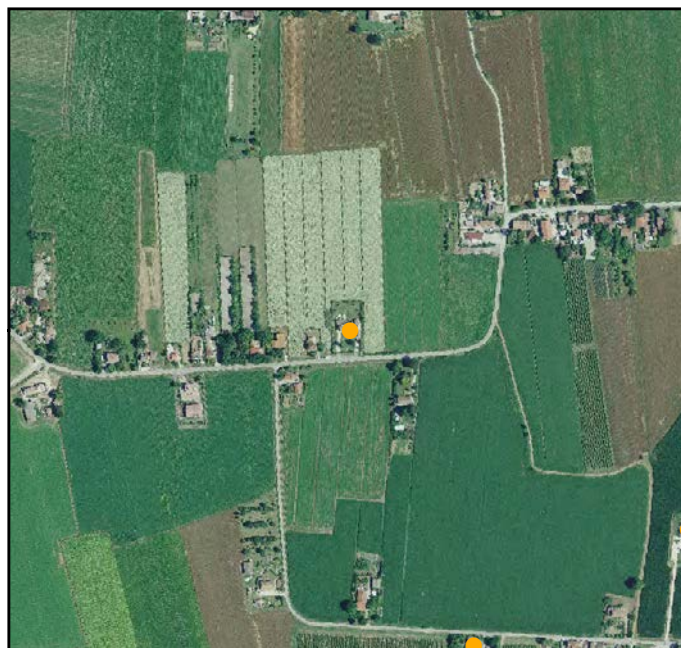


FOTO SATELLITARE 2018 Scala 1:10000



FOTO 1



FOTO 4

FOTO 2



FOTO 5

FOTO 3



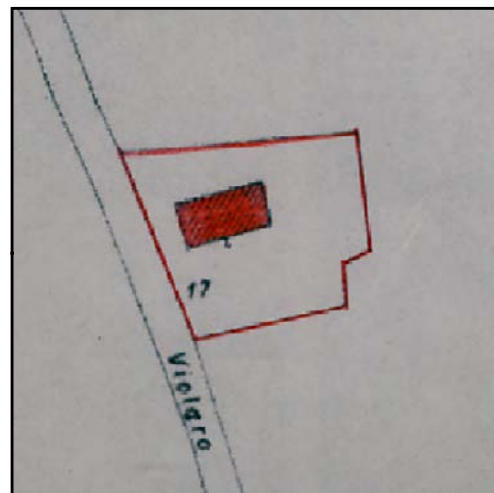


INDIRIZZO: VIA PETROSA 266, BASTIA

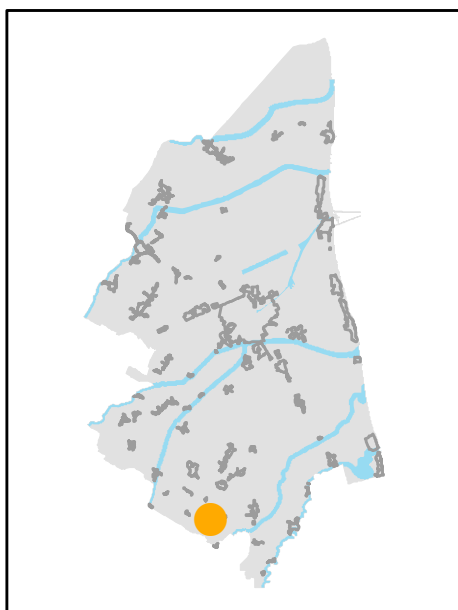
TOPONIMO: /

EDIFICI CON VALORE: EDIFICIO AD USO PROMISCUO

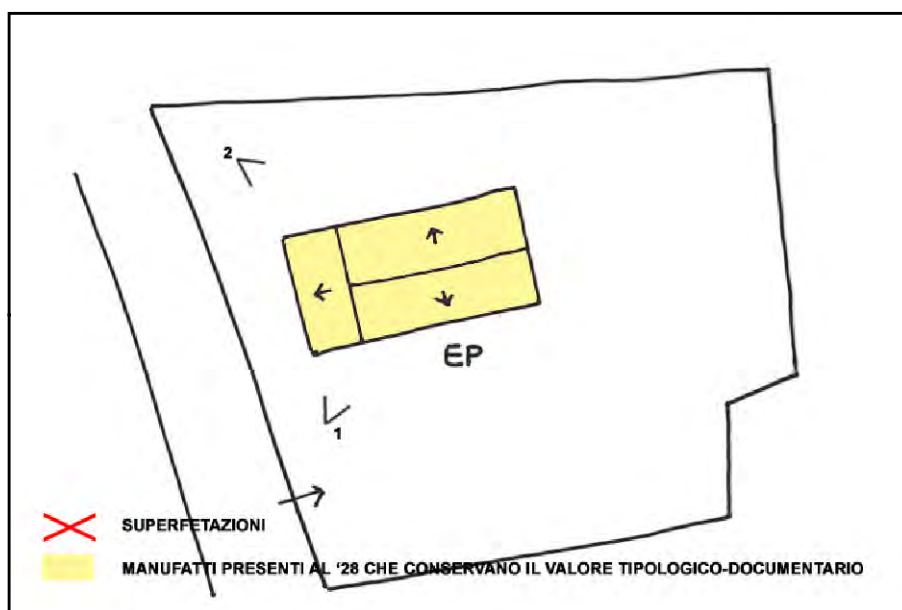
NOTE:



CATASTO 1928



INQUADRAMENTO



SCHEMA DI AGGREGAZIONE



FOTO SATELLITARE 2018 Scala 1:2000




FOTO SATELLITARE 2018 Scala 1:10000



FOTO 1



FOTO 4

FOTO 2



FOTO 5

FOTO 3



INDIRIZZO: VIA BARDEZZA 10, BASTIA

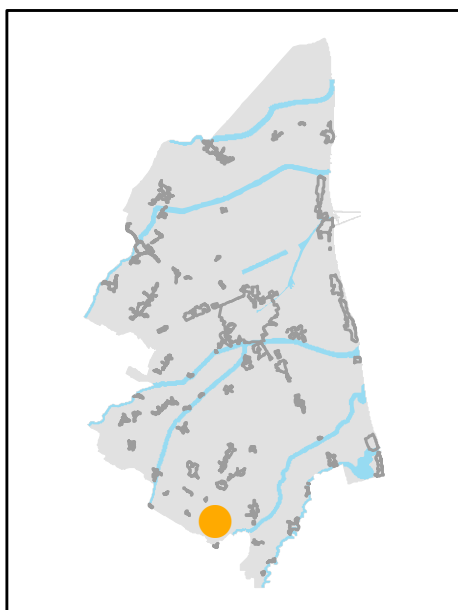
TOPONIMO: /

EDIFICI CON VALORE: EDIFICIO AD USO PROMISCUO - BUCA - POZZO

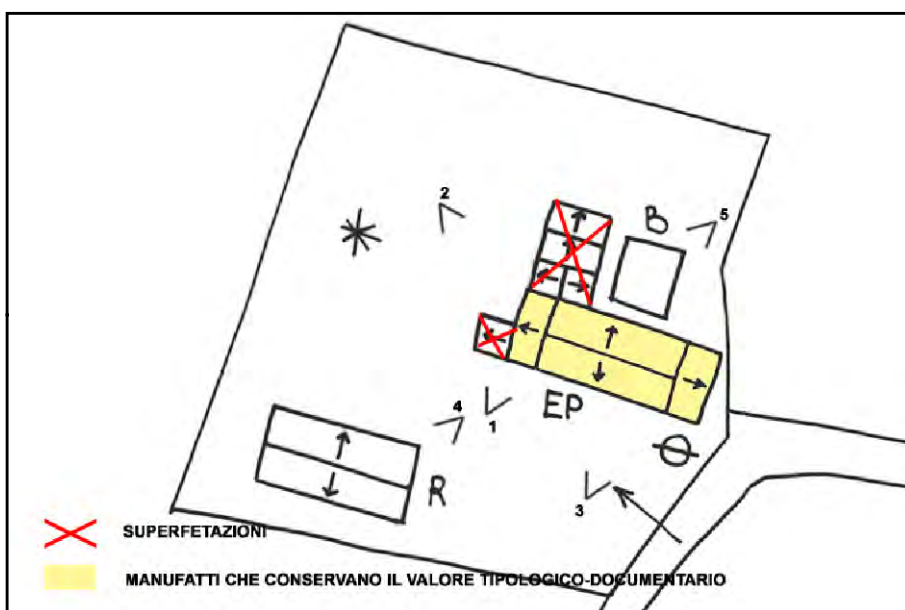
NOTE: Declassato da scheda



CATASTO 1928



INQUADRAMENTO



SCHEMA DI AGGREGAZIONE



FOTO SATELLITARE 2018 Scala 1:2000



FOTO SATELLITARE 2018 Scala 1:10000



FOTO 1



FOTO 4



FOTO 2



FOTO 5



FOTO 3



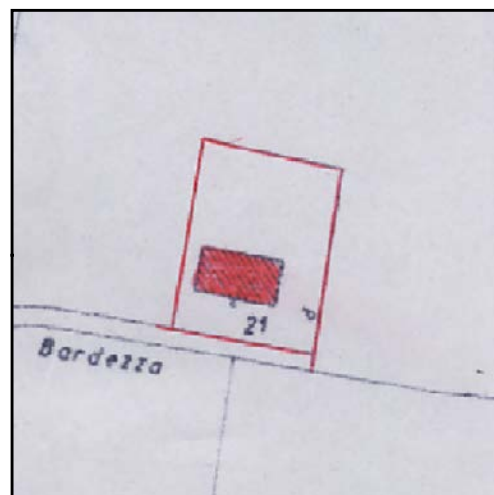


INDIRIZZO: VIA BARDEZZA 12, BASTIA

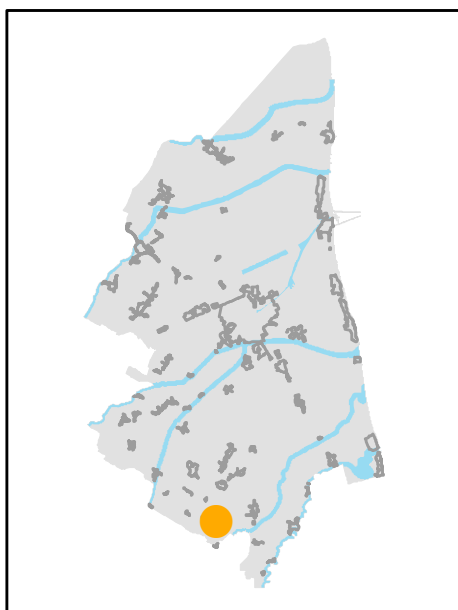
TOPONIMO: /

EDIFICI CON VALORE: EDIFICIO AD USO PROMISCUO

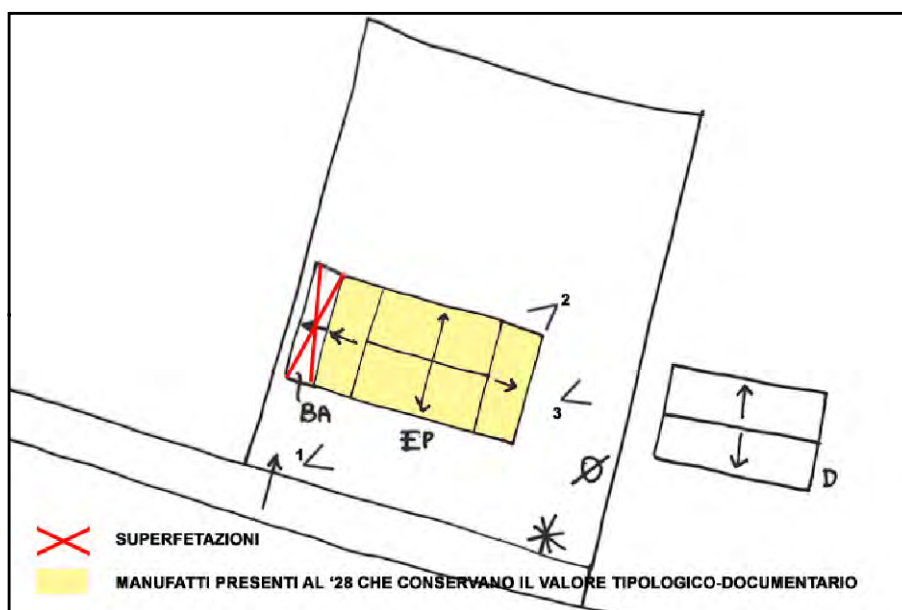
NOTE: Ristrutturata. Non è stato possibile aggiornare le foto.



CATASTO 1928



INQUADRAMENTO



SCHEMA DI AGGREGAZIONE



FOTO SATELLITARE 2018 Scala 1:2000



FOTO SATELLITARE 2018 Scala 1:10000



FOTO 1



FOTO 4

FOTO 2



FOTO 5

FOTO 3



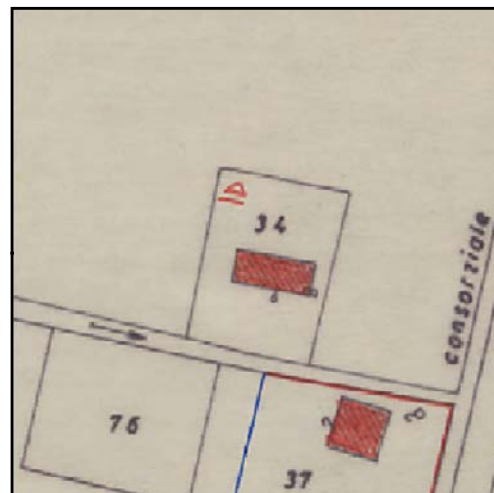


INDIRIZZO: VIA ERBOSA 41, BASTIA

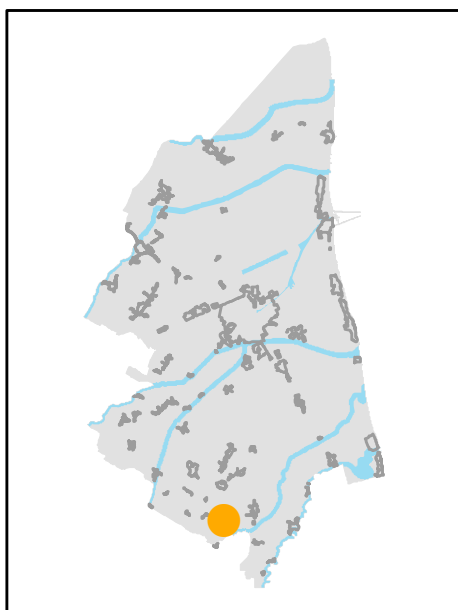
TOPONIMO: /

EDIFICI CON VALORE: EDIFICIO AD USO PROMISCUO

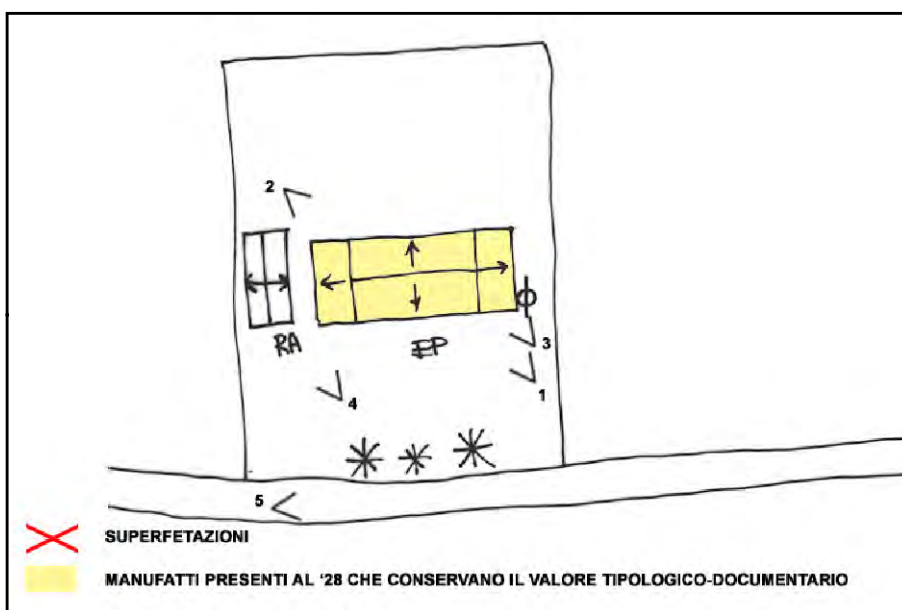
NOTE:



CATASTO 1928



INQUADRAMENTO



SCHEMA DI AGGREGAZIONE



FOTO SATELLITARE 2018 Scala 1:2000




FOTO SATELLITARE 2018 Scala 1:10000



FOTO 1



FOTO 4



FOTO 2



FOTO 5



FOTO 3





INDIRIZZO: VIA CROCE 48, BASTIA

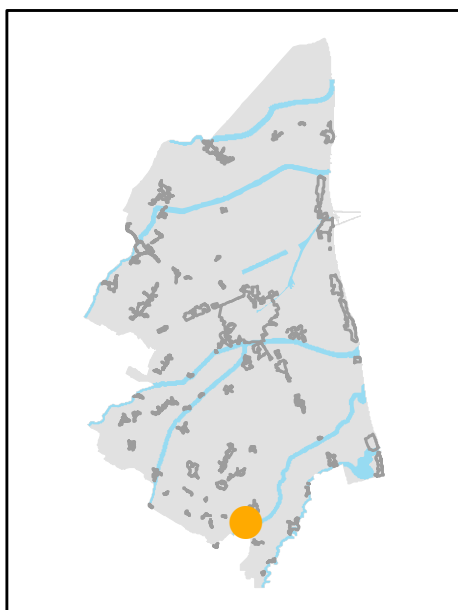
TOPONIMO: /

EDIFICI CON VALORE: EDIFICIO AD USO PROMISCUO

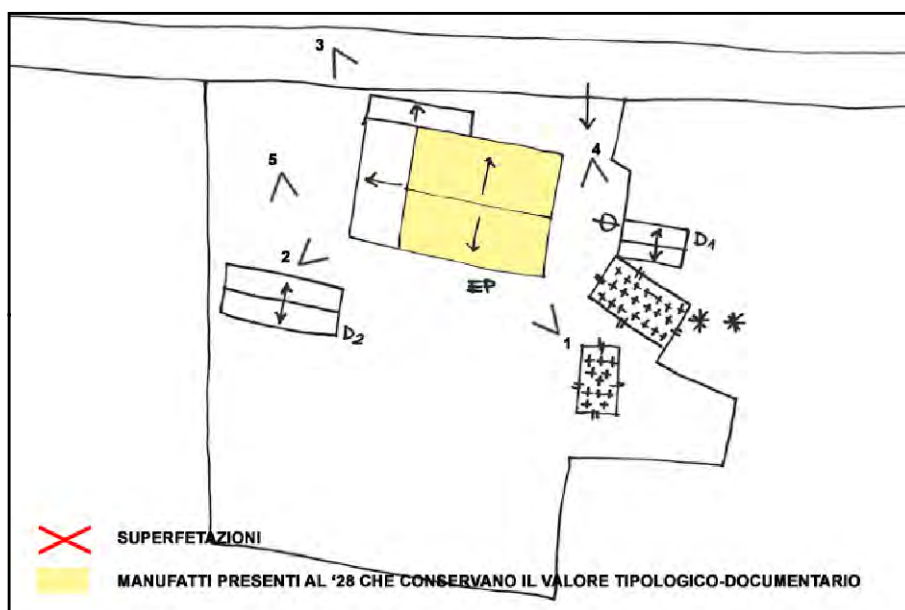
NOTE:



CATASTO 1928



INQUADRAMENTO



SCHEMA DI AGGREGAZIONE




FOTO SATELLITARE 2018 Scala 1:2000



FOTO SATELLITARE 2018 Scala 1:10000



FOTO 1



FOTO 4



FOTO 2



FOTO 5



FOTO 3



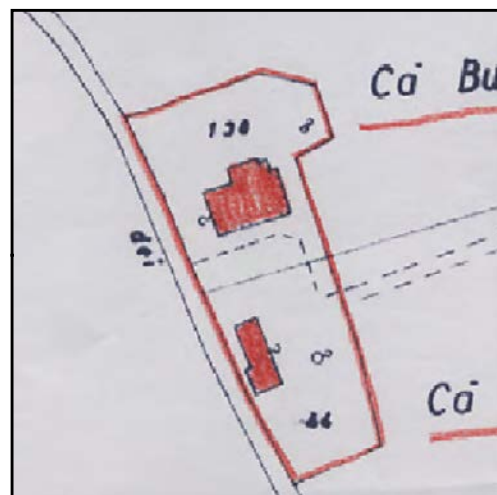


INDIRIZZO: VICOLO BECCHI TOGNINI 8 10, BASTIA

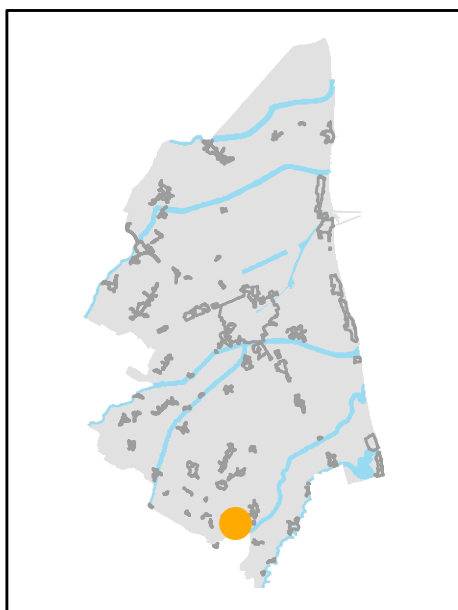
TOPONIMO: C. BERTOLETTI

EDIFICI CON VALORE: 2 EDIFICI AD USO PROMISCUO - POZZO

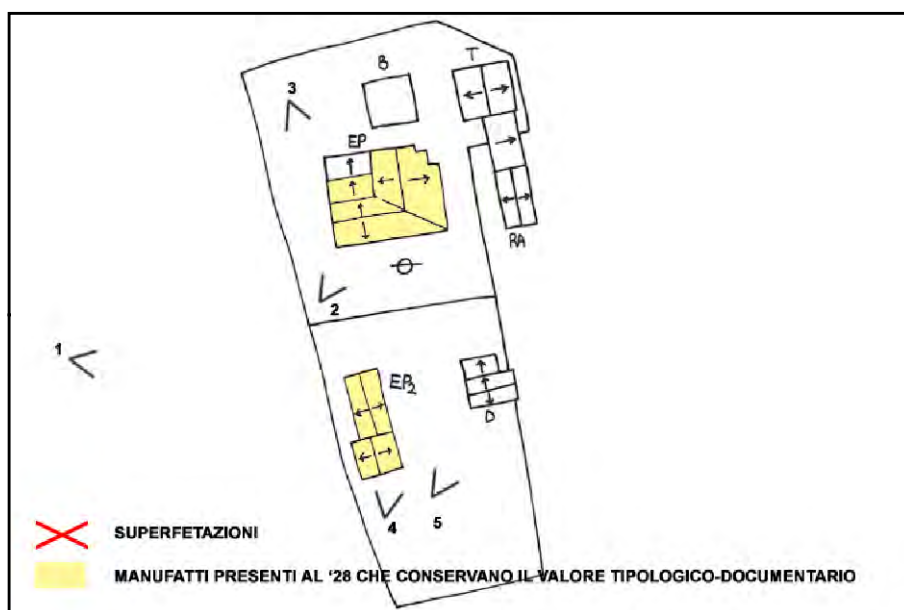
NOTE: Toponimo catastale: Ca' Bubani.



CATASTO 1928



INQUADRAMENTO



SCHEMA DI AGGREGAZIONE



FOTO SATELLITARE 2018 Scala 1:2000



FOTO SATELLITARE 2018 Scala 1:10000



FOTO 1



FOTO 4



FOTO 2



FOTO 5



FOTO 3






INDIRIZZO: VICOLO BECCHI TOGNINI 7, BASTIA

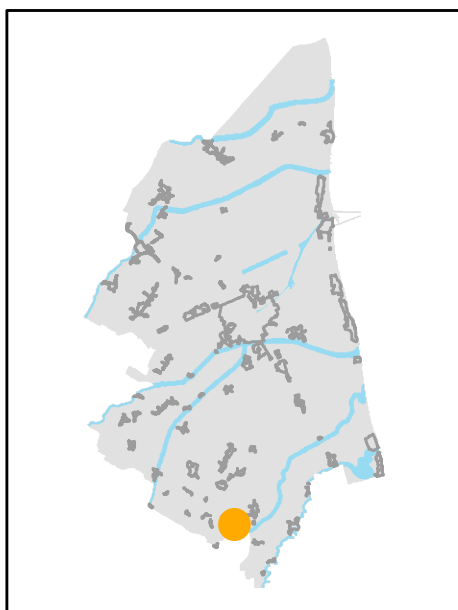
TOPONIMO: CA' BECCHI.

EDIFICI CON VALORE: EDIFICIO AD USO PROMISCOUO

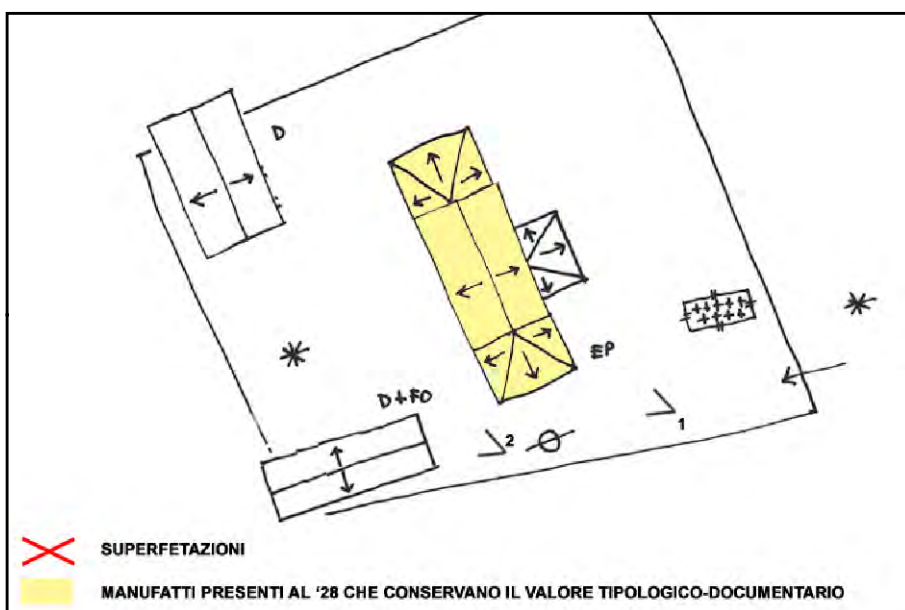
NOTE:



CATASTO 1928



INQUADRAMENTO



SCHEMA DI AGGREGAZIONE



FOTO SATELLITARE 2018 Scala 1:2000



FOTO SATELLITARE 2018 Scala 1:10000



FOTO 1



FOTO 4

FOTO 2



FOTO 5

FOTO 3

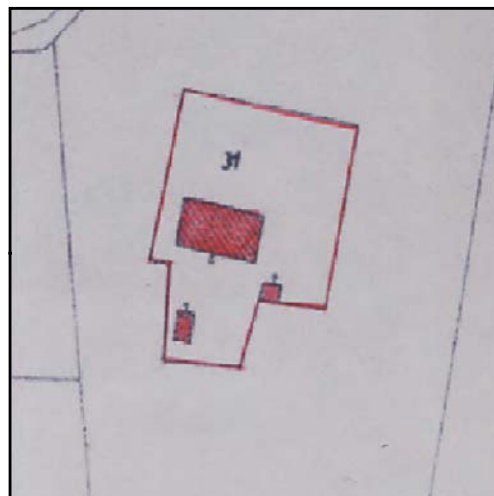


INDIRIZZO: VIA BARDEZZA 9, BASTIA

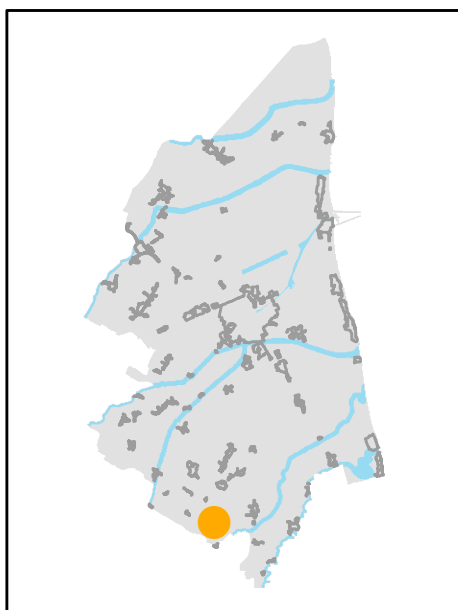
TOPONIMO: C. MAGNANI

EDIFICI CON VALORE: EDIFICIO AD USO PROMISCUO -
RICOVERO PER ANIMALI - SERVIZI

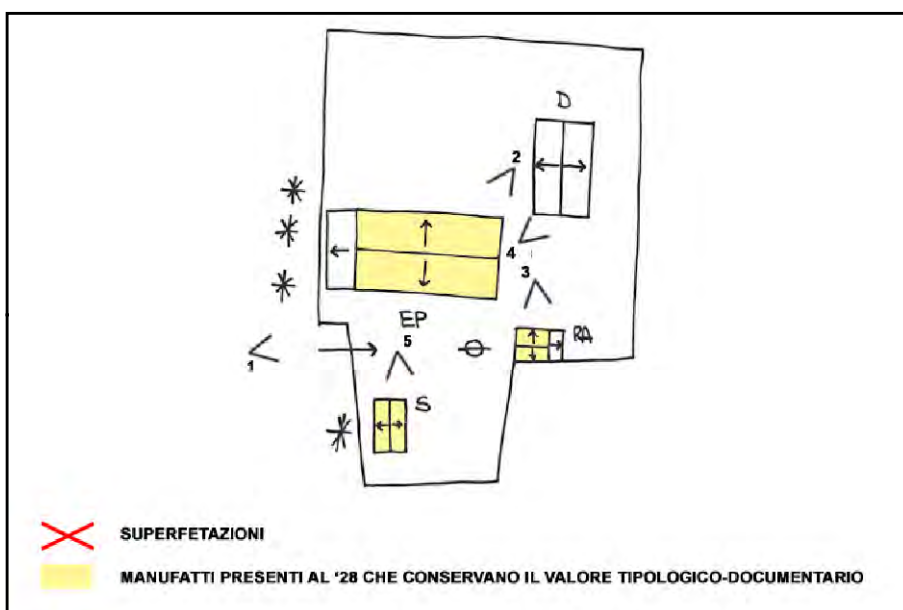
NOTE:



CATASTO 1928



INQUADRAMENTO



SCHEMA DI AGGREGAZIONE




FOTO SATELLITARE 2018 Scala 1:2000



FOTO SATELLITARE 2018 Scala 1:10000



FOTO 1



FOTO 4



FOTO 2



FOTO 5



FOTO 3



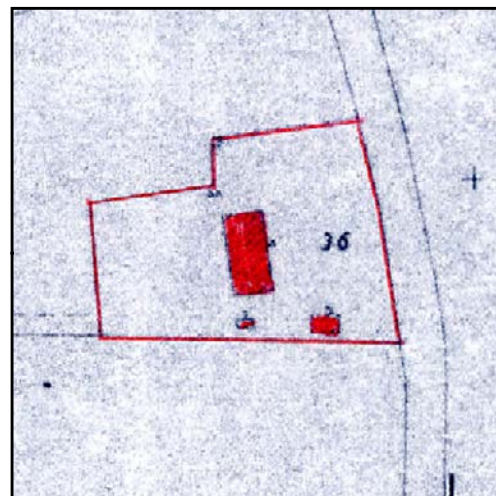


INDIRIZZO: VIA PETROSA 549, BASTIA

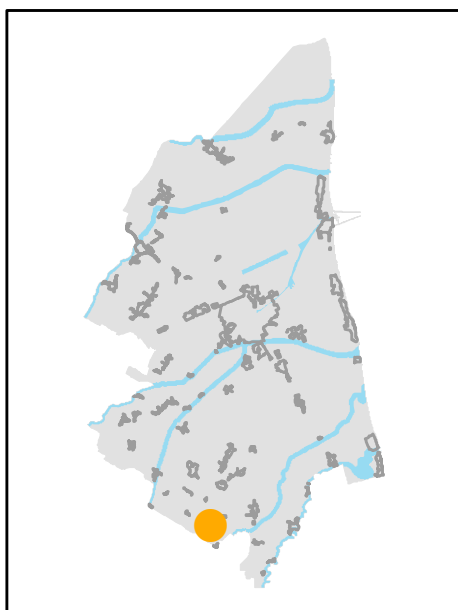
TOPONIMO: C. BOSCHI

EDIFICI CON VALORE: EDIFICIO AD USO PROMISCUO - 2
RICOVERI PER ANIMALI - BUCA

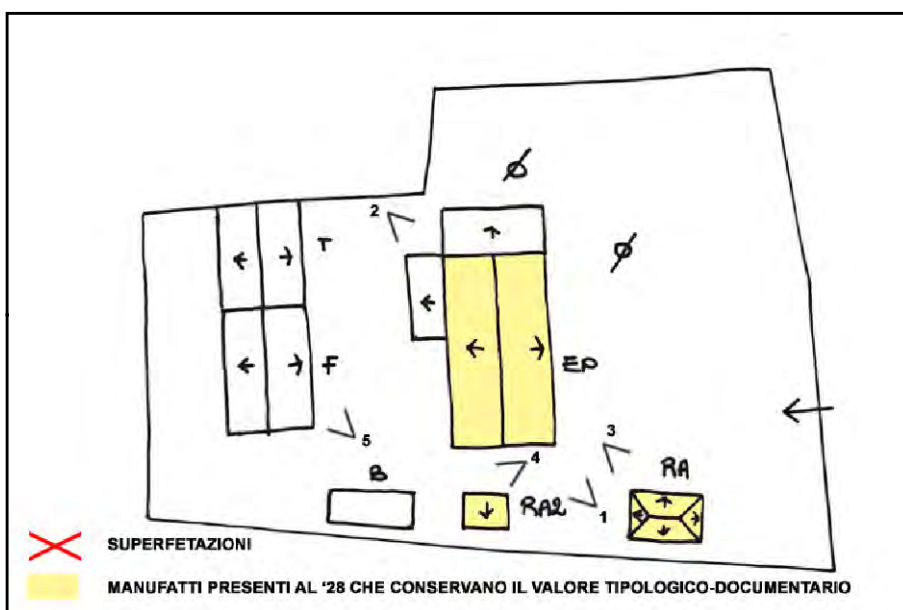
NOTE: Toponimo catastale: Bastia.



CATASTO 1928



INQUADRAMENTO



SCHEMA DI AGGREGAZIONE



FOTO SATELLITARE 2018 Scala 1:2000

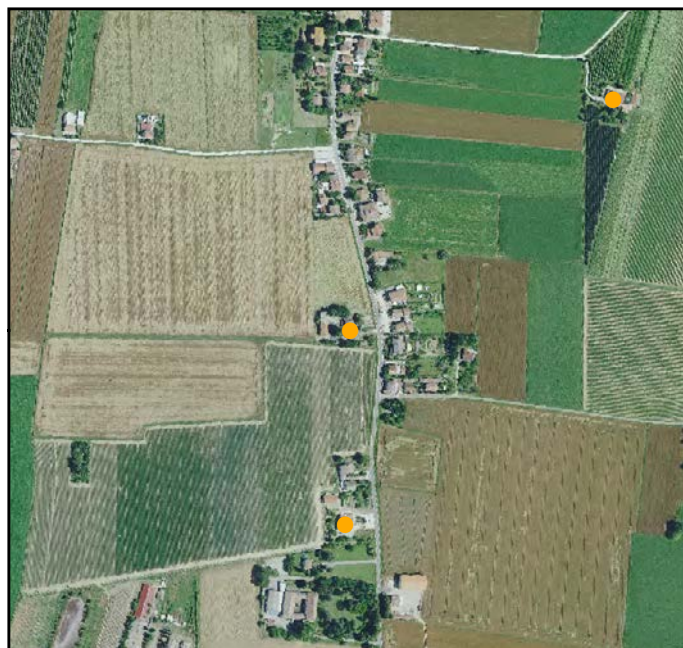


FOTO SATELLITARE 2018 Scala 1:10000



FOTO 1



FOTO 4



FOTO 2



FOTO 5



FOTO 3



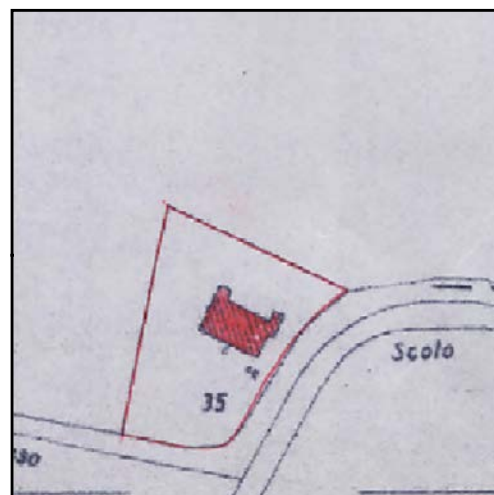


INDIRIZZO: VIA DELL'OSSO 10, BASTIA

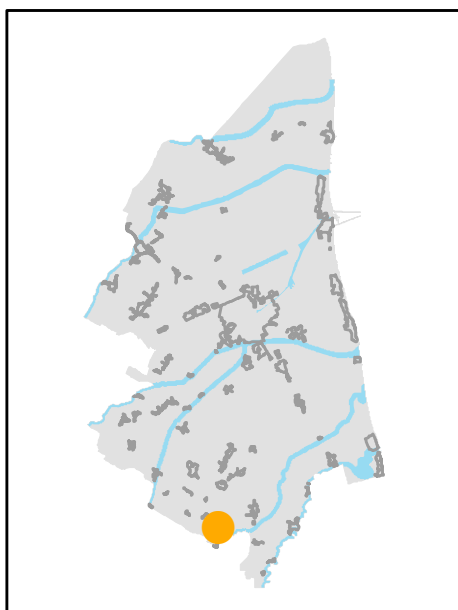
TOPONIMO: C. FABRINA

EDIFICI CON VALORE: EDIFICIO AD USO PROMISCUO

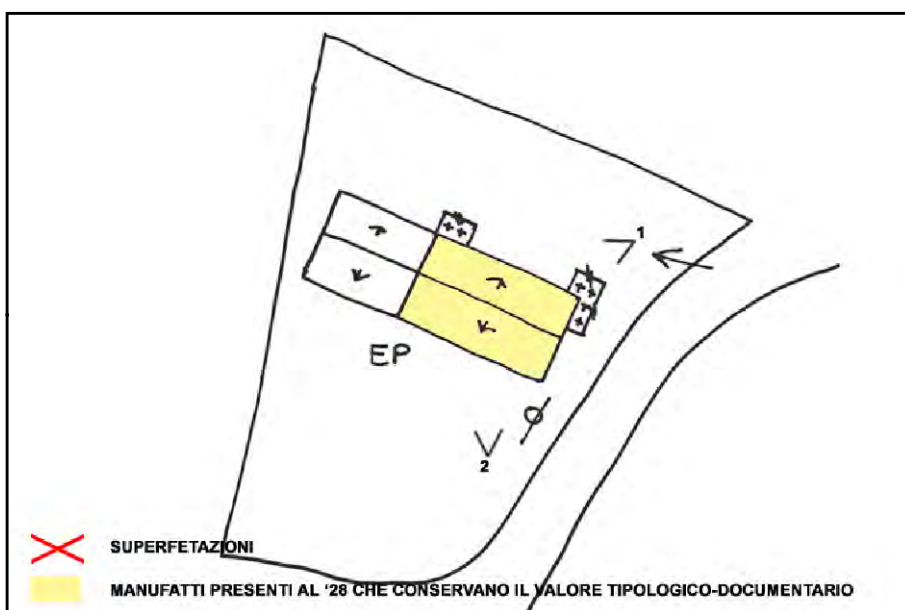
NOTE: Ristrutturata



CATASTO 1928



INQUADRAMENTO



SCHEMA DI AGGREGAZIONE




FOTO SATELLITARE 2018 Scala 1:2000



FOTO SATELLITARE 2018 Scala 1:10000



FOTO 1



FOTO 4



FOTO 2

FOTO 5

FOTO 3



EDIFICI DI VALORE TIPOLOGICO-DOCUMENTARIO

Scheda N° 093.28

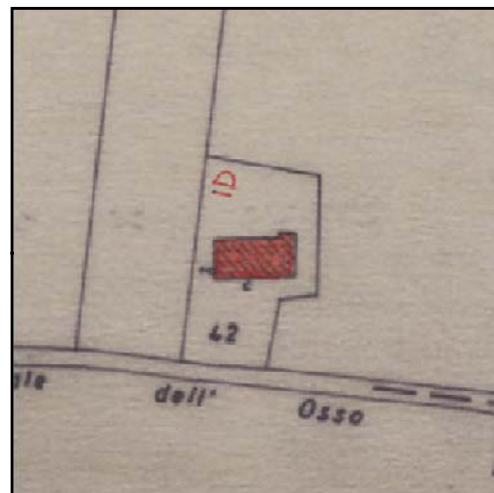
Ultimo Agg Sett 2023

INDIRIZZO: VIA DELL'OSSO 11, BASTIA

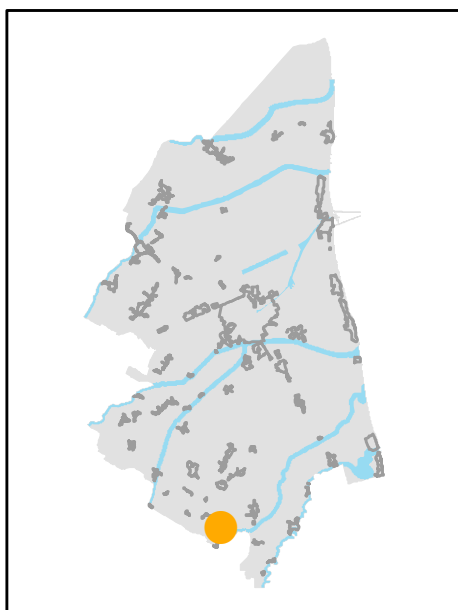
TOPONIMO: /

EDIFICI CON VALORE: EDIFICIO AD USO PROMISCUO - BUCA - POZZO

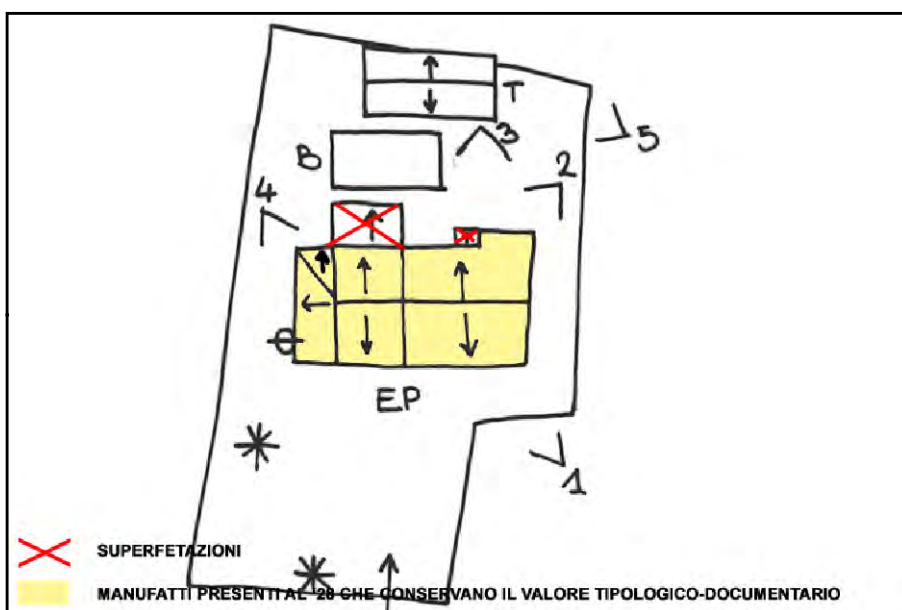
NOTE:



CATASTO 1928



INQUADRAMENTO



SCHEMA DI AGGREGAZIONE




FOTO SATELLITARE 2018 Scala 1:2000




FOTO SATELLITARE 2018 Scala 1:10000



FOTO 1



FOTO 4



FOTO 2



FOTO 5



FOTO 3



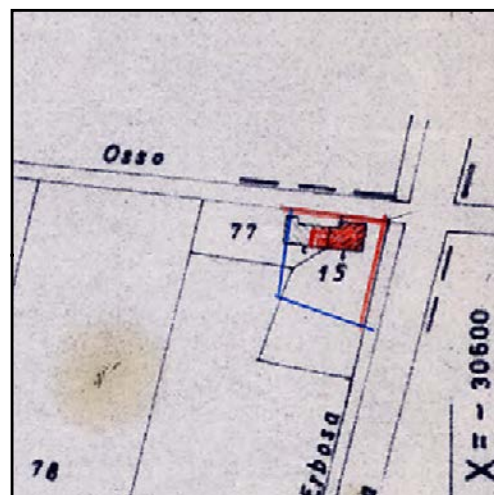


INDIRIZZO: VIA ERBOSA 49, BASTIA

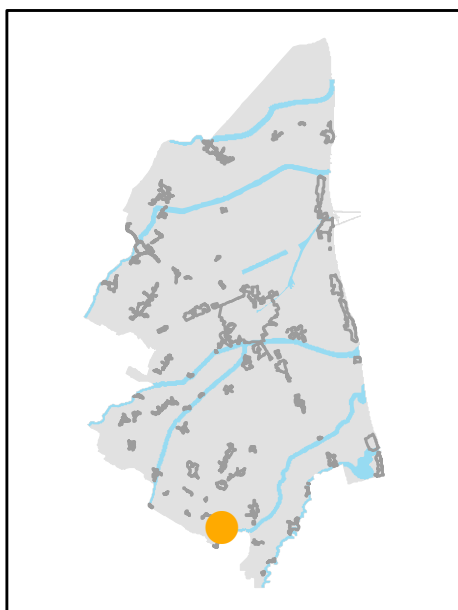
TOPONIMO: /

EDIFICI CON VALORE: EDIFICIO AD USO PROMISCUO

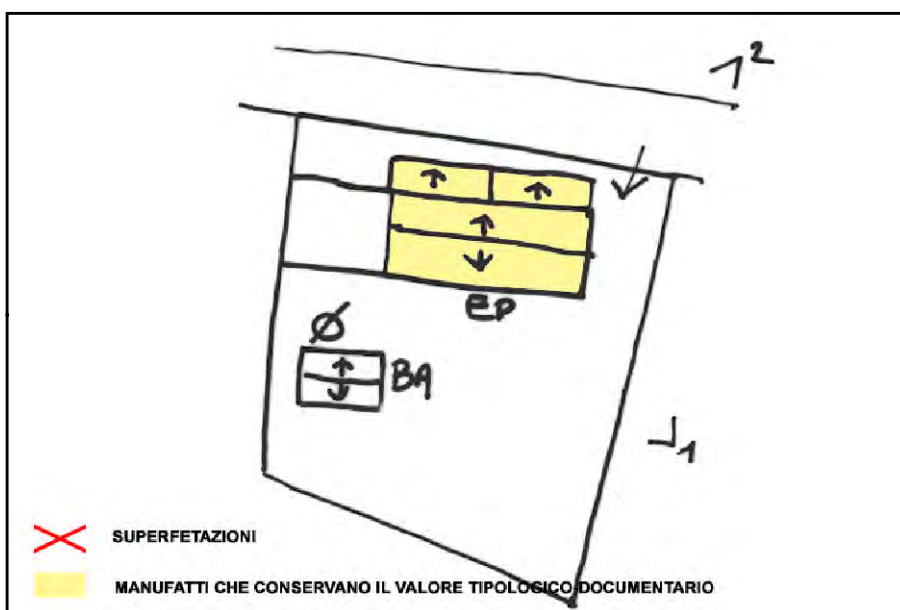
NOTE: Ristrutturata



CATASTO 1928



INQUADRAMENTO



SCHEMA DI AGGREGAZIONE




FOTO SATELLITARE 2018 Scala 1:2000




FOTO SATELLITARE 2018 Scala 1:10000



FOTO 1



FOTO 4



FOTO 2

FOTO 5

FOTO 3

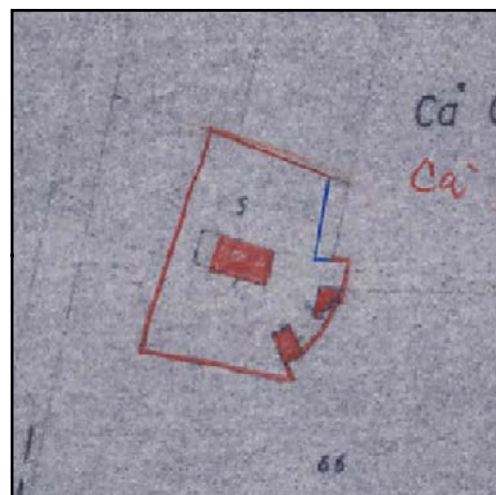


INDIRIZZO: VIA ERBOSA 84, BASTIA

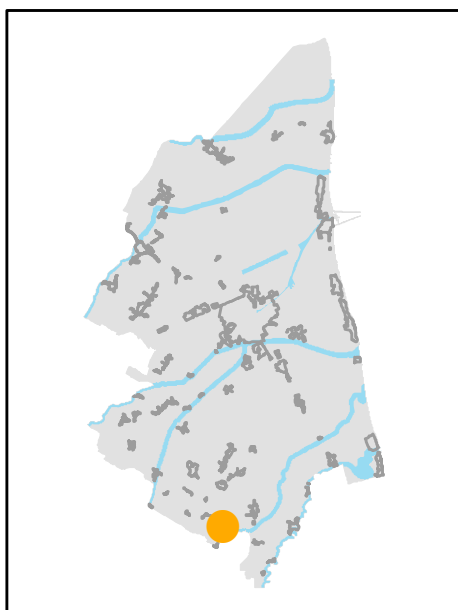
TOPONIMO: CA' OSPEDALE

EDIFICI CON VALORE: EDIFICIO AD USO PROMISCUO -
DEPOSITO - POZZO - CAPANNO IN LEGNO E CANNICCIO -
FORNO - RICOVERO PER ANIMALI

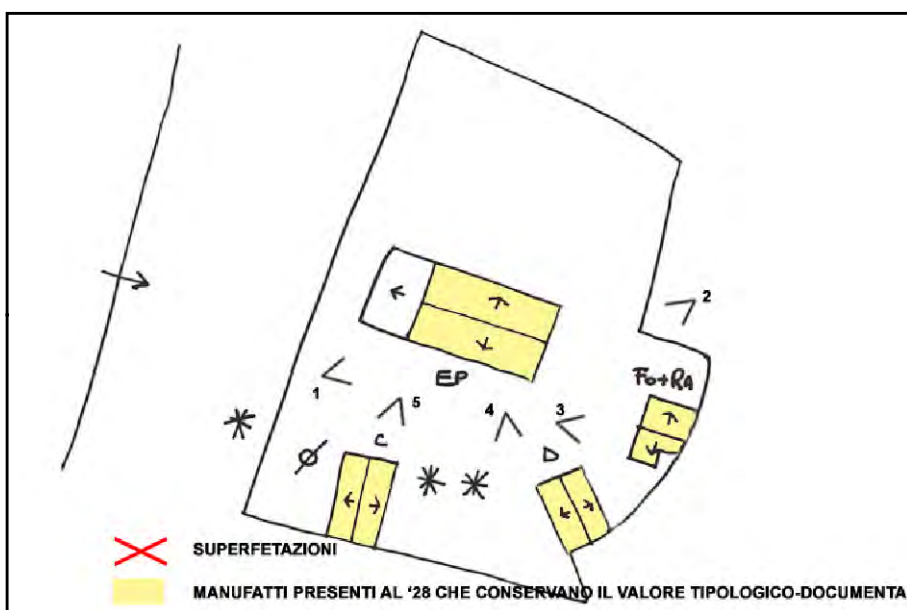
NOTE:



CATASTO 1928



INQUADRAMENTO



SCHEMA DI AGGREGAZIONE




FOTO SATELLITARE 2018 Scala 1:2000



FOTO SATELLITARE 2018 Scala 1:10000



FOTO 1



FOTO 4



FOTO 2



FOTO 5



FOTO 3



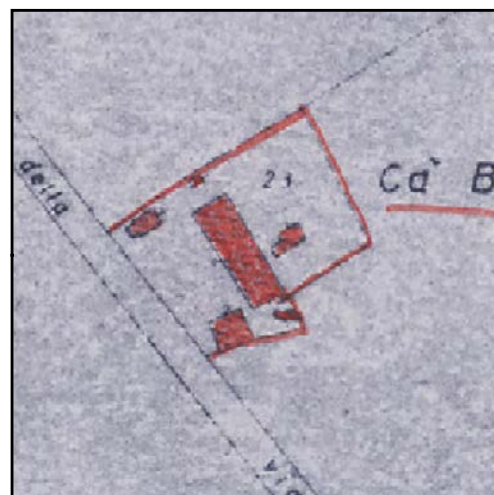


INDIRIZZO: VIA GAGNI 5, BASTIA

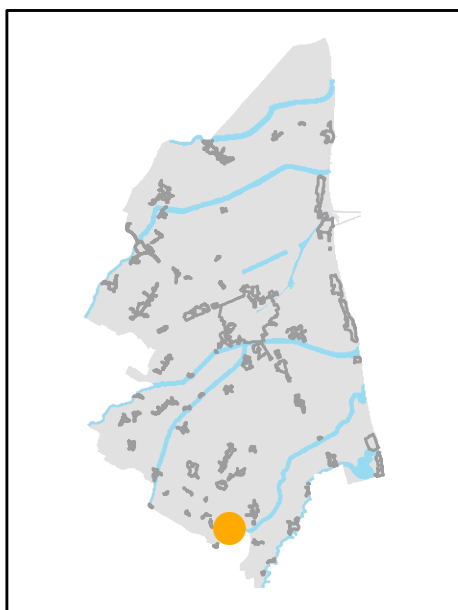
TOPONIMO: C. BUBANI

EDIFICI CON VALORE: EDIFICIO AD USO PROMISCUO -
DEPOSITO ATTREZZI E MACCHINE - POZZO DEPOSITO
ATTREZZI 2

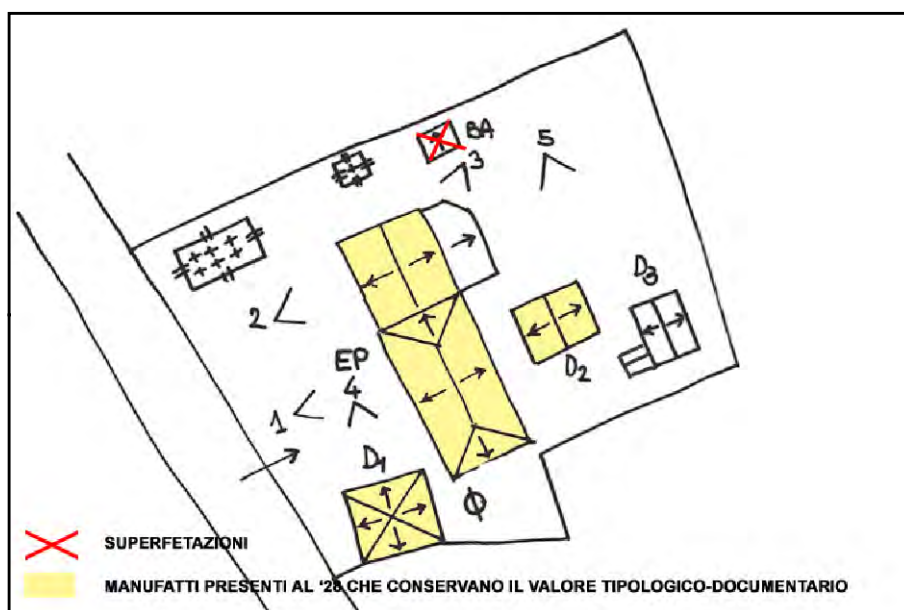
NOTE:



CATASTO 1928



INQUADRAMENTO



SCHEMA DI AGGREGAZIONE



FOTO SATELLITARE 2018 Scala 1:2000




FOTO SATELLITARE 2018 Scala 1:10000



FOTO 1



FOTO 4



FOTO 2



FOTO 5



FOTO 3



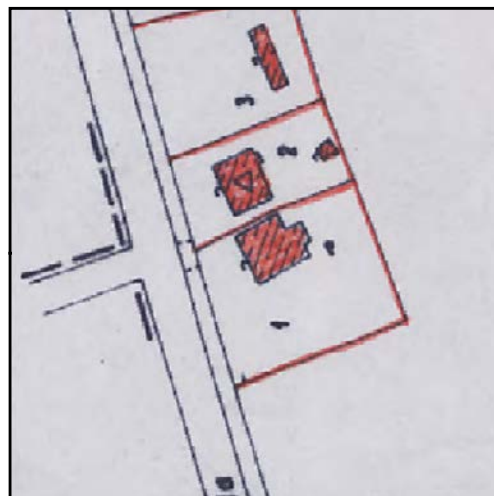


INDIRIZZO: VIA NUOVA 38, BASTIA

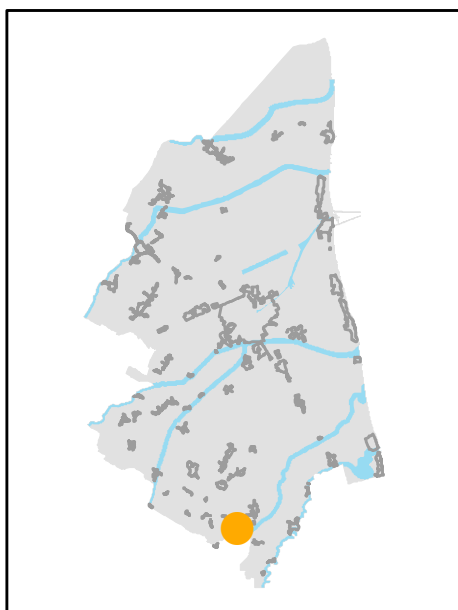
TOPONIMO: C. BUBANI

EDIFICI CON VALORE: EDIFICIO AD USO PROMISCUO - BUCA - POZZO

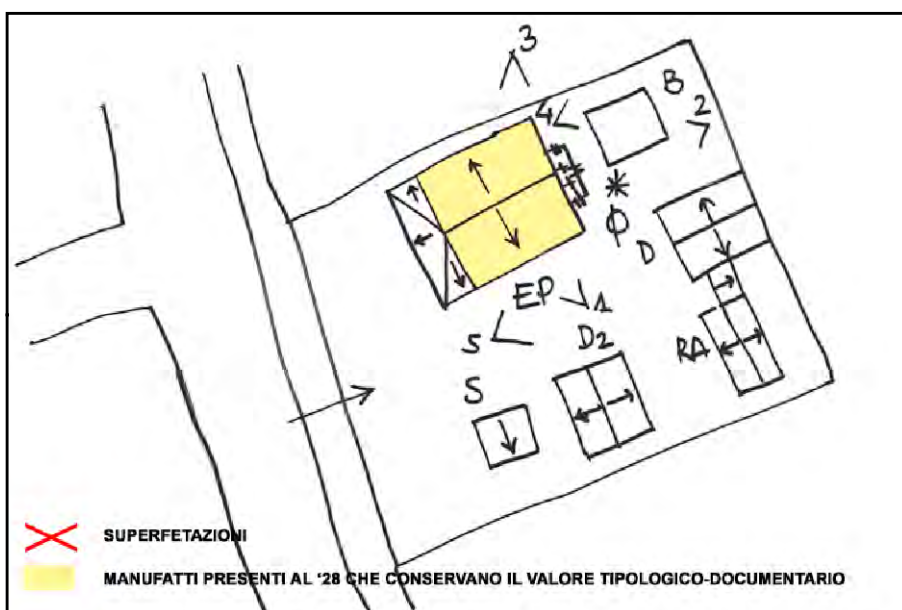
NOTE:



CATASTO 1928



INQUADRAMENTO



SCHEMA DI AGGREGAZIONE



FOTO SATELLITARE 2018 Scala 1:2000

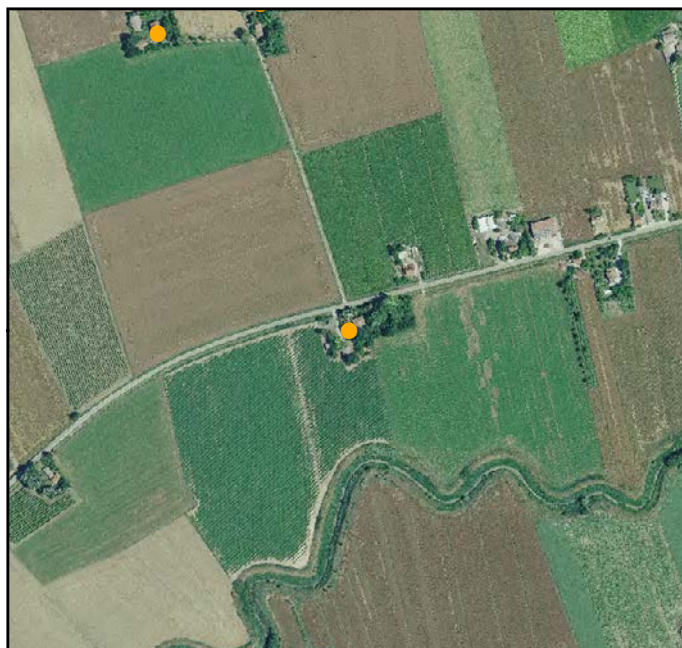


FOTO SATELLITARE 2018 Scala 1:10000



FOTO 1



FOTO 4



FOTO 2



FOTO 5



FOTO 3



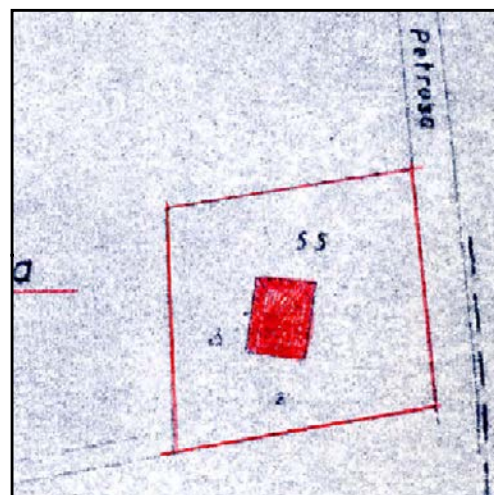


INDIRIZZO: VIA PETROSA 553, BASTIA

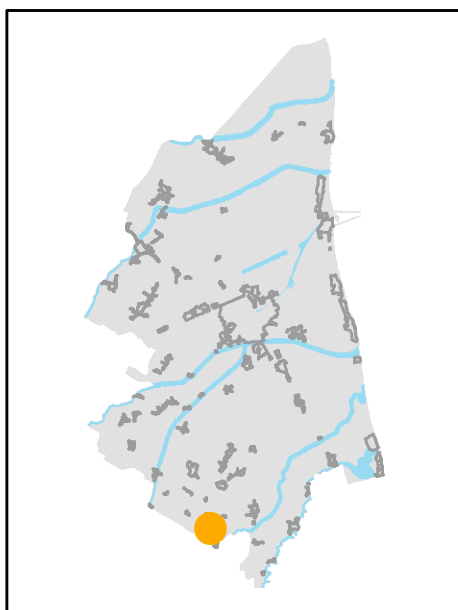
TOPONIMO: GRIGORIANA

EDIFICI CON VALORE: EDIFICIO AD USO PROMISCUO

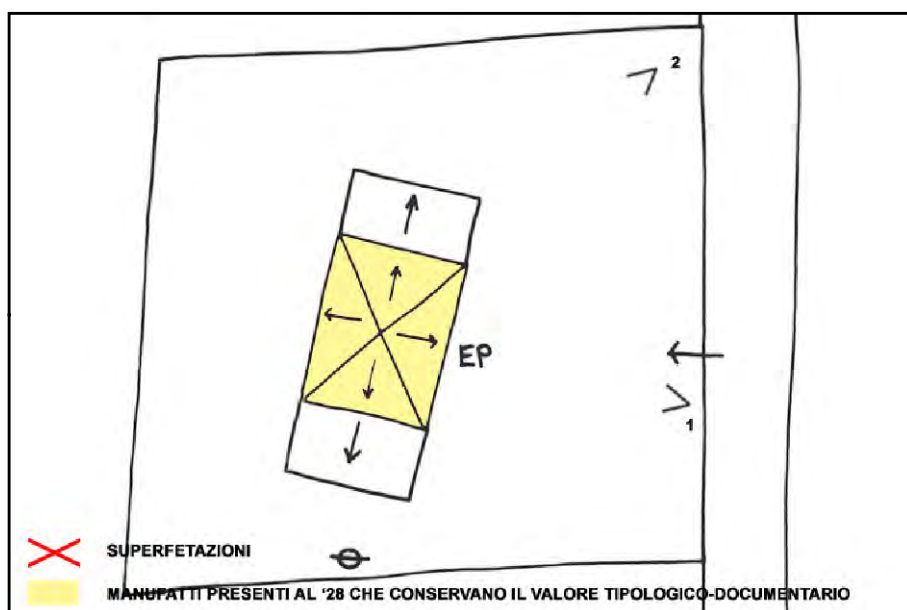
NOTE: Ristrutturata



CATASTO 1928



INQUADRAMENTO



SCHEMA DI AGGREGAZIONE




FOTO SATELLITARE 2018 Scala 1:2000



FOTO SATELLITARE 2018 Scala 1:10000



FOTO 1



FOTO 4

FOTO 2



FOTO 5

FOTO 3

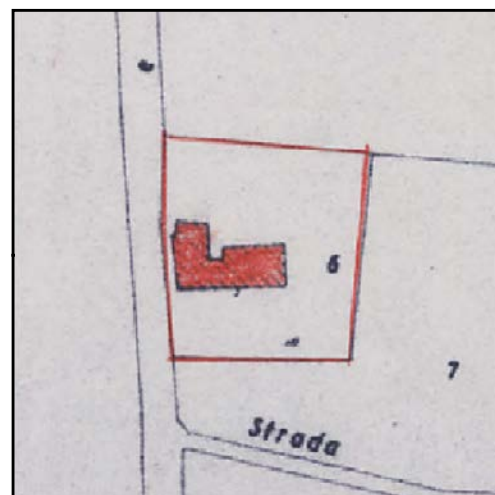


INDIRIZZO: VIA PETRO 322, BASTIA

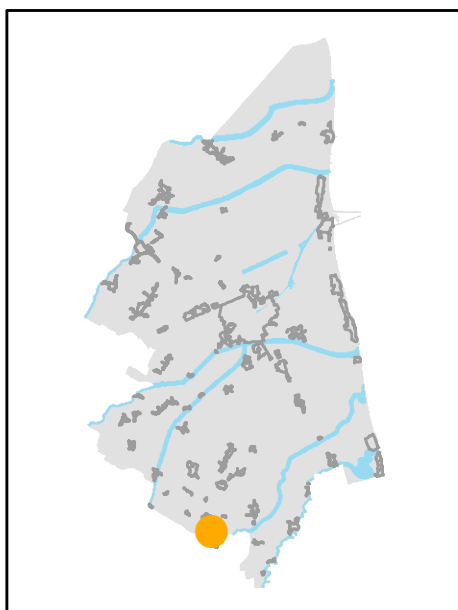
TOPONIMO: FONDO PALAZZINA

EDIFICI CON VALORE: EDIFICIO AD USO PROMISCUO -
RICOVERO PER ANIMALI - DEPOSITO ATTREZZI E MACCHINE -
PESA

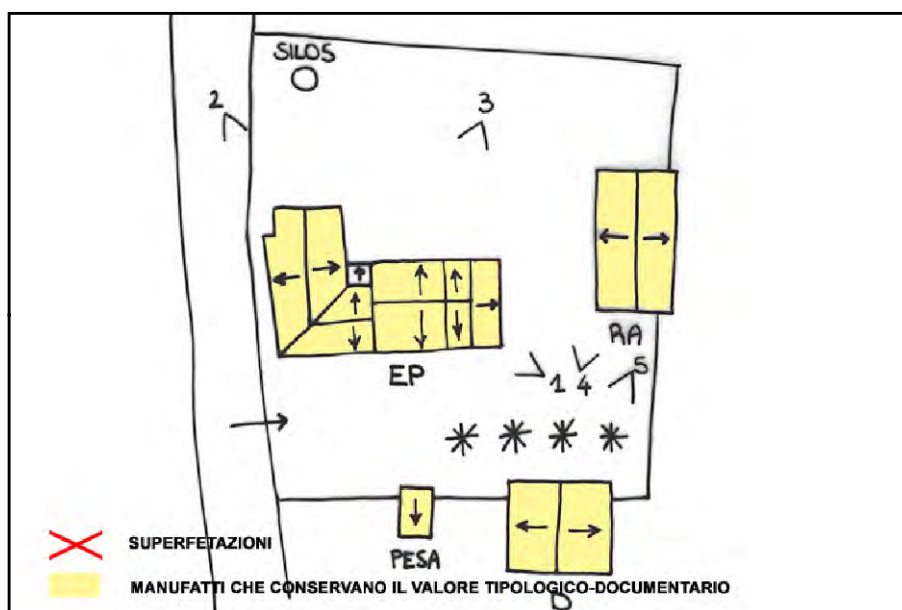
NOTE: Edificio Promiscuo: Targa in facciata denominazione del
fondo: "azienda Franceschio Rigo fondo palazzina Bastia di
Ravenna".



CATASTO 1928



INQUADRAMENTO



SCHEMA DI AGGREGAZIONE




FOTO SATELLITARE 2018 Scala 1:2000

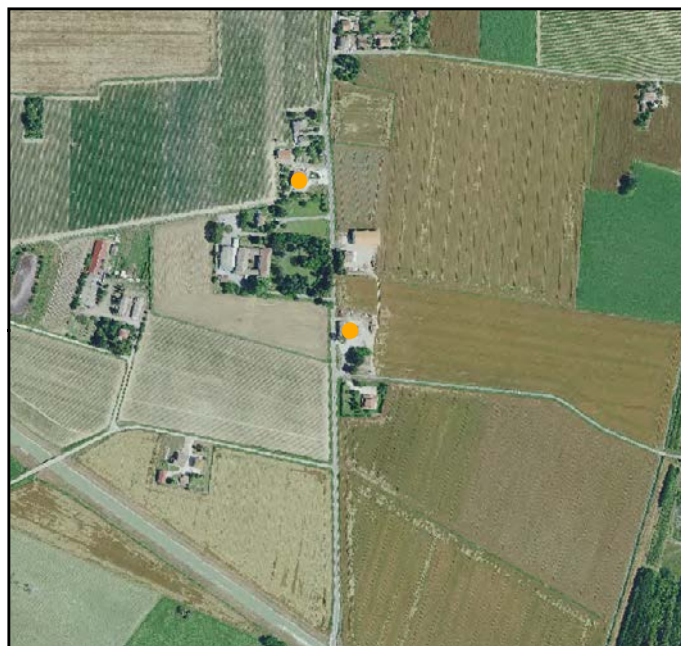


FOTO SATELLITARE 2018 Scala 1:10000



FOTO 1



FOTO 4



FOTO 2



FOTO 5



FOTO 3



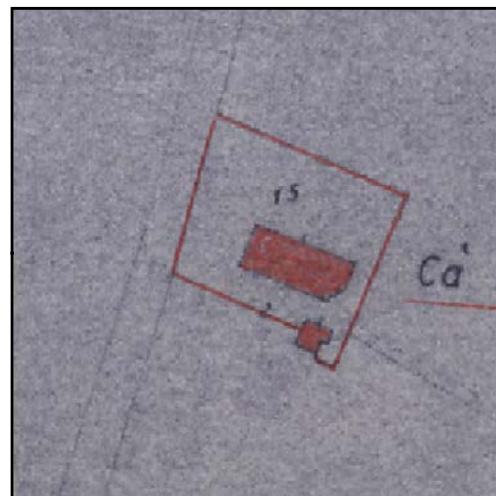


INDIRIZZO: VIA ERBOSA 88, BASTIA

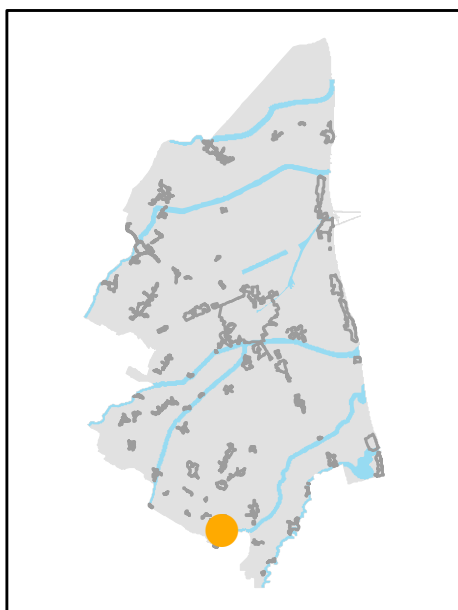
TOPONIMO: CA' BUBANI

EDIFICI CON VALORE: EDIFICIO AD USO PROMISCUO -
DEPOSITO ATTREZZI E MACCHINE - BUCA - POZZO

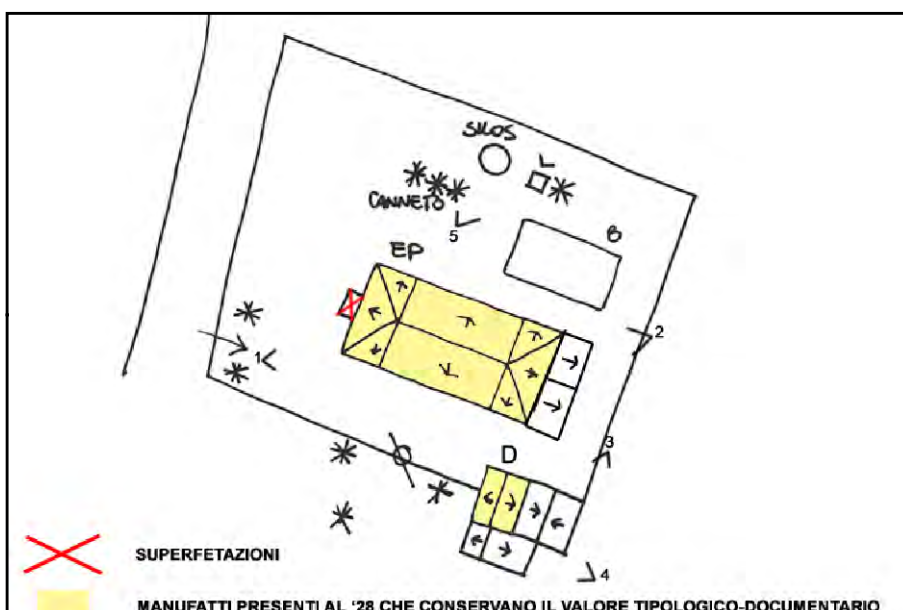
NOTE: Targa in cotto con data di costruzione 1893.



CATASTO 1928



INQUADRAMENTO



SCHEMA DI AGGREGAZIONE



FOTO SATELLITARE 2018 Scala 1:2000



FOTO SATELLITARE 2018 Scala 1:10000



FOTO 1



FOTO 4



FOTO 2



FOTO 5



FOTO 3



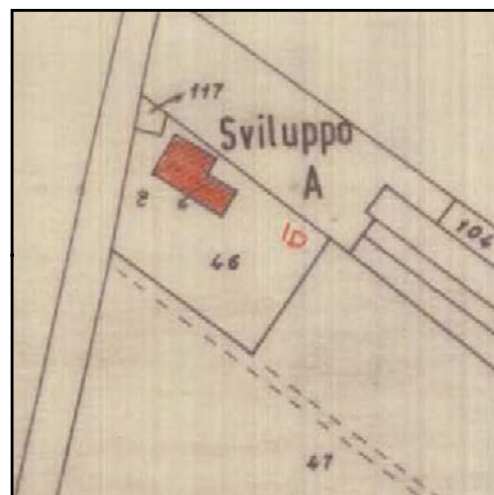


INDIRIZZO: VIA ERBOSA 78, ERBOSA

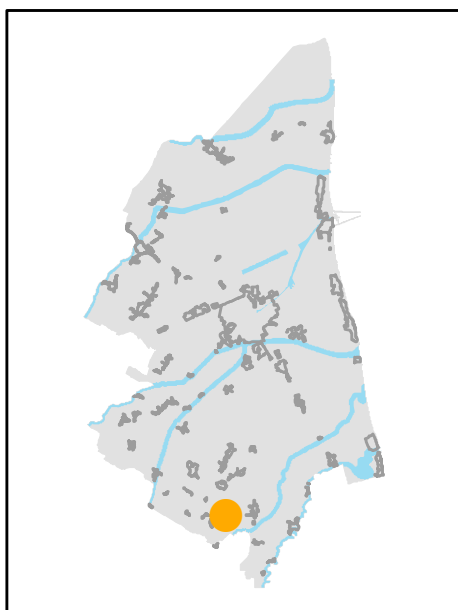
TOPONIMO: /

EDIFICI CON VALORE: EDIFICIO AD USO PROMISCUO - POZZO

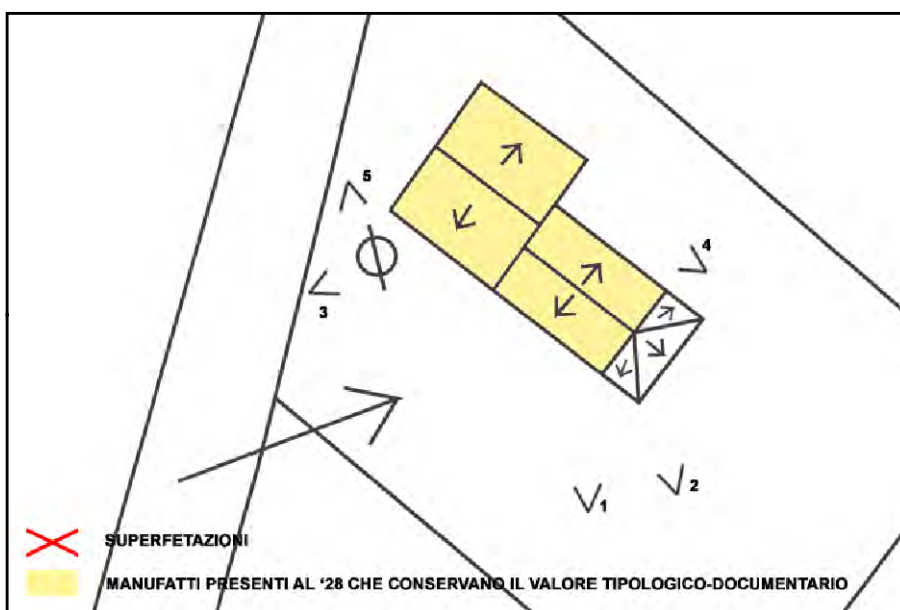
NOTE: Ristrutturata



CATASTO 1928



INQUADRAMENTO



SCHEMA DI AGGREGAZIONE



FOTO SATELLITARE 2018 Scala 1:2000




FOTO SATELLITARE 2018 Scala 1:10000



FOTO 1



FOTO 4




FOTO 2



FOTO 5



FOTO 3





INDIRIZZO: VIA PONTE DELLA VECCHIA 18, S. ZACCARIA

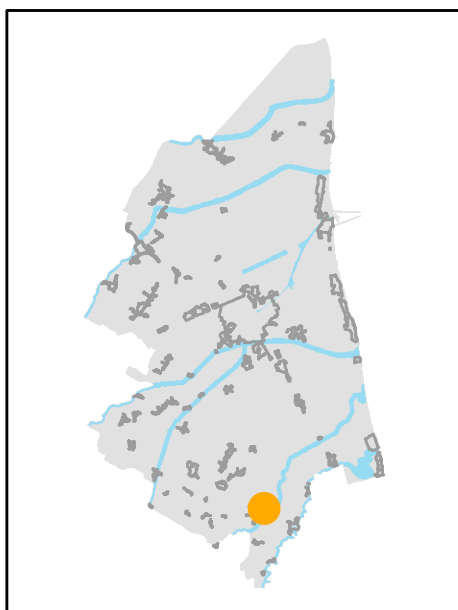
TOPONIMO: /

EDIFICI CON VALORE: EDIFICIO AD USO PROMISCUO - POZZO

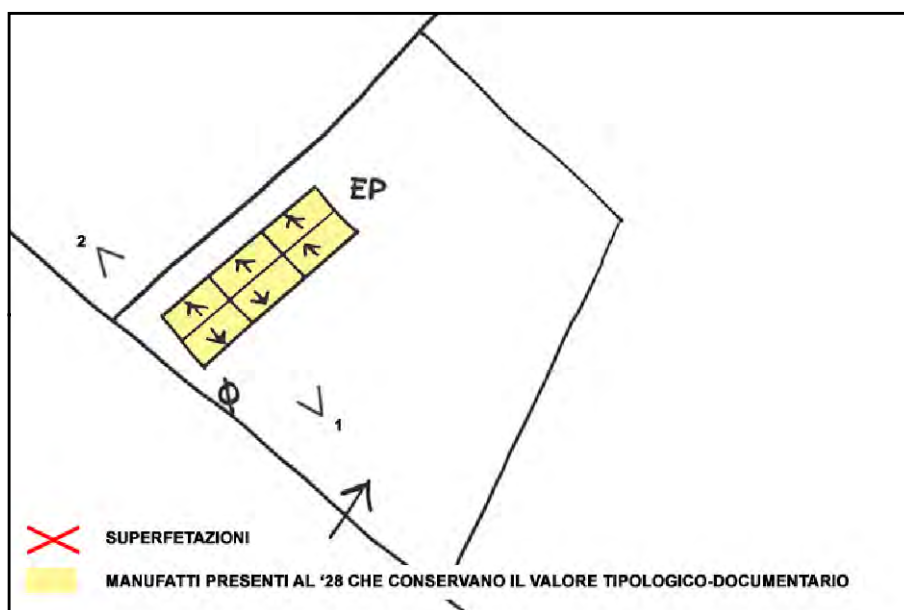
NOTE: Ristrutturata



CATASTO 1928



INQUADRAMENTO



SCHEMA DI AGGREGAZIONE




FOTO SATELLITARE 2018 Scala 1:2000



FOTO SATELLITARE 2018 Scala 1:10000



FOTO 1



FOTO 4



FOTO 2

FOTO 5



FOTO 3

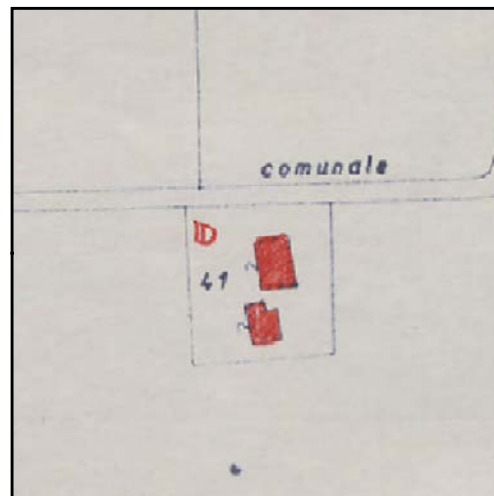


INDIRIZZO: VICOLO DELLA VECCHIA 29, S. ZACCARIA

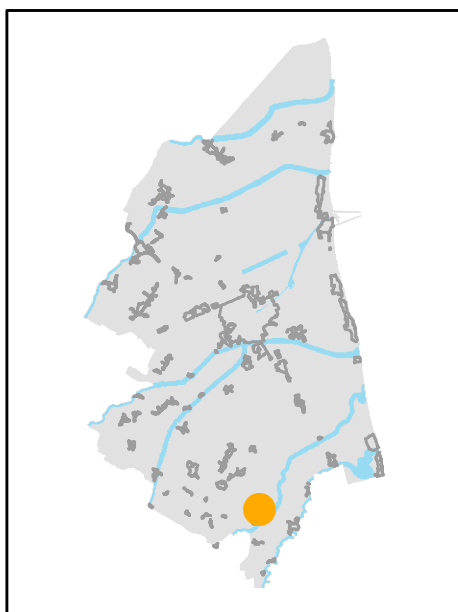
TOPONIMO: PODERE SPADOLARO

EDIFICI CON VALORE: EDIFICIO AD USO PROMISCUO - BUCA

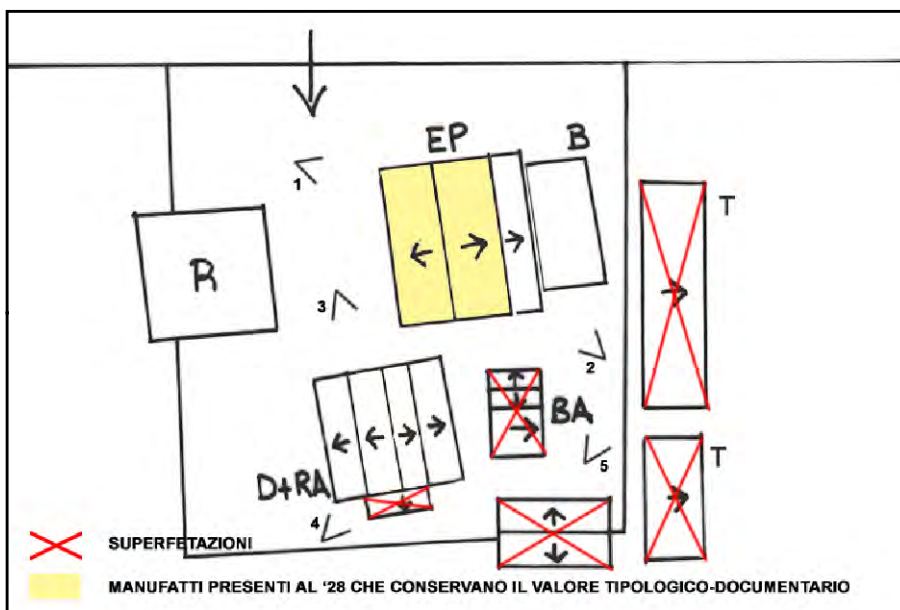
NOTE: Riconoscimento valore tipologico tramite pratica ufficio PT 1910/2014. Declassato da scheda



CATASTO 1928



INQUADRAMENTO



SCHEMA DI AGGREGAZIONE



FOTO SATELLITARE 2018 Scala 1:2000

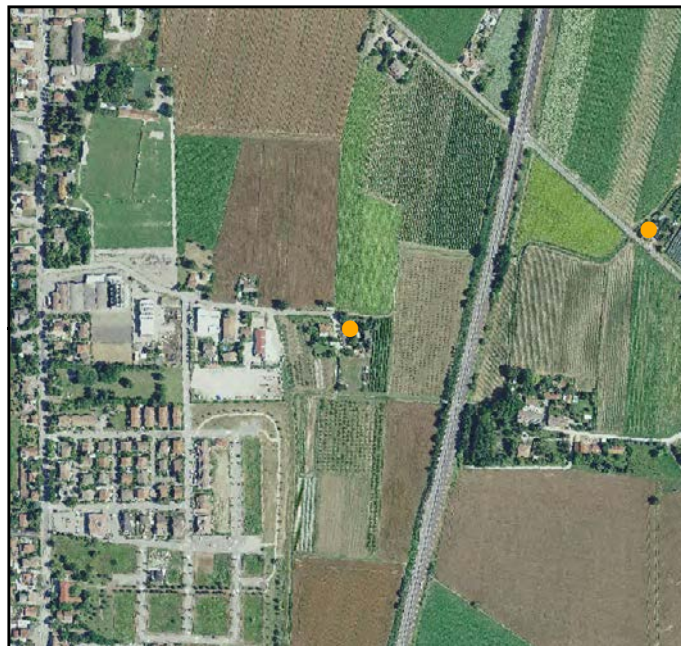


FOTO SATELLITARE 2018 Scala 1:10000



FOTO 1



FOTO 4



FOTO 2



FOTO 5



FOTO 3



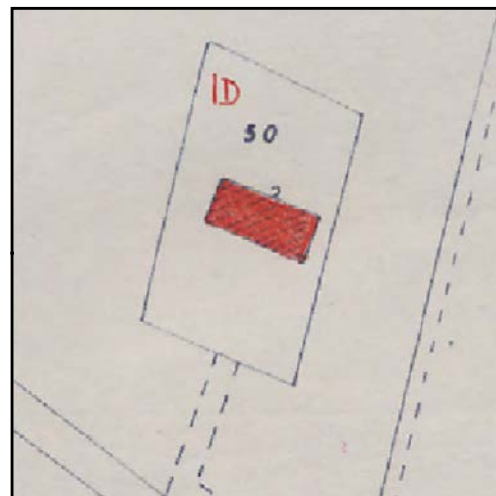


INDIRIZZO: VIA PONTE DELLA VECCHIA 124/A, S. ZACCARIA

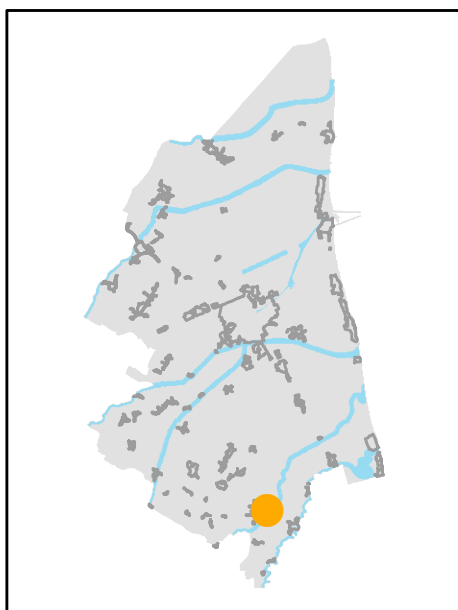
TOPONIMO: C. POMPILIA

EDIFICI CON VALORE: EDIFICIO AD USO PROMISCUO

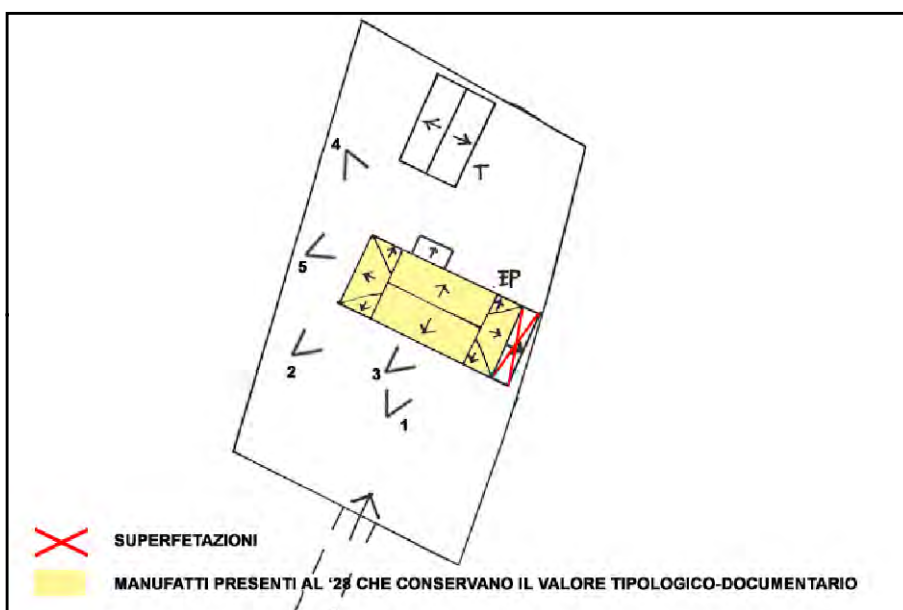
NOTE: Declassato da scheda



CATASTO 1928



INQUADRAMENTO



SCHEMA DI AGGREGAZIONE




FOTO SATELLITARE 2018 Scala 1:2000



FOTO SATELLITARE 2018 Scala 1:10000



FOTO 1



FOTO 4



FOTO 2



FOTO 5



FOTO 3



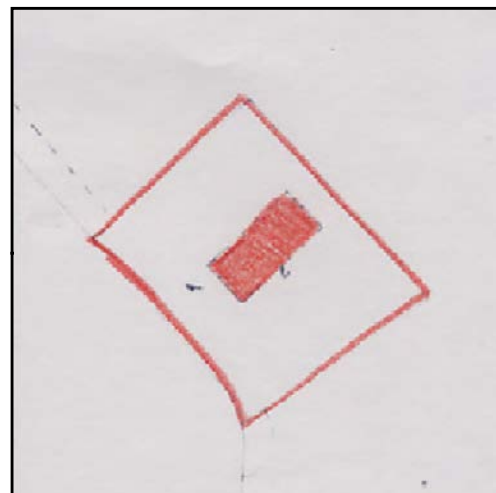


INDIRIZZO: VIA PONTE DELLA VECCHIA 29, S. ZACCARIA

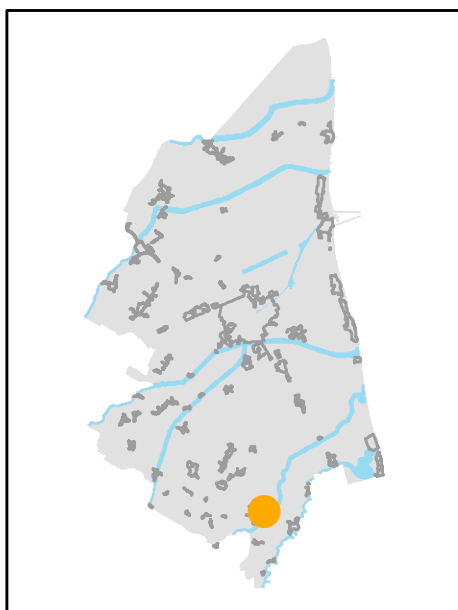
TOPONIMO: /

EDIFICI CON VALORE: EDIFICIO AD USO PROMISCUO -
RICOVERO PER ANIMALI - SILOS

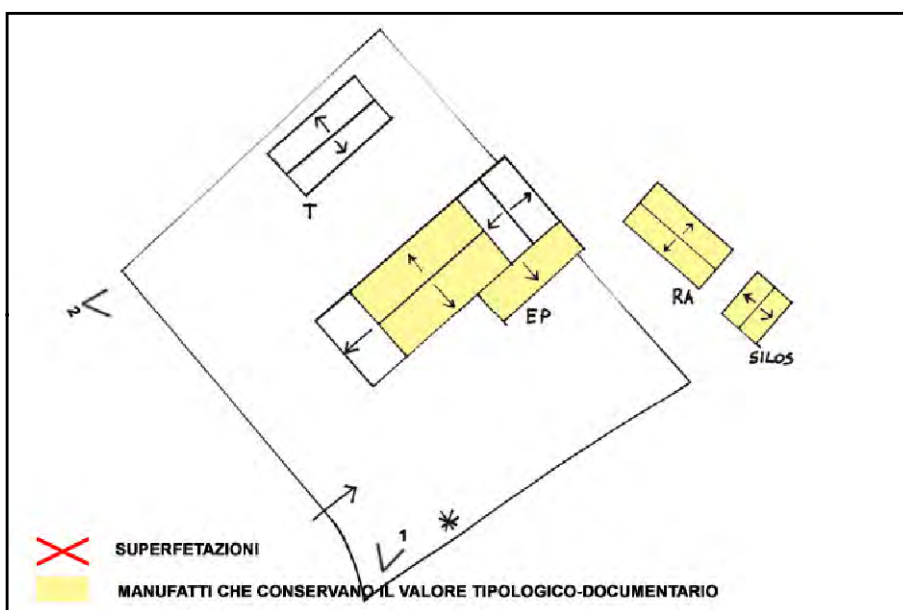
NOTE: Ristrutturata



CATASTO 1928



INQUADRAMENTO



SCHEMA DI AGGREGAZIONE



FOTO SATELLITARE 2018 Scala 1:2000

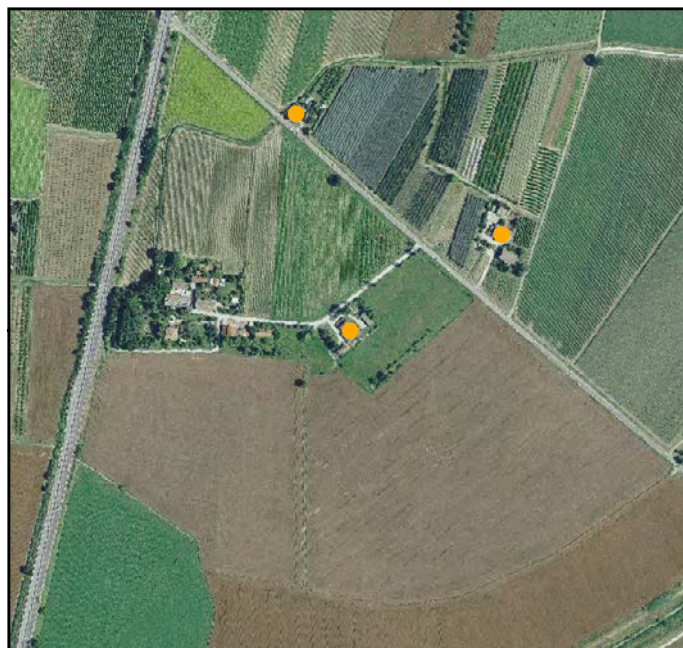


FOTO SATELLITARE 2018 Scala 1:10000



FOTO 1



FOTO 4

FOTO 2



FOTO 5

FOTO 3

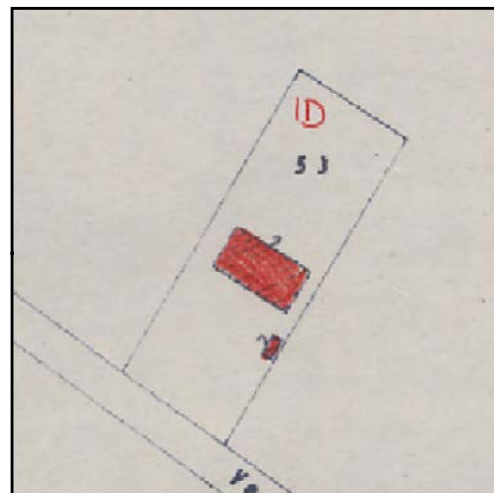


INDIRIZZO: VIA PONTE DELLA VECCHIA 28, S. ZACCARIA

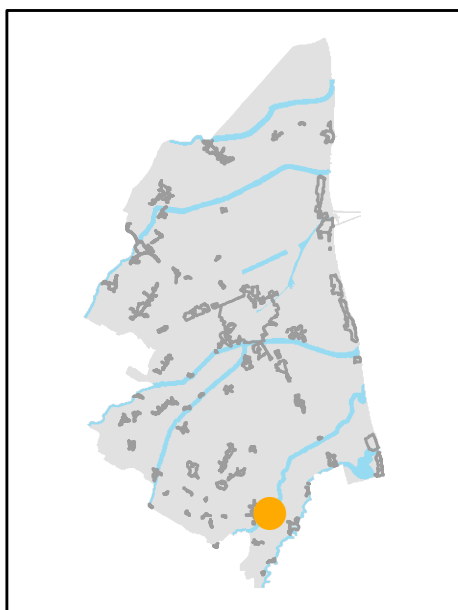
TOPONIMO: C. MANZONI

EDIFICI CON VALORE: EDIFICIO AD USO PROMISCUO - FORNO

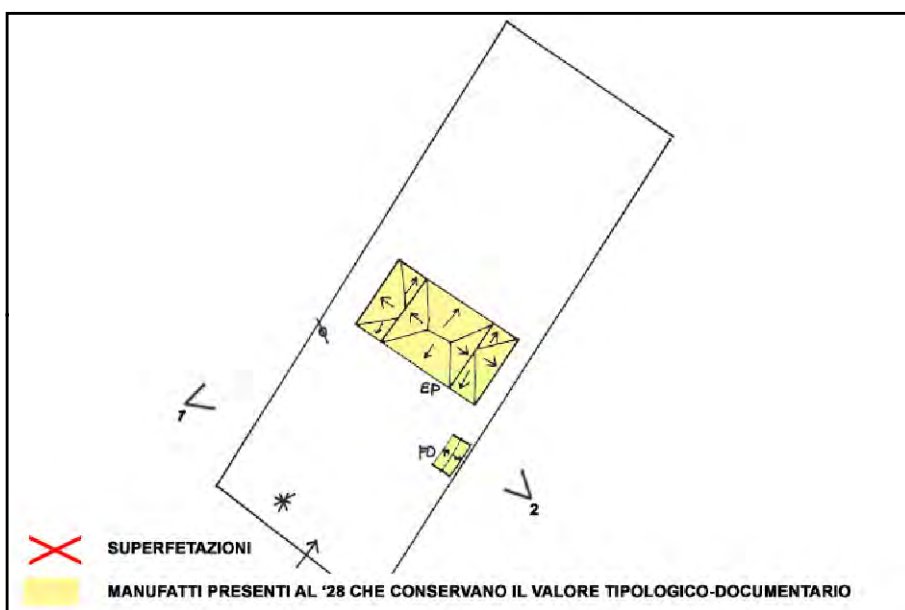
NOTE: Ristrutturata



CATASTO 1928



INQUADRAMENTO



SCHEMA DI AGGREGAZIONE




FOTO SATELLITARE 2018 Scala 1:2000



FOTO SATELLITARE 2018 Scala 1:10000



FOTO 1



FOTO 4

FOTO 2



FOTO 5

FOTO 3



INDIRIZZO: VIA BEVANO 4, S. ZACCARIA

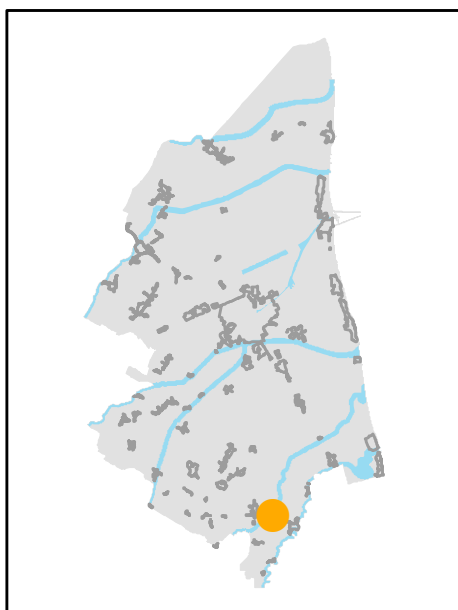
TOPONIMO: /

EDIFICI CON VALORE: EDIFICIO AD USO PROMISCUO

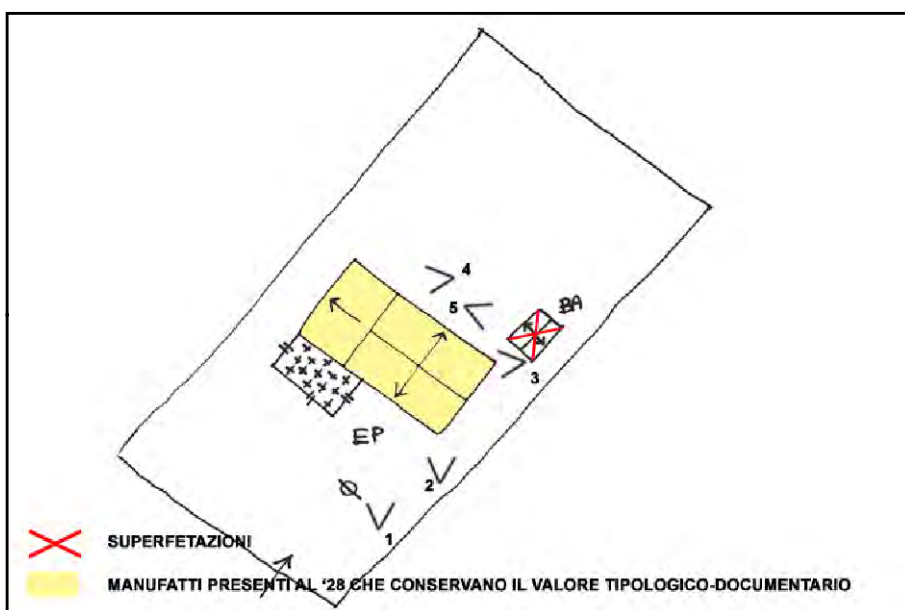
NOTE:



CATASTO 1928



INQUADRAMENTO



SCHEMA DI AGGREGAZIONE



FOTO SATELLITARE 2018 Scala 1:2000

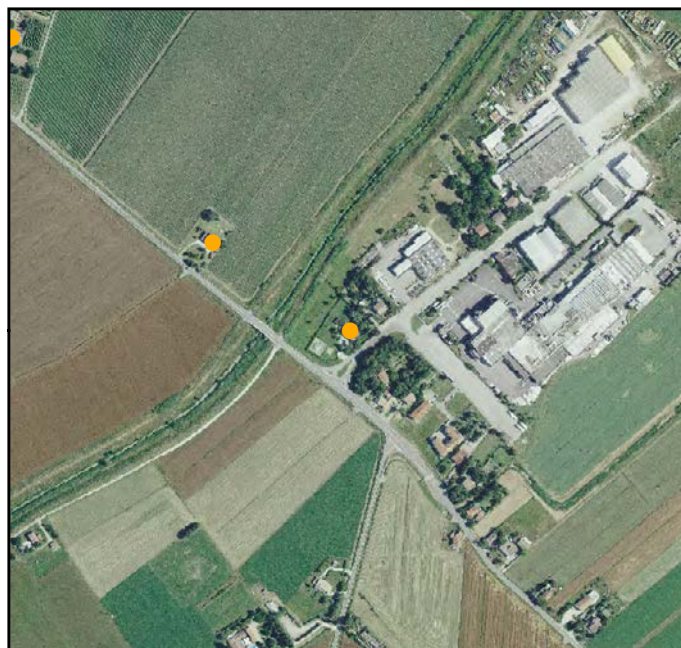


FOTO SATELLITARE 2018 Scala 1:10000



FOTO 1



FOTO 4



FOTO 2



FOTO 5



FOTO 3



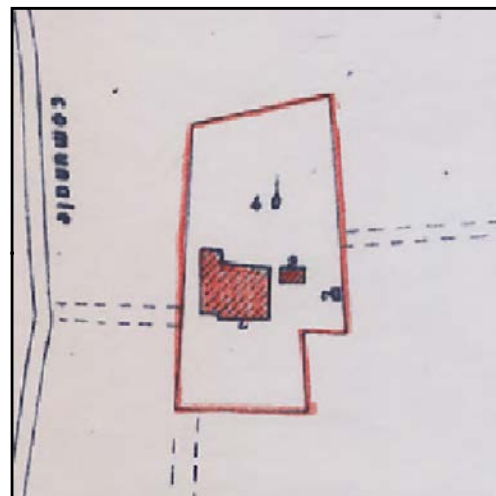


INDIRIZZO: VIA CROCE, S. ZACCARIA

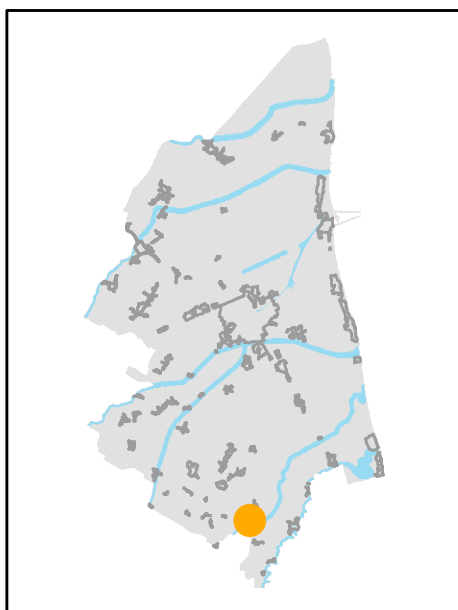
TOPONIMO: /

EDIFICI CON VALORE: EDIFICIO AD USO PROMISCUO -
DEPOSITO ATTREZZI E MACCHINE - RICOVERO PER ANIMALI

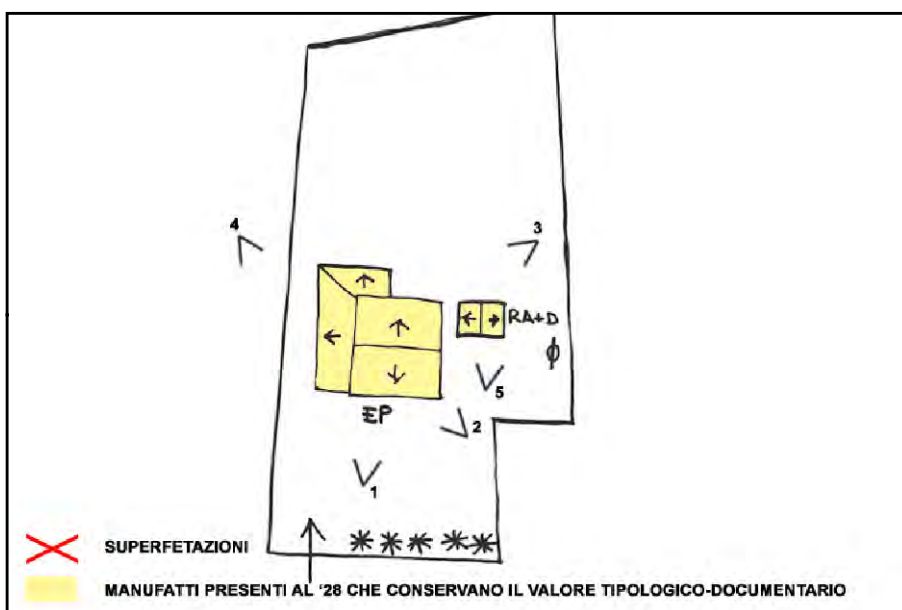
NOTE: Ristrutturata



CATASTO 1928



INQUADRAMENTO



SCHEMA DI AGGREGAZIONE




FOTO SATELLITARE 2018 Scala 1:2000



FOTO SATELLITARE 2018 Scala 1:10000



FOTO 1



FOTO 4



FOTO 2



FOTO 5



FOTO 3





INDIRIZZO: VIA CROCE 6, S. ZACCARIA

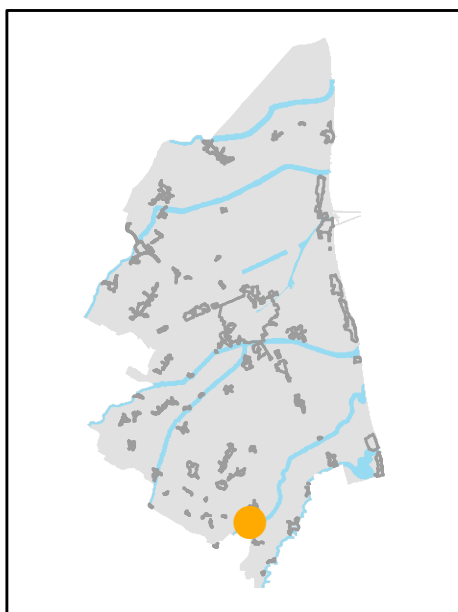
TOPONIMO: C. MONTANARI

EDIFICI CON VALORE: EDIFICIO AD USO PROMISCUO

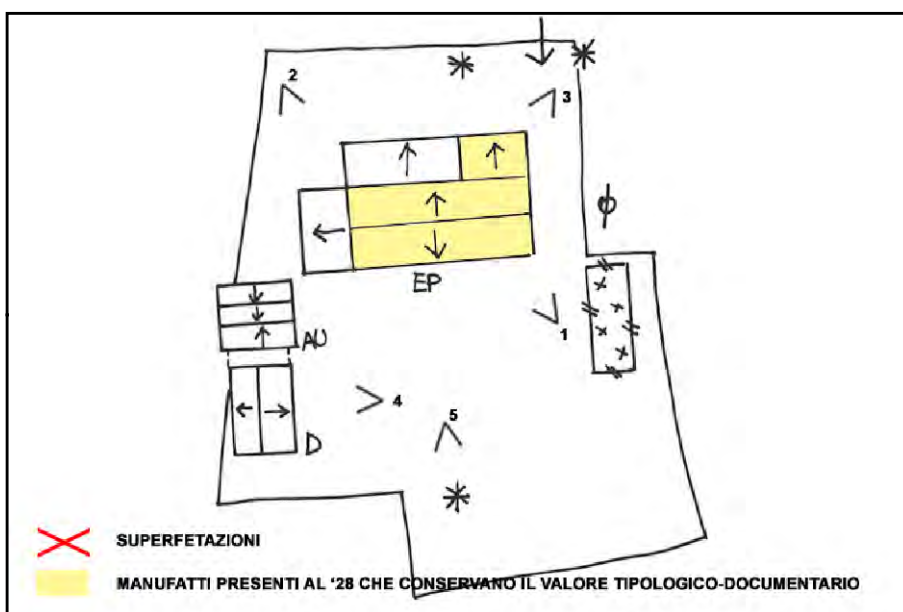
NOTE:



CATASTO 1928



INQUADRAMENTO



SCHEMA DI AGGREGAZIONE



FOTO SATELLITARE 2018 Scala 1:2000



FOTO SATELLITARE 2018 Scala 1:10000



FOTO 1



FOTO 4



FOTO 2



FOTO 5



FOTO 3



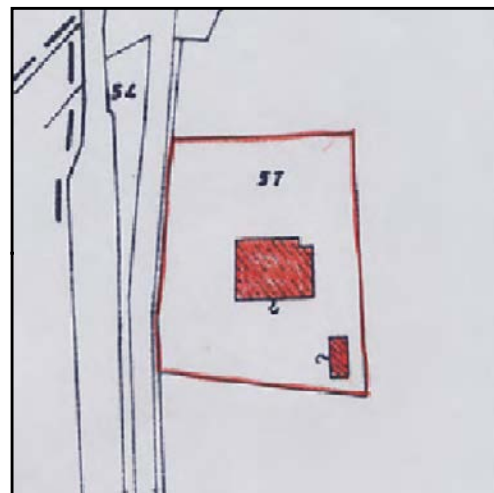


INDIRIZZO: VIA DISMANO 610, S. ZACCARIA

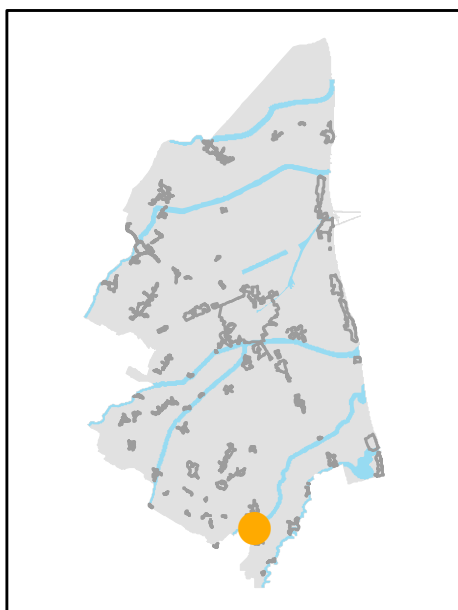
TOPONIMO: C. MALDINI

EDIFICI CON VALORE: EDIFICIO AD USO PROMISCOUO

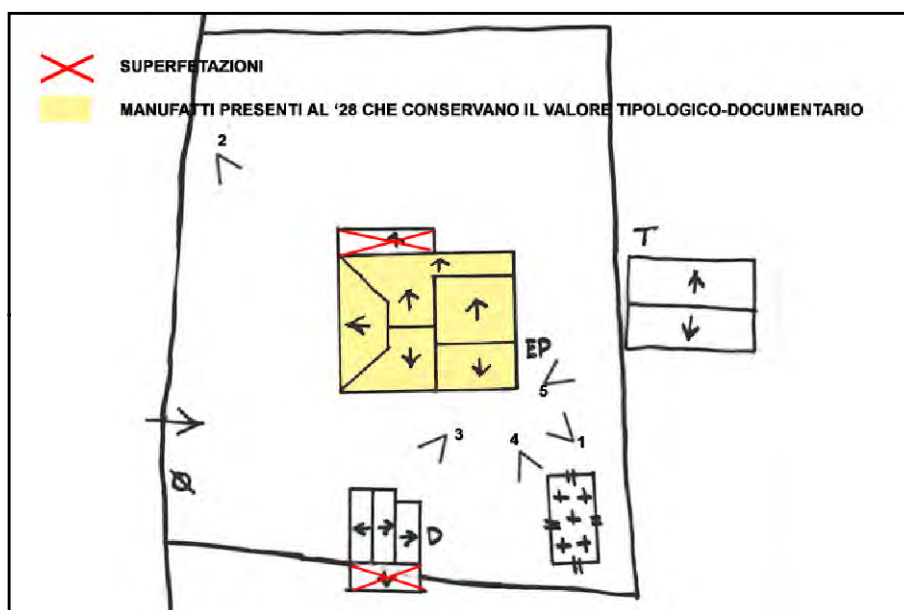
NOTE:



CATASTO 1928



INQUADRAMENTO



SCHEMA DI AGGREGAZIONE



FOTO SATELLITARE 2018 Scala 1:2000




FOTO SATELLITARE 2018 Scala 1:10000



FOTO 1



FOTO 4



FOTO 2



FOTO 5



FOTO 3





INDIRIZZO: VIA ARIONA 24, S. ZACCARIA

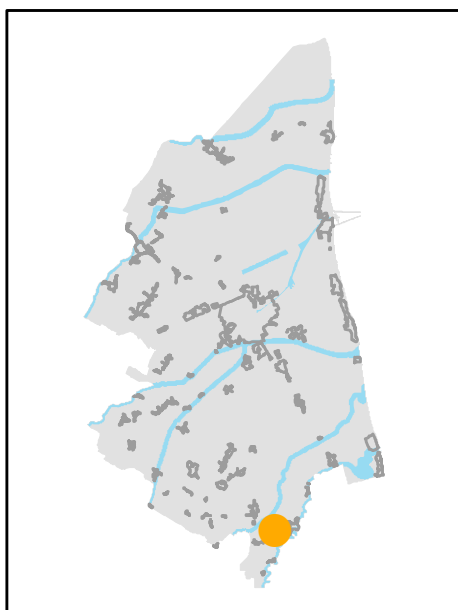
TOPONIMO: C. BIONDI

EDIFICI CON VALORE: EDIFICIO AD USO PROMISCUO

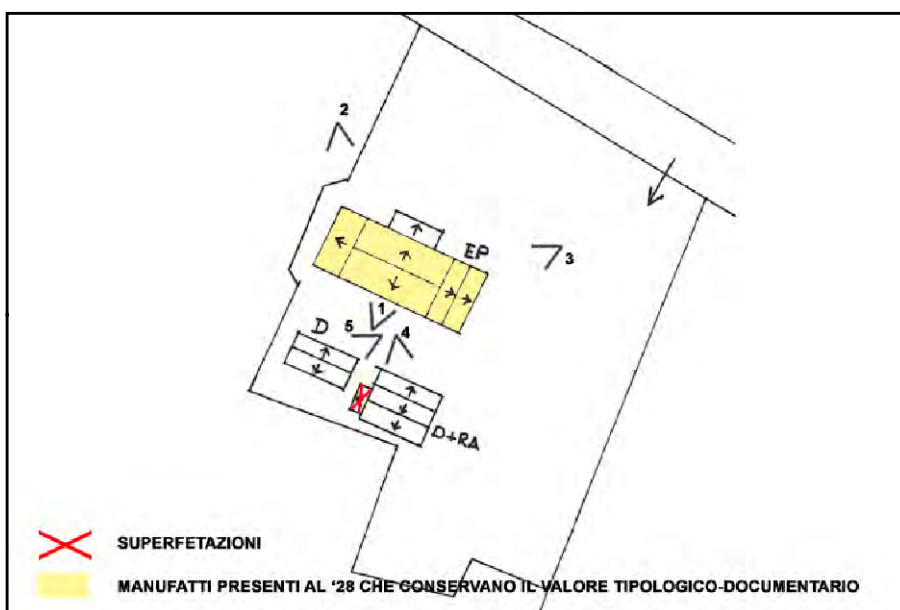
NOTE: Toponimo catastale: Ariona. Ristrutturata



CATASTO 1928



INQUADRAMENTO



SCHEMA DI AGGREGAZIONE




FOTO SATELLITARE 2018 Scala 1:2000




FOTO SATELLITARE 2018 Scala 1:10000



FOTO 1



FOTO 4



FOTO 2



FOTO 5



FOTO 3



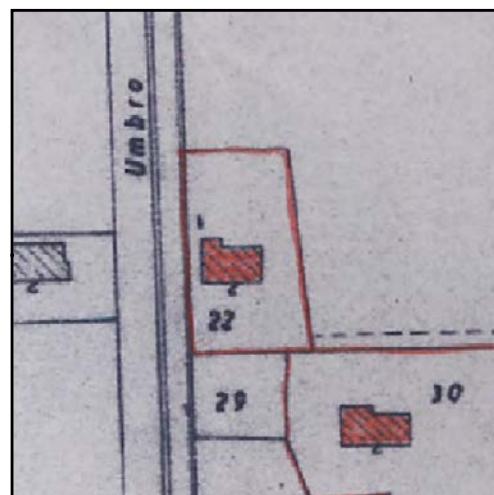


INDIRIZZO: VIA DISMANO 612, S. ZACCARIA

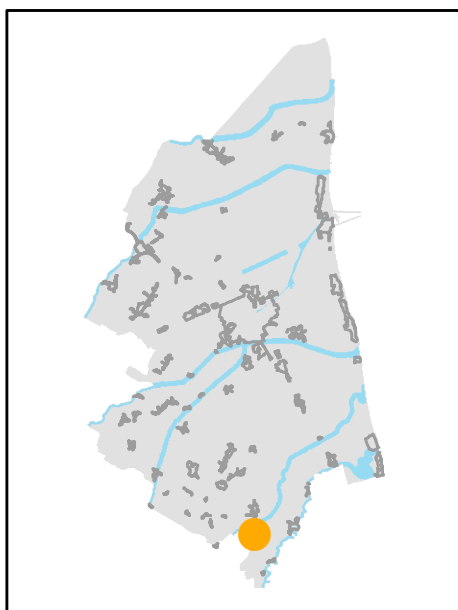
TOPONIMO: /

EDIFICI CON VALORE: EDIFICIO AD USO PROMISCUO

NOTE:



CATASTO 1928



INQUADRAMENTO


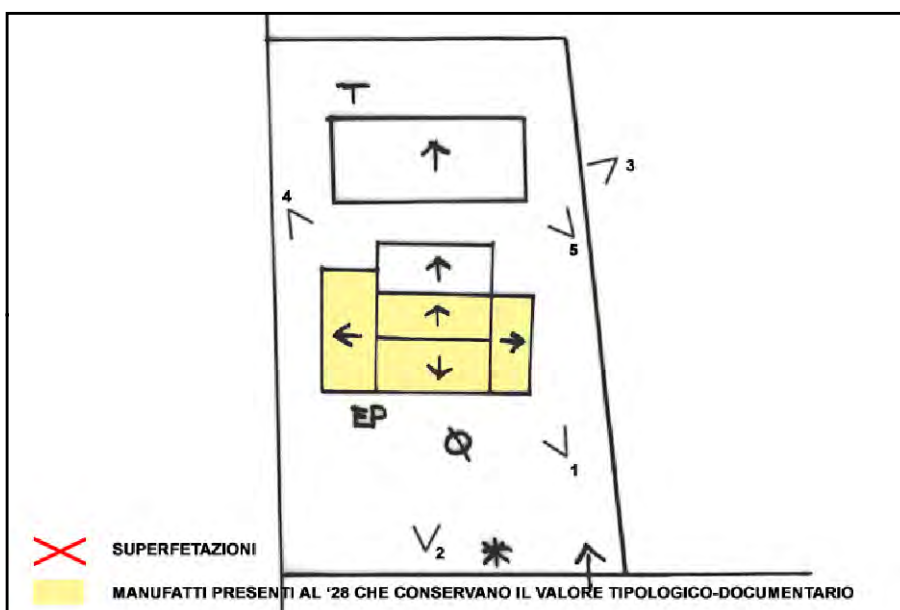


FOTO SATELLITARE 2018 Scala 1:2000




FOTO SATELLITARE 2018 Scala 1:10000



FOTO 1



FOTO 4



FOTO 2



FOTO 5



FOTO 3



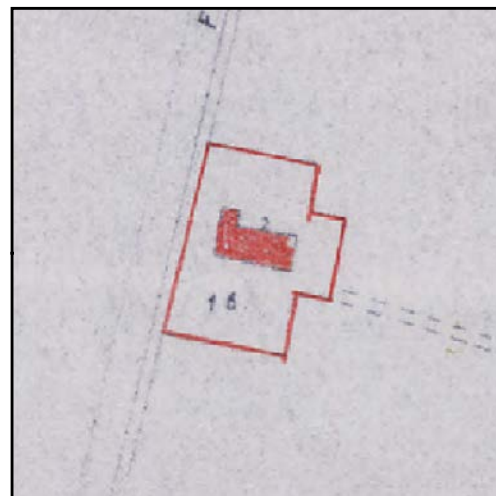


INDIRIZZO: VIA FOSSA 12, S. ZACCARIA

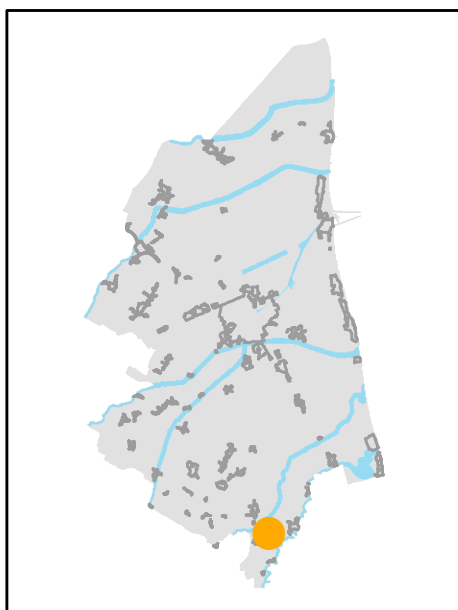
TOPONIMO: C. MICCOLI

EDIFICI CON VALORE: EDIFICIO AD USO PROMISCUO

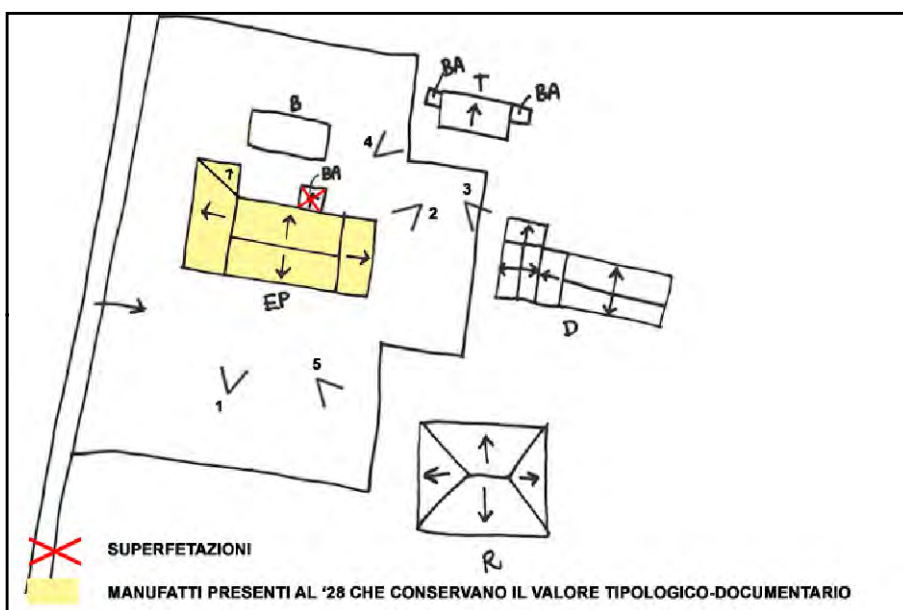
NOTE: Declassato da scheda



CATASTO 1928



INQUADRAMENTO



SCHEMA DI AGGREGAZIONE




FOTO SATELLITARE 2018 Scala 1:2000




FOTO SATELLITARE 2018 Scala 1:10000



FOTO 1



FOTO 4



FOTO 2



FOTO 5



FOTO 3





INDIRIZZO: VIA FOSSA 27, S. ZACCARIA

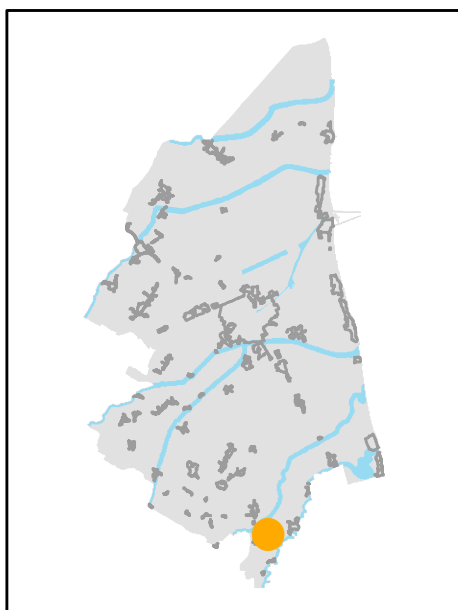
TOPONIMO: /

EDIFICI CON VALORE: EDIFICIO AD USO PROMISCUO - BUCA

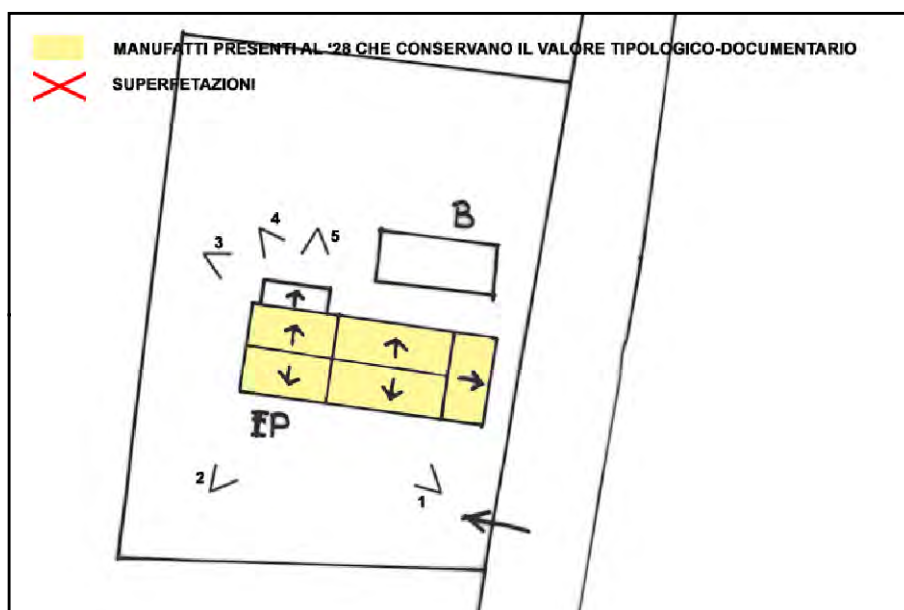
NOTE:



CATASTO 1928



INQUADRAMENTO



SCHEMA DI AGGREGAZIONE



FOTO SATELLITARE 2018 Scala 1:2000




FOTO SATELLITARE 2018 Scala 1:10000



FOTO 1



FOTO 4



FOTO 2



FOTO 5



FOTO 3



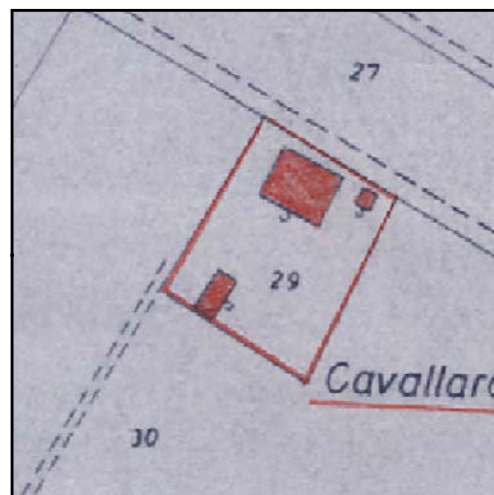


INDIRIZZO: VIA BAGNALA SALARA 69, S. ZACCARIA

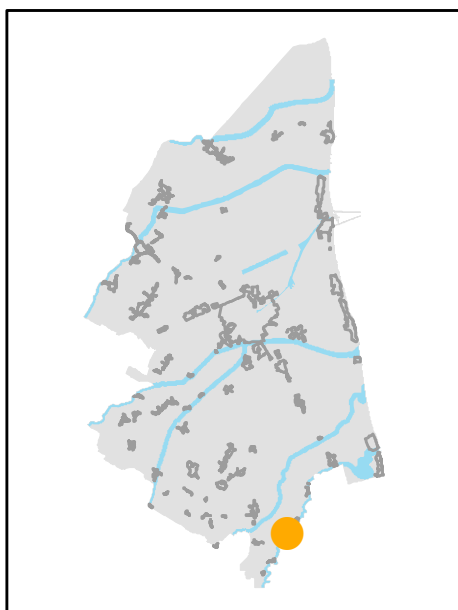
TOPONIMO: C. BRIGHI

EDIFICI CON VALORE: EDIFICIO AD USO PROMISCUO -
DEPOSITO ATTREZZI E MACCHINE - RICOVERO PER ANIMALI

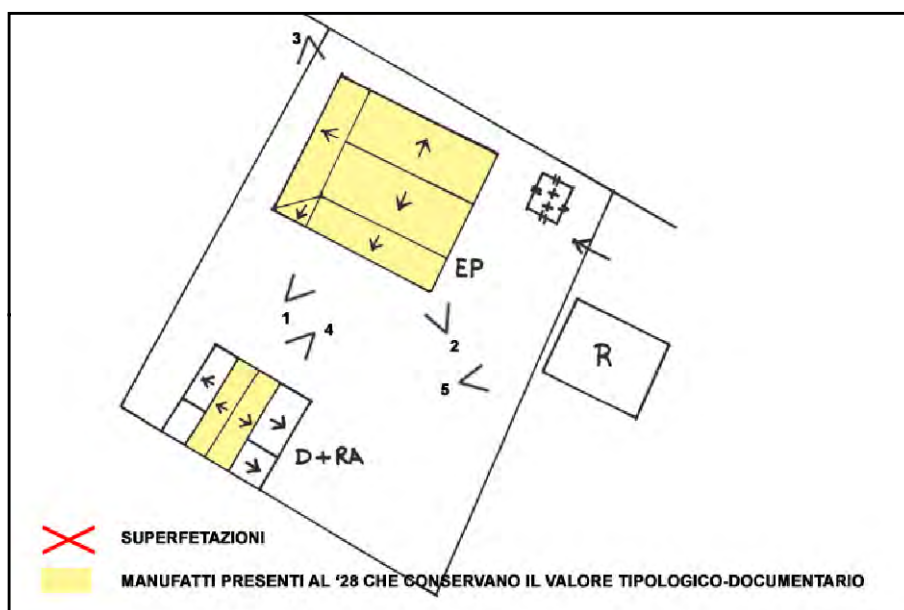
NOTE: Toponimo catastale: Cavallaro. Declassata



CATASTO 1928



INQUADRAMENTO



SCHEMA DI AGGREGAZIONE



FOTO SATELLITARE 2018 Scala 1:2000




FOTO SATELLITARE 2018 Scala 1:10000



FOTO 1



FOTO 4



FOTO 2



FOTO 5



FOTO 3





INDIRIZZO: VIA BAGNLO SALARA 52, S. ZACCARIA

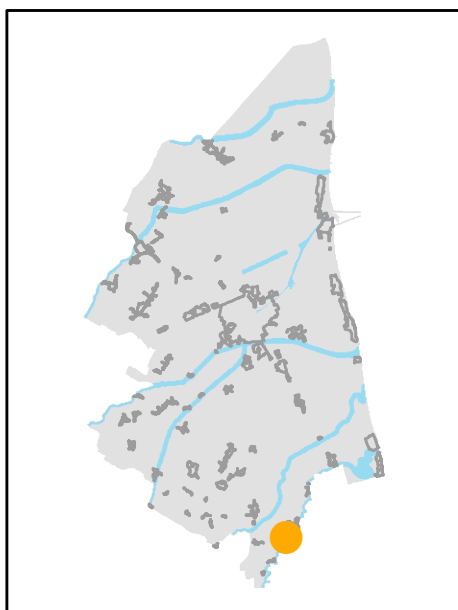
TOPONIMO: /

EDIFICI CON VALORE: EDIFICIO AD USO PROMISCUO

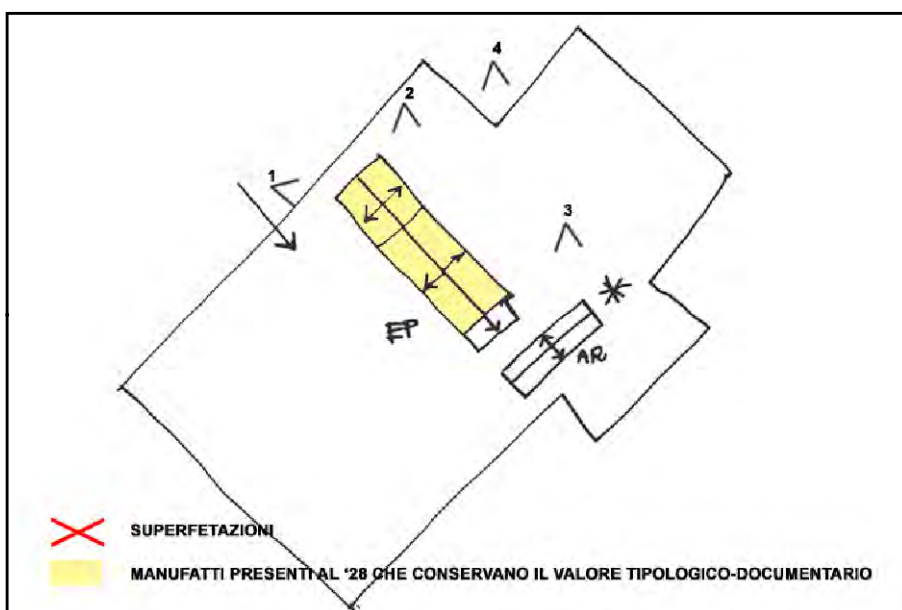
NOTE: Ristrutturata



CATASTO 1928



INQUADRAMENTO



SCHEMA DI AGGREGAZIONE



FOTO SATELLITARE 2018 Scala 1:2000



FOTO SATELLITARE 2018 Scala 1:10000



FOTO 1



FOTO 4



FOTO 2



FOTO 5



FOTO 3



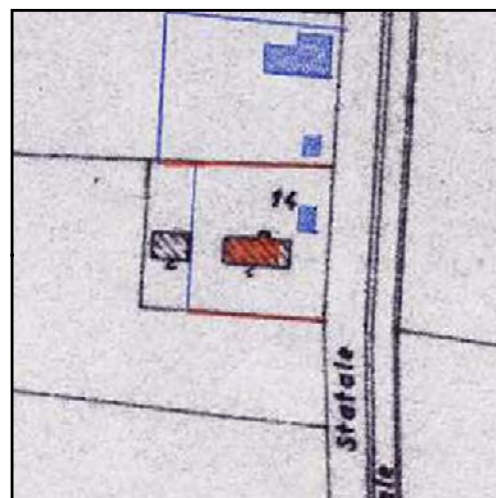


INDIRIZZO: VIA DISMANO 701, S. ZACCARIA

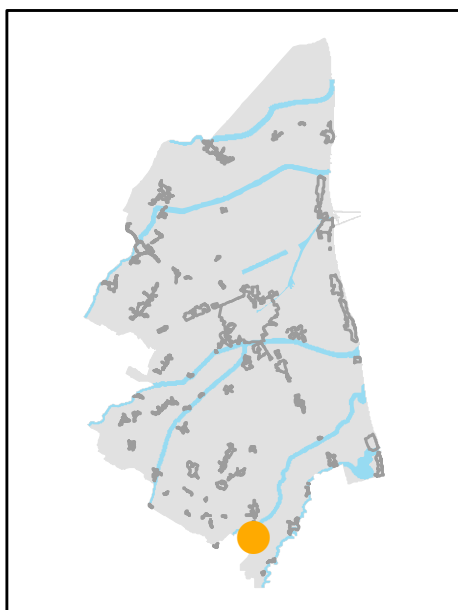
TOPONIMO: /

EDIFICI CON VALORE: EDIFICIO AD USO PROMISCUO -
DEPOSITO ATTREZZI E MACCHINE

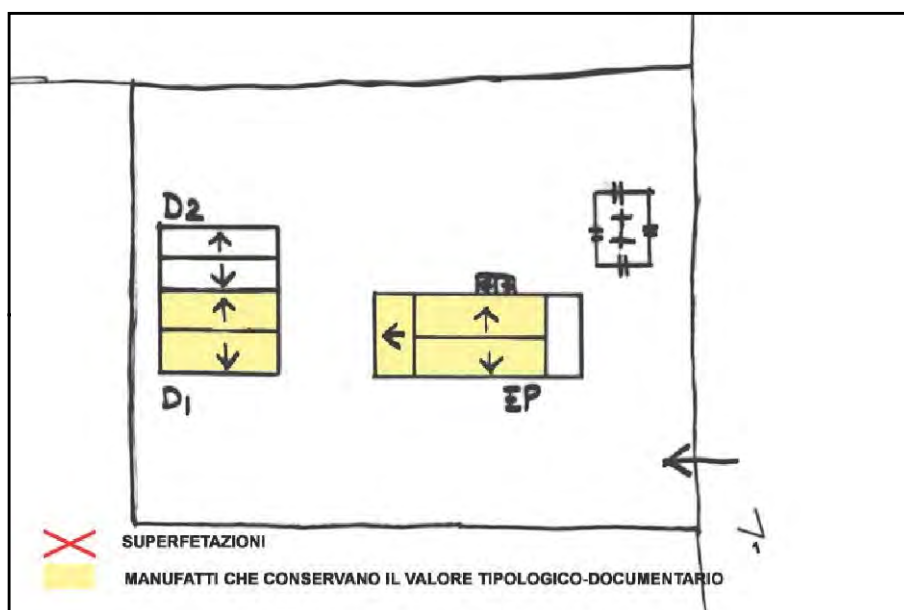
NOTE: Ristrutturata



CATASTO 1928



INQUADRAMENTO



SCHEMA DI AGGREGAZIONE




FOTO SATELLITARE 2018 Scala 1:2000

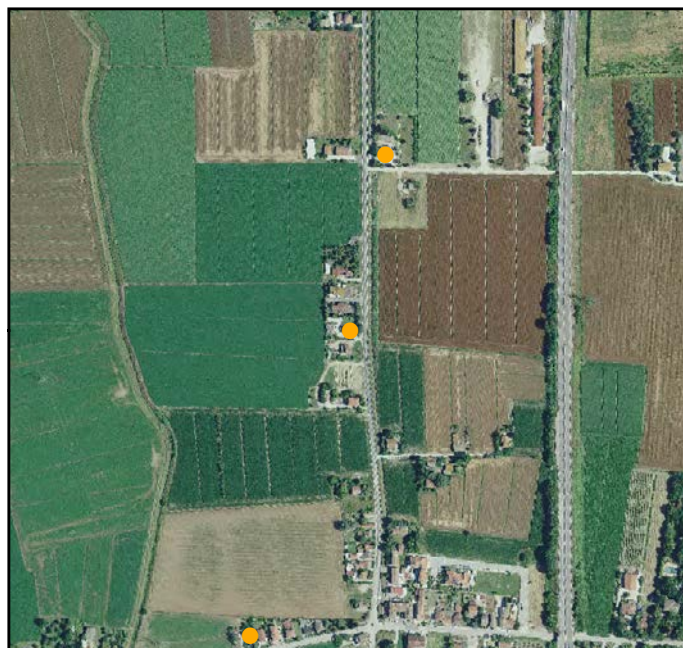


FOTO SATELLITARE 2018 Scala 1:10000



FOTO 1



FOTO 4

FOTO 2



FOTO 5

FOTO 3

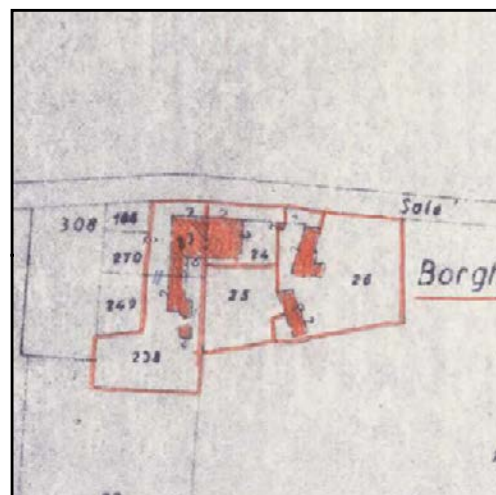


INDIRIZZO: VIA DEL SALE 171/173, S. ZACCARIA

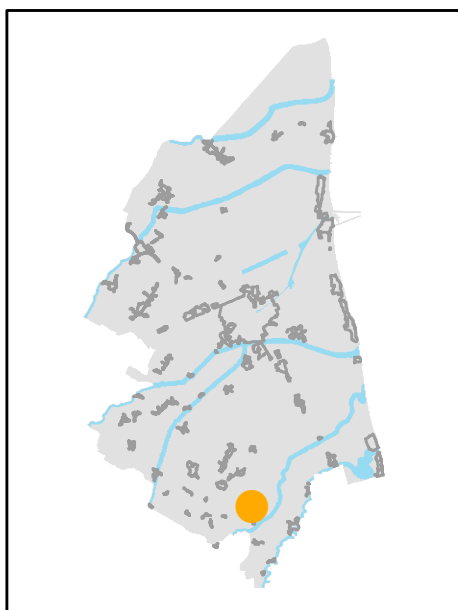
TOPONIMO: /

EDIFICI CON VALORE: EDIFICIO AD USO PROMISCUO

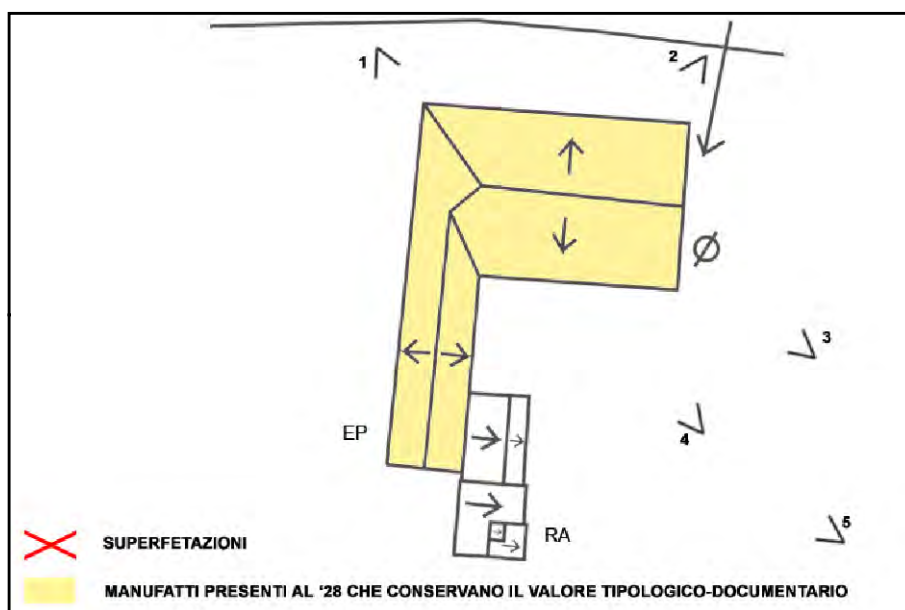
NOTE:



CATASTO 1928



INQUADRAMENTO



SCHEMA DI AGGREGAZIONE



FOTO SATELLITARE 2018 Scala 1:2000



FOTO SATELLITARE 2018 Scala 1:10000



FOTO 1



FOTO 4



FOTO 2



FOTO 5



FOTO 3



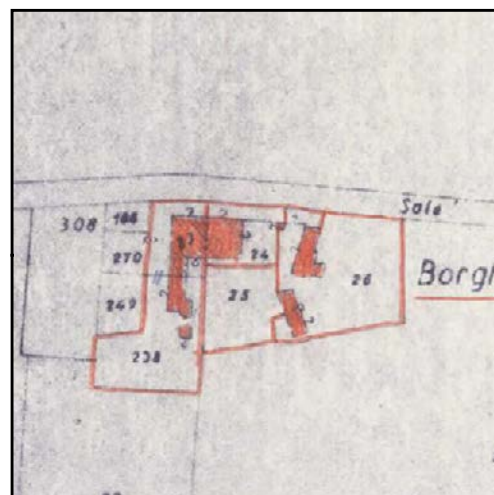


INDIRIZZO: VIA DEL SALE 181, S. ZACCARIA

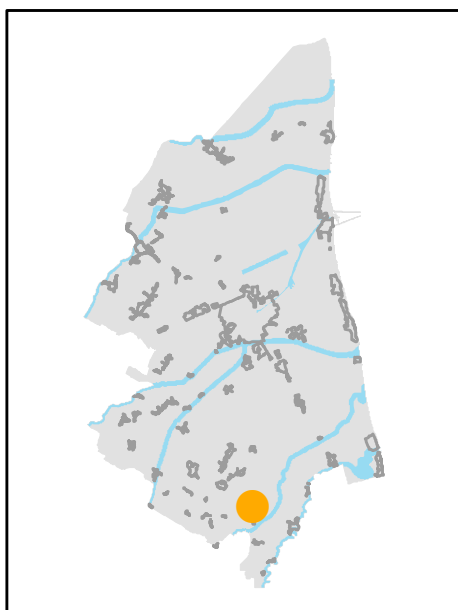
TOPONIMO: /

EDIFICI CON VALORE: EDIFICIO AD USO PROMISCUO -
DEPOSITO ATTREZZI E MACCHINE - POZZO

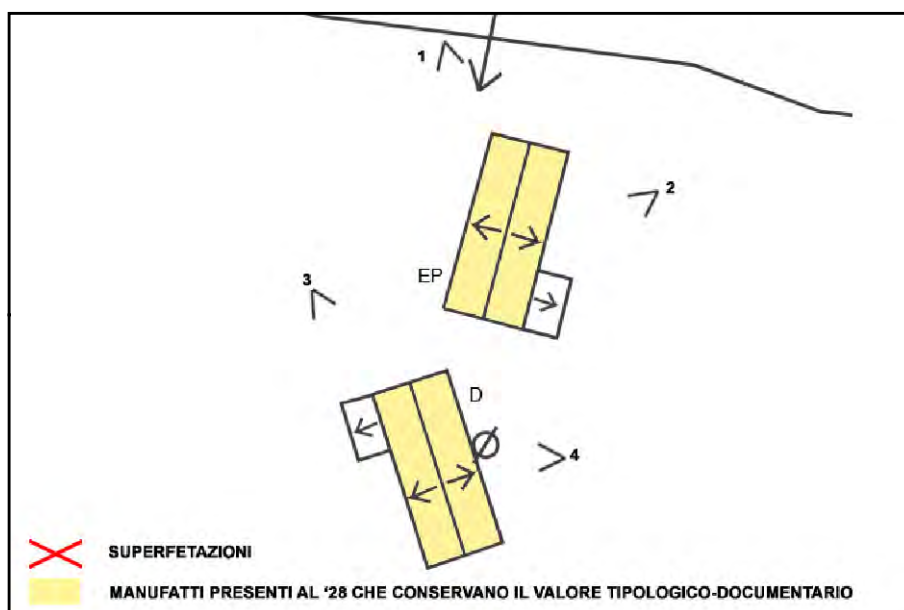
NOTE: Ristrutturata



CATASTO 1928



INQUADRAMENTO



SCHEMA DI AGGREGAZIONE



FOTO SATELLITARE 2018 Scala 1:2000



FOTO SATELLITARE 2018 Scala 1:10000



FOTO 1



FOTO 4




FOTO 2

FOTO 5



FOTO 3

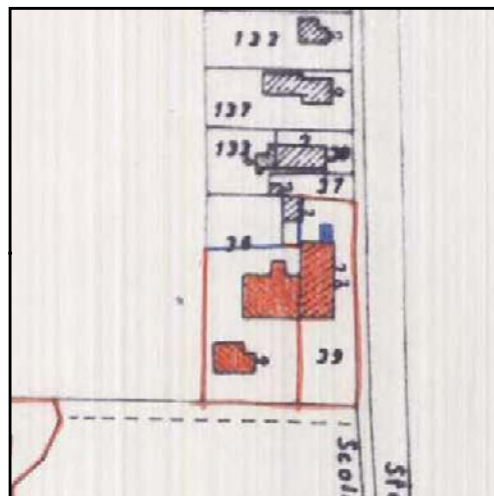


INDIRIZZO: VIA DISMANO 655, S. ZACCARIA

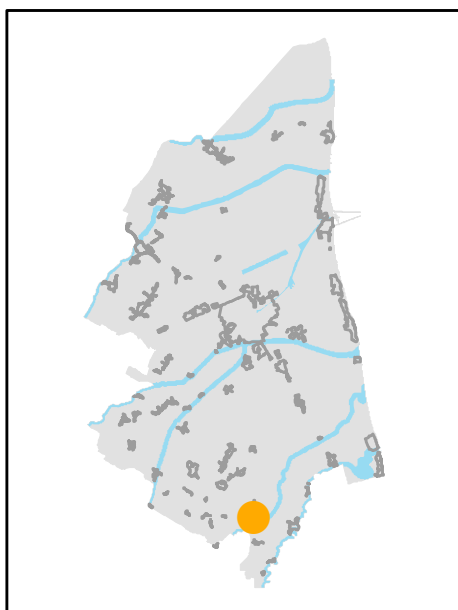
TOPONIMO: /

EDIFICI CON VALORE: EDIFICIO AD USO PROMISCOUO

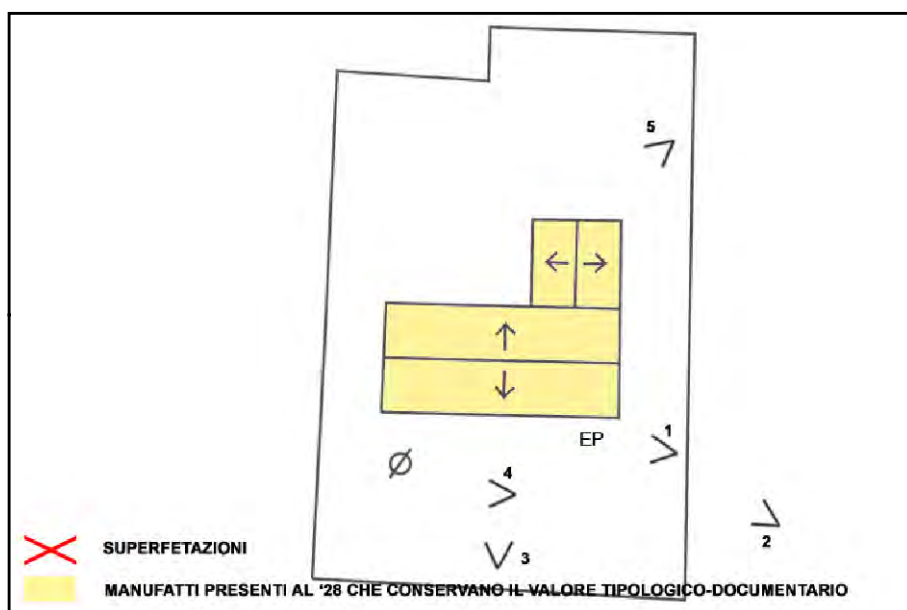
NOTE: Ristrutturata



CATASTO 1928



INQUADRAMENTO



SCHEMA DI AGGREGAZIONE



FOTO SATELLITARE 2018 Scala 1:2000



FOTO SATELLITARE 2018 Scala 1:10000



FOTO 1



FOTO 4



FOTO 2



FOTO 5



FOTO 3





INDIRIZZO: VIA CAMILLO TORRES170, CASTIGLIONE DI RAVENNA

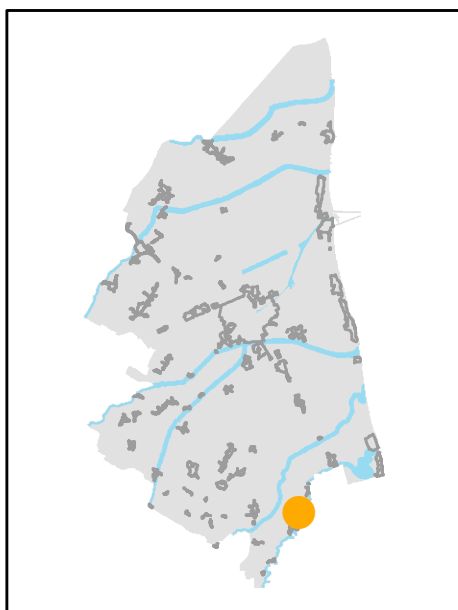
TOPONIMO: C. NUOVA

EDIFICI CON VALORE: EDIFICIO AD USO PROMISCUO - POZZO

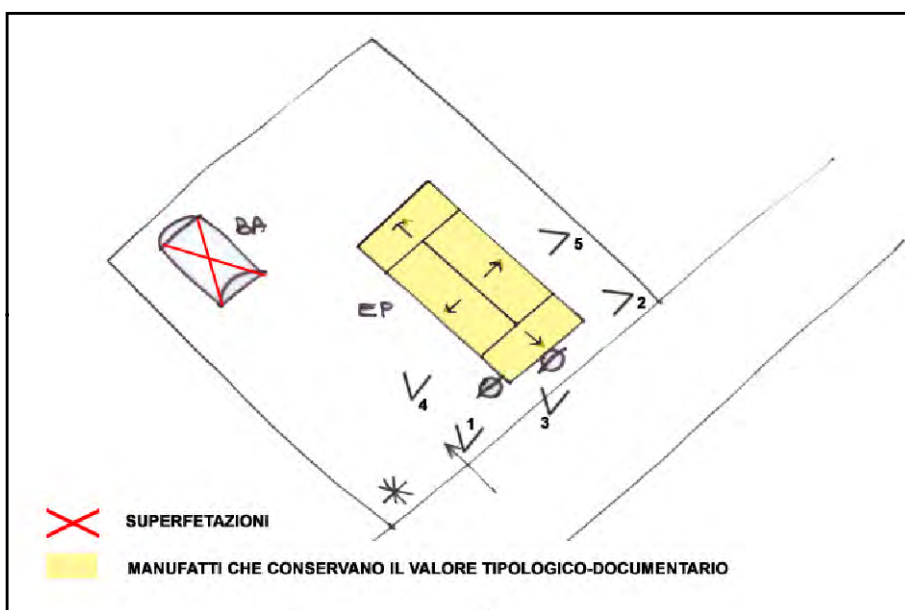
NOTE:



CATASTO 1928



INQUADRAMENTO



SCHEMA DI AGGREGAZIONE



FOTO SATELLITARE 2018 Scala 1:2000




FOTO SATELLITARE 2018 Scala 1:10000



FOTO 1



FOTO 4



FOTO 2



FOTO 5



FOTO 3



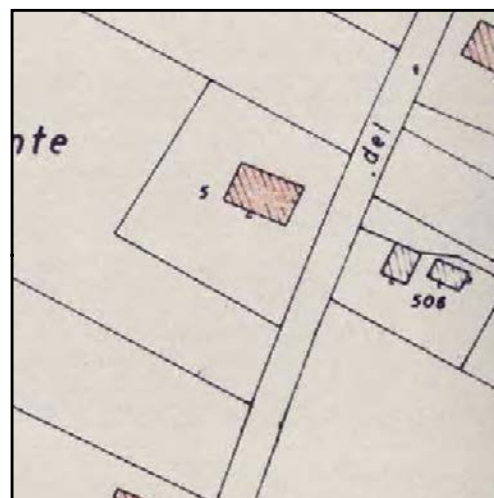


INDIRIZZO: VIA TURCI 62, CASTIGLIONE DI RAVENNA

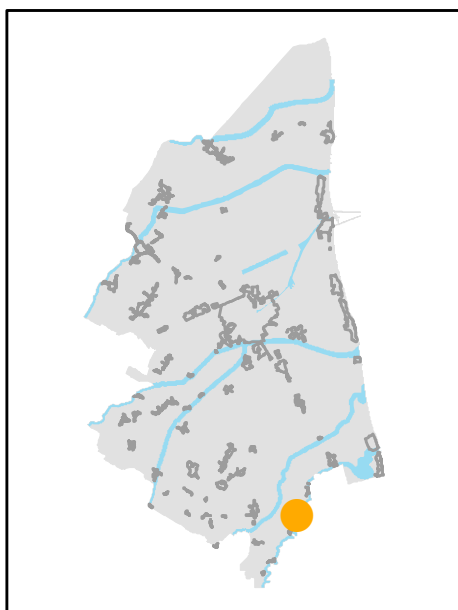
TOPONIMO: /

EDIFICI CON VALORE: EDIFICIO AD USO PROMISCOUO

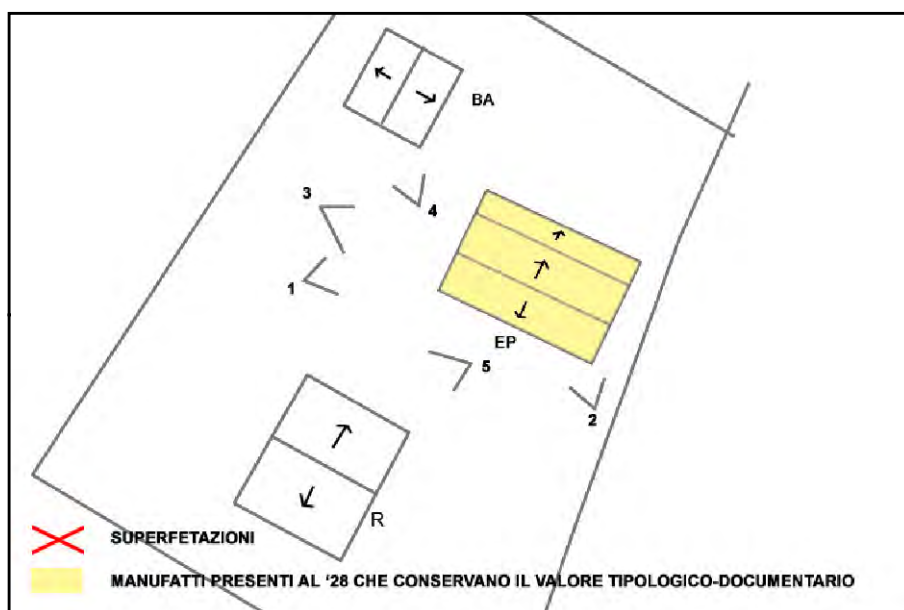
NOTE: Riconoscimento valore tipologico tramite pratica ufficio PT 6613/2005. Declassato da scheda



CATASTO 1928



INQUADRAMENTO



SCHEMA DI AGGREGAZIONE




FOTO SATELLITARE 2018 Scala 1:2000




FOTO SATELLITARE 2018 Scala 1:10000



FOTO 1



FOTO 4



FOTO 2



FOTO 5



FOTO 3



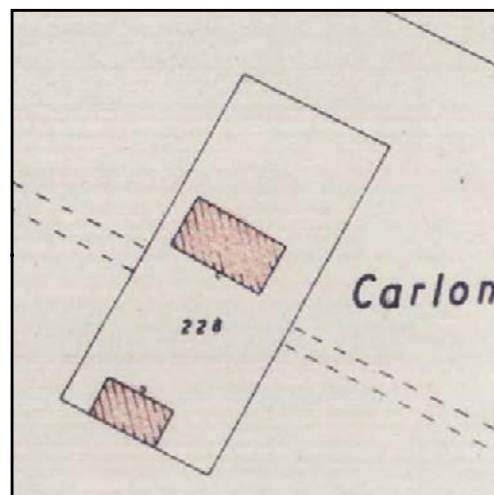


INDIRIZZO: VIA TURCI 51, CASTIGLIONE DI RAVENNA

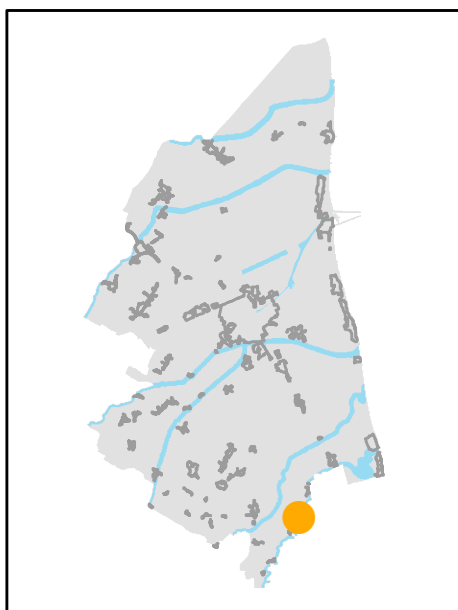
TOPONIMO: /

EDIFICI CON VALORE: EDIFICIO AD USO PROMISCOUO - POZZO

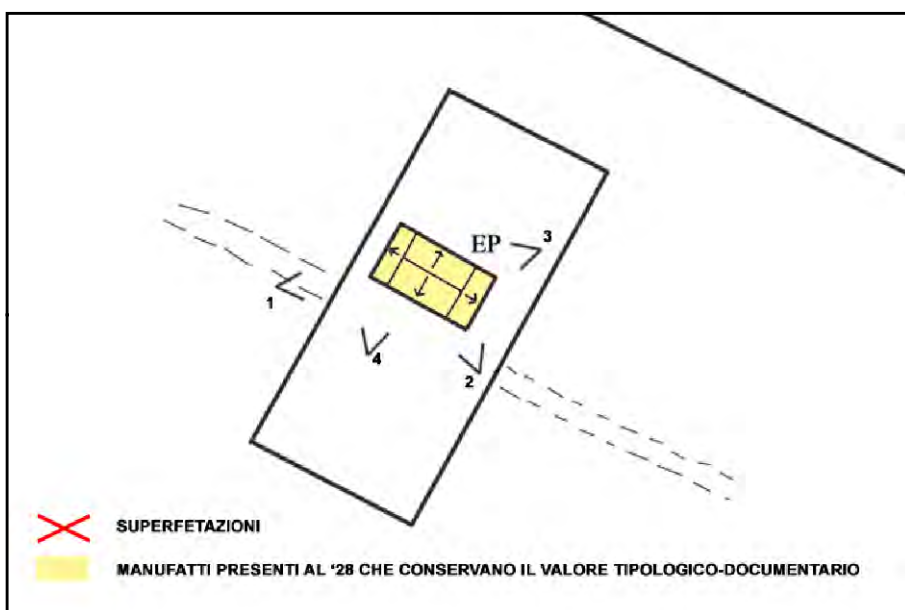
NOTE:



CATASTO 1928



INQUADRAMENTO



SCHEMA DI AGGREGAZIONE



FOTO SATELLITARE 2018 Scala 1:2000




FOTO SATELLITARE 2018 Scala 1:10000



FOTO 1



FOTO 4



FOTO 2



FOTO 5




FOTO 3



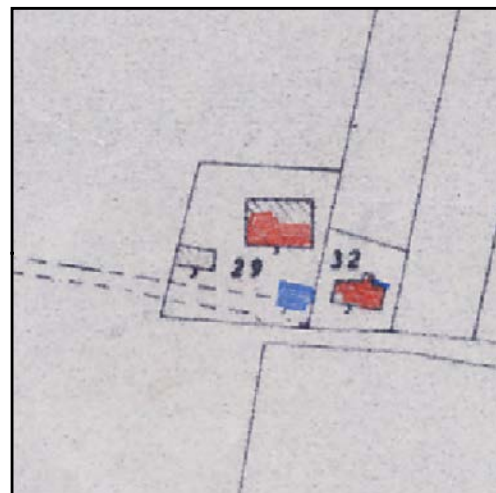


INDIRIZZO: VICOLO GINANNI 5, LA CASERMA

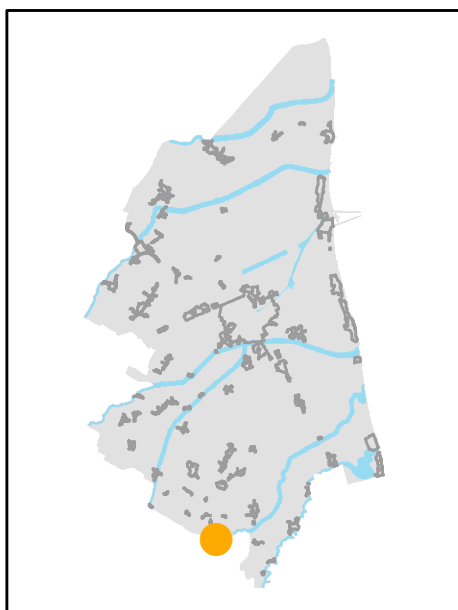
TOPONIMO: /

EDIFICI CON VALORE: EDIFICIO AD USO PROMISCUO -
RICOVERO PER ANIMALI - DEPOSITO ATTREZZI E MACCHINE -
BUCA - POZZO

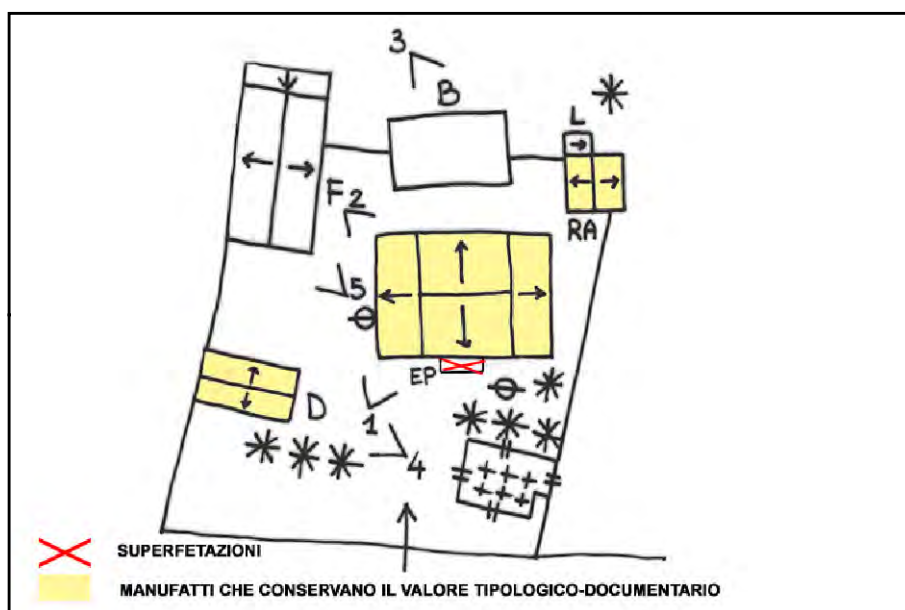
NOTE:



CATASTO 1928



INQUADRAMENTO



SCHEMA DI AGGREGAZIONE



FOTO SATELLITARE 2018 Scala 1:2000




FOTO SATELLITARE 2018 Scala 1:10000



FOTO 1



FOTO 4



FOTO 2



FOTO 5



FOTO 3



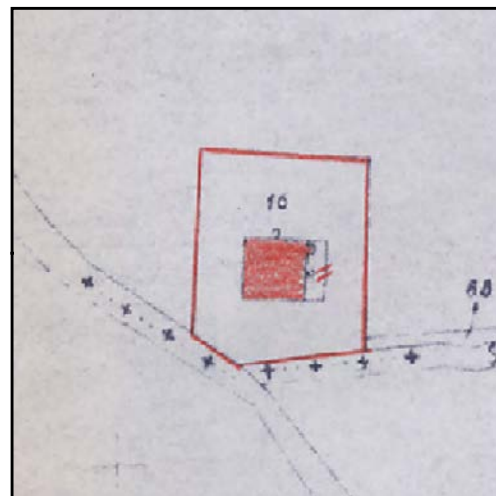


INDIRIZZO: VIA ROSSI 11, LA CASERMA

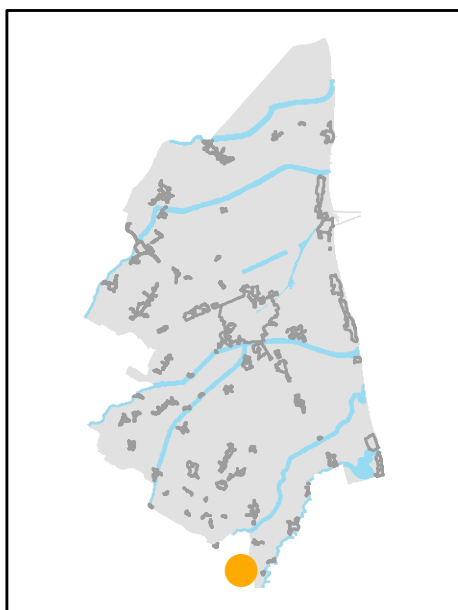
TOPONIMO: /

EDIFICI CON VALORE: EDIFICIO AD USO PROMISCUO

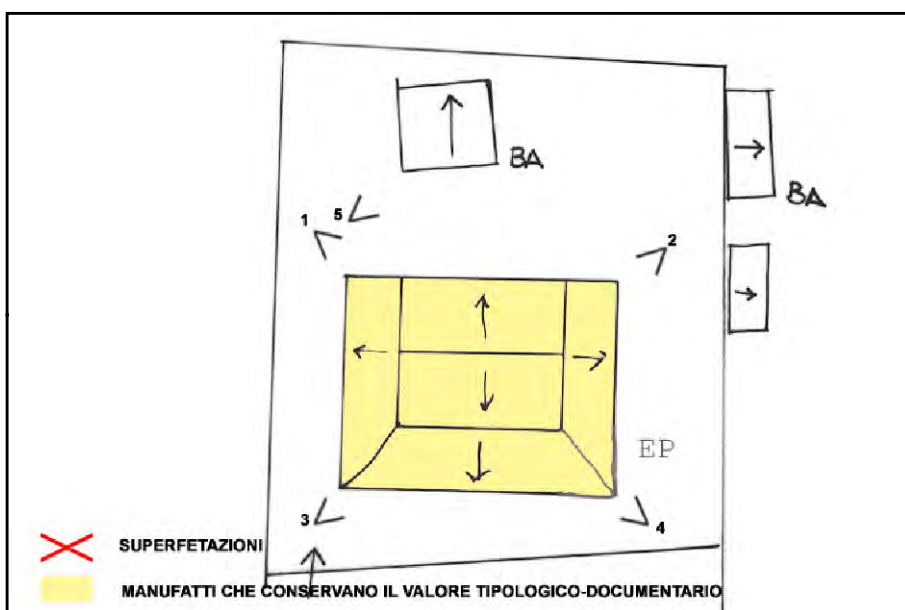
NOTE:



CATASTO 1928



INQUADRAMENTO



SCHEMA DI AGGREGAZIONE



FOTO SATELLITARE 2018 Scala 1:2000




FOTO SATELLITARE 2018 Scala 1:10000



FOTO 1



FOTO 4



FOTO 2



FOTO 5



FOTO 3



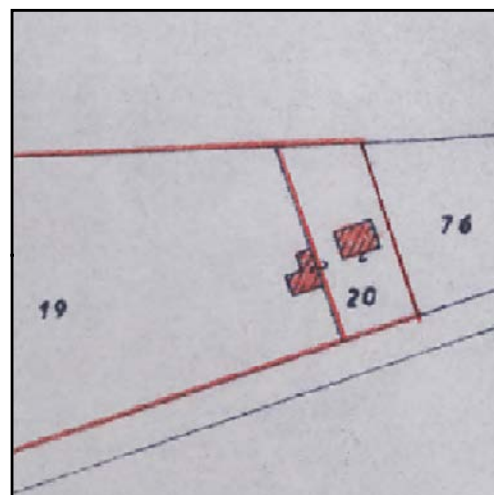


INDIRIZZO: VIA BAGNOLO 123, CASEMURATE - MENSA

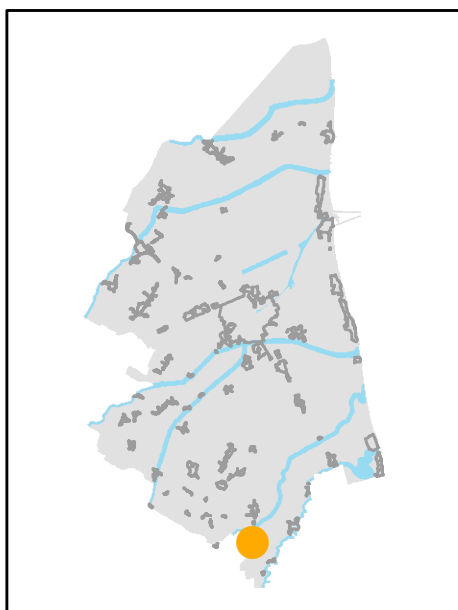
TOPONIMO: /

EDIFICI CON VALORE: EDIFICIO AD USO PROMISCUO -
DEPOSITO ATTREZZI E MACCHINE

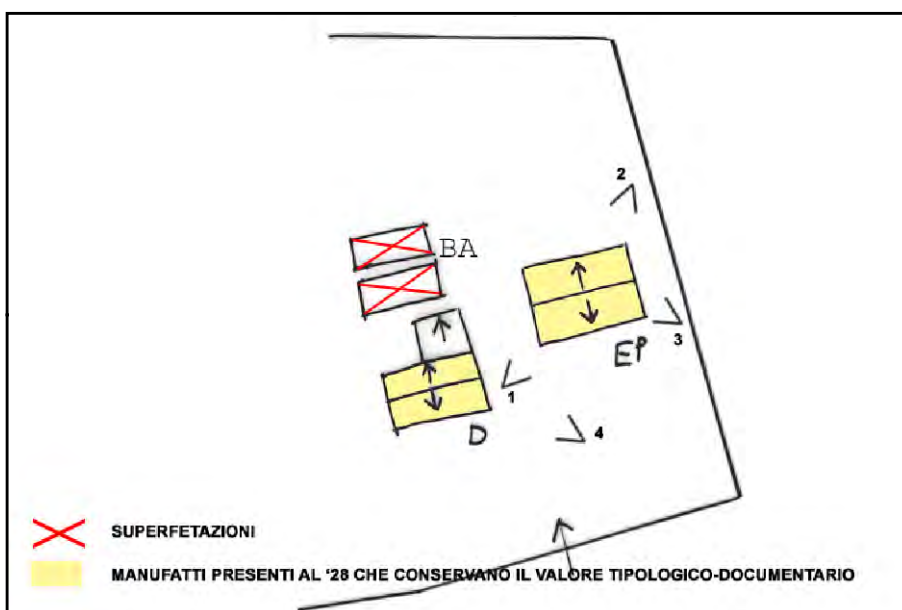
NOTE:



CATASTO 1928



INQUADRAMENTO



SCHEMA DI AGGREGAZIONE




FOTO SATELLITARE 2018 Scala 1:2000



FOTO SATELLITARE 2018 Scala 1:10000



FOTO 1



FOTO 4



FOTO 2



FOTO 5



FOTO 3



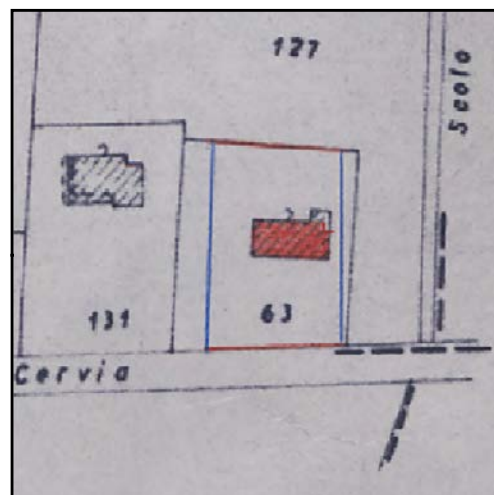


INDIRIZZO: VIA BAGNOLO 63, CASEMURATE - MENSA

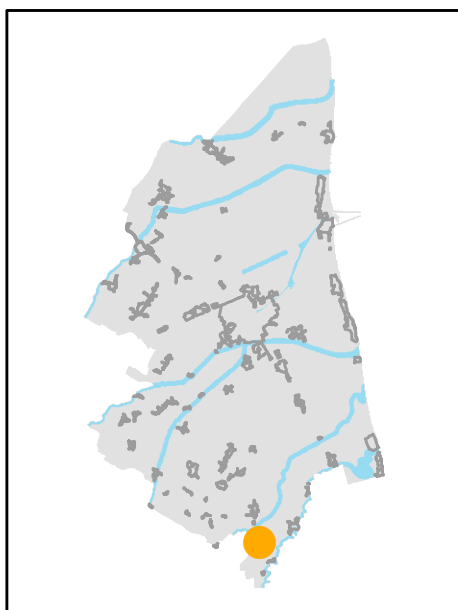
TOPONIMO: /

EDIFICI CON VALORE: EDIFICIO AD USO PROMISCOUO

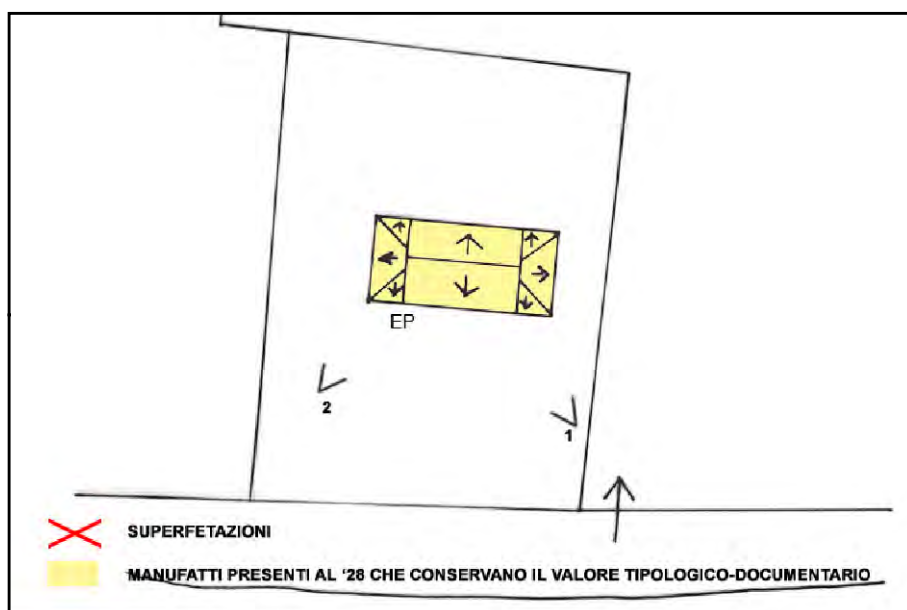
NOTE: Ristrutturata



CATASTO 1928



INQUADRAMENTO



SCHEMA DI AGGREGAZIONE



FOTO SATELLITARE 2018 Scala 1:2000

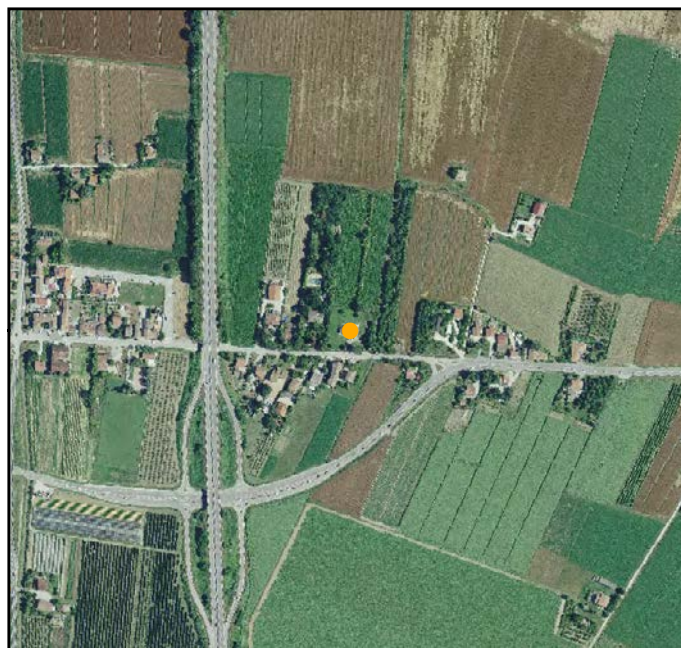


FOTO SATELLITARE 2018 Scala 1:10000



FOTO 1



FOTO 4

FOTO 2



FOTO 5

FOTO 3

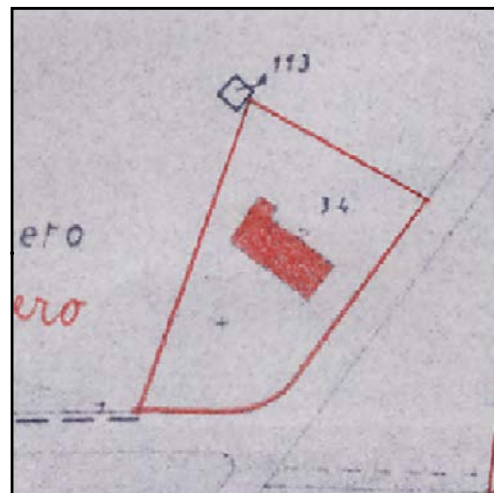


INDIRIZZO: VIA BAGNOLO SALARA 109, CASEMURATE - MENSA

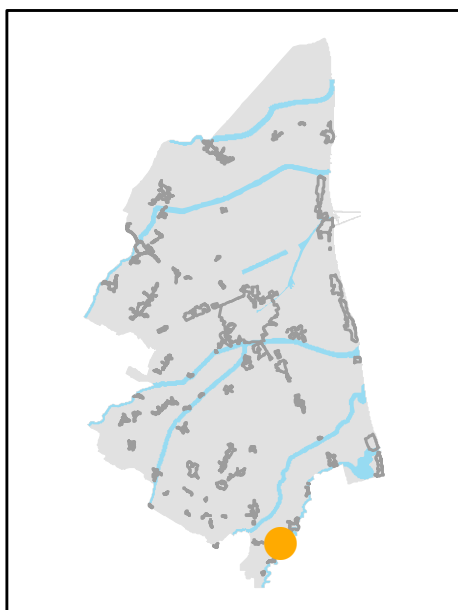
TOPONIMO: MACERO

EDIFICI CON VALORE: EDIFICIO AD USO PROMISCUO

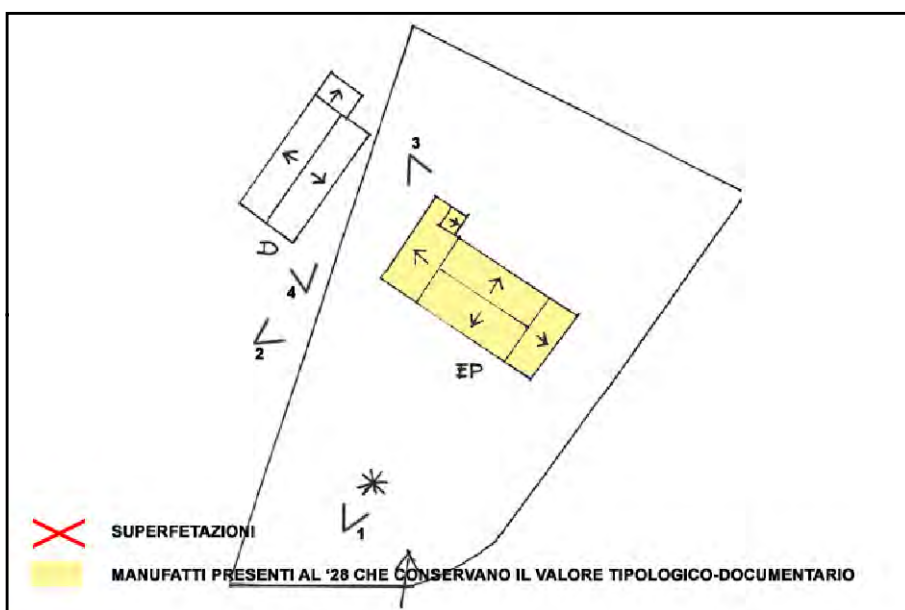
NOTE: Ristrutturata



CATASTO 1928



INQUADRAMENTO



SCHEMA DI AGGREGAZIONE



FOTO SATELLITARE 2018 Scala 1:2000




FOTO SATELLITARE 2018 Scala 1:10000



FOTO 1



FOTO 4



FOTO 2



FOTO 5



FOTO 3

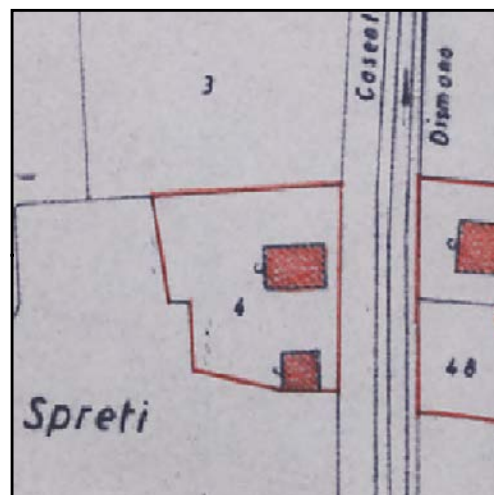


INDIRIZZO: VIA DISMANO 733, CASEMURATE - MENSA

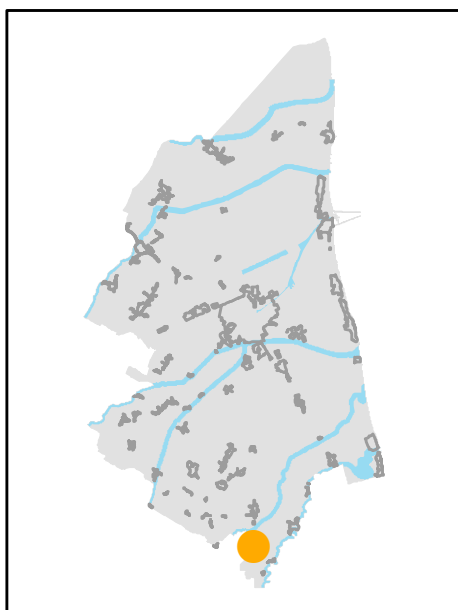
TOPONIMO: CASA SPRETI

EDIFICI CON VALORE: EDIFICIO AD USO PROMISCUO -
DEPOSITO ATTREZZI E MACCHINE - RICOVERO PER ANIMALI -
FORNO

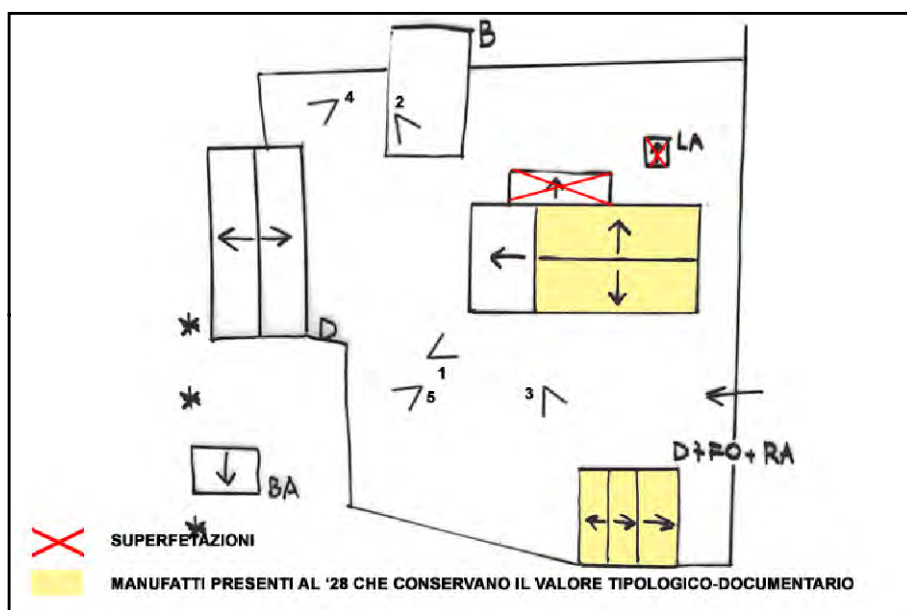
NOTE:



CATASTO 1928



INQUADRAMENTO



SCHEMA DI AGGREGAZIONE



FOTO SATELLITARE 2018 Scala 1:2000

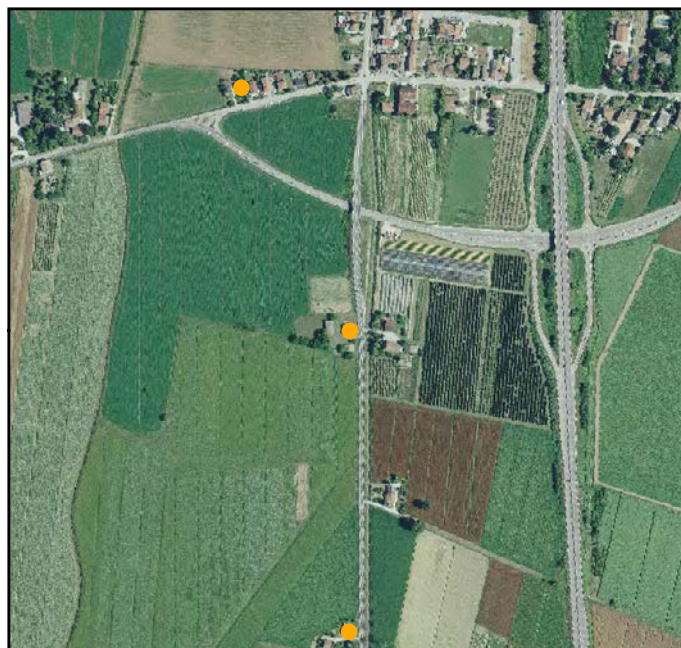


FOTO SATELLITARE 2018 Scala 1:10000



FOTO 1



FOTO 4



FOTO 2



FOTO 5



FOTO 3



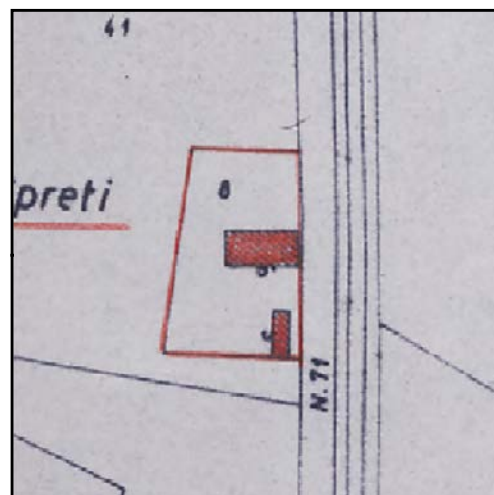


INDIRIZZO: VIA DISMANO 737/A, CASEMURATE - MENSA

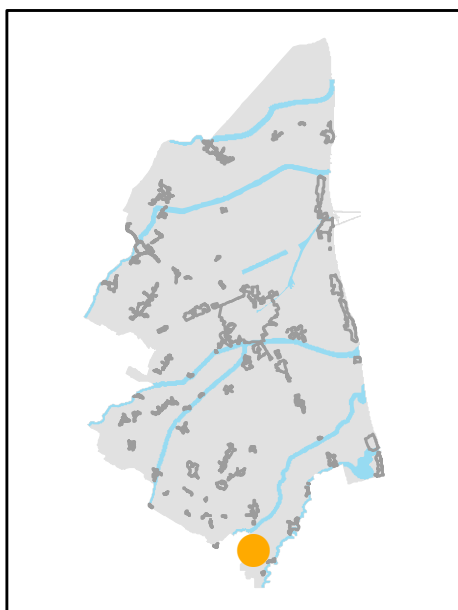
TOPONIMO: CASA SPRETI

EDIFICI CON VALORE: EDIFICIO AD USO PROMISCUO

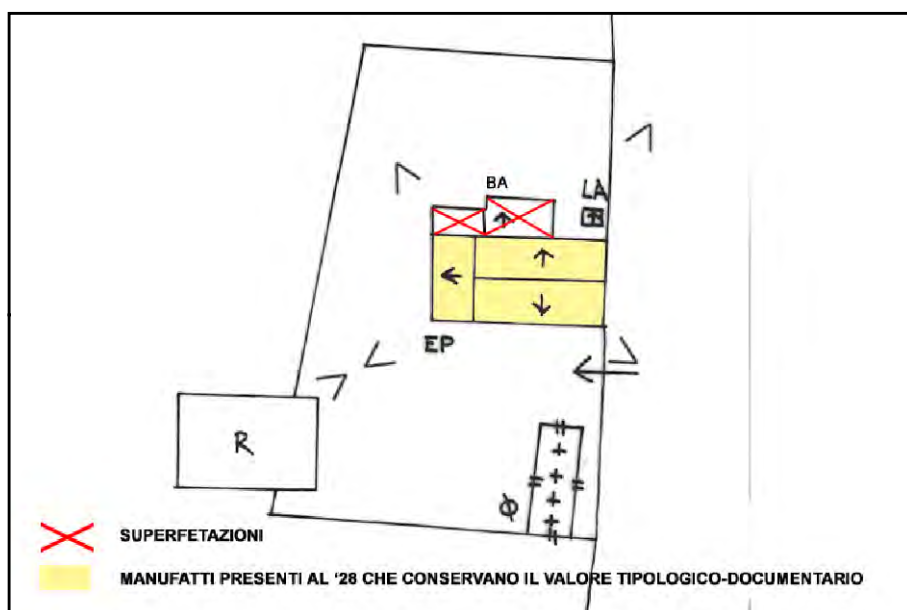
NOTE: Declassato da scheda



CATASTO 1928



INQUADRAMENTO



SCHEMA DI AGGREGAZIONE




FOTO SATELLITARE 2018 Scala 1:2000




FOTO SATELLITARE 2018 Scala 1:10000



FOTO 1



FOTO 4



FOTO 2



FOTO 5



FOTO 3



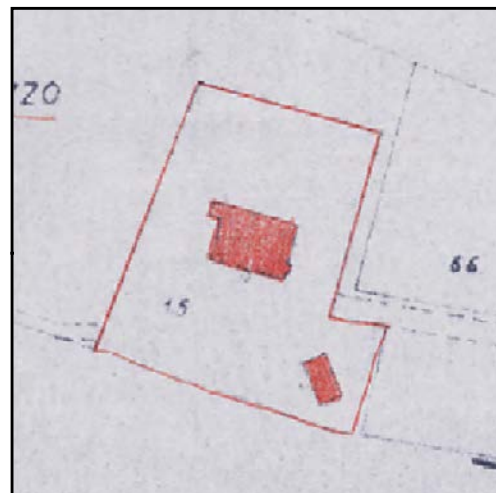


INDIRIZZO: VIA MATELLICA 22, CASEMURATE - MENSA

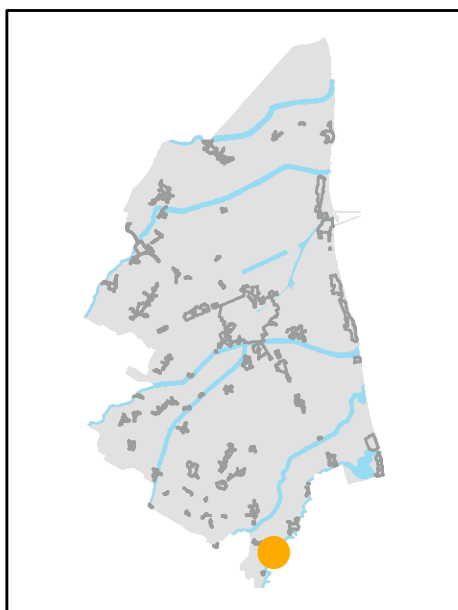
TOPONIMO: PODERE SOPRAPALAZZO

EDIFICI CON VALORE: EDIFICIO AD USO PROMISCUO -
DEPOSITO ATTREZZI E MACCHINE

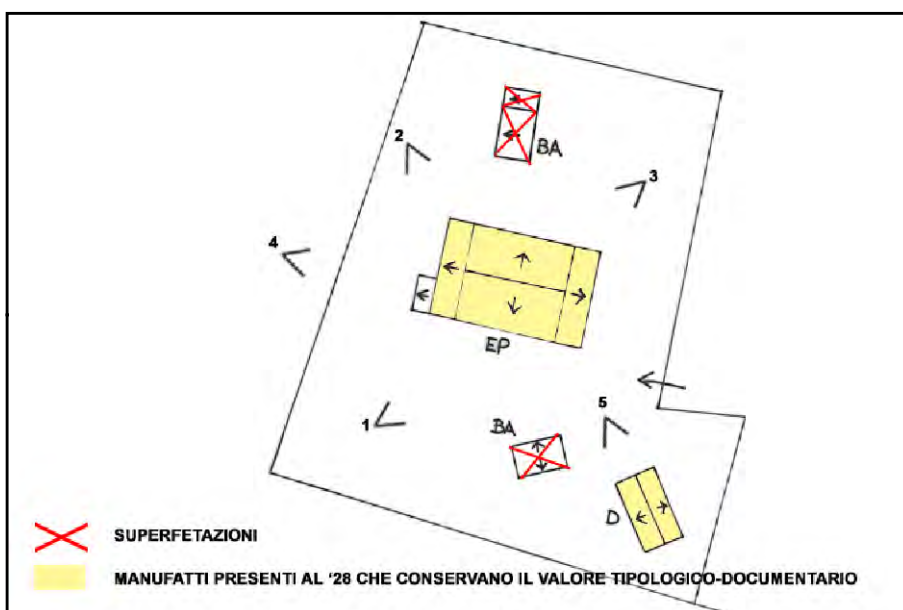
NOTE:



CATASTO 1928



INQUADRAMENTO



SCHEMA DI AGGREGAZIONE



FOTO SATELLITARE 2018 Scala 1:2000




FOTO SATELLITARE 2018 Scala 1:10000



FOTO 1



FOTO 4



FOTO 2



FOTO 5



FOTO 3



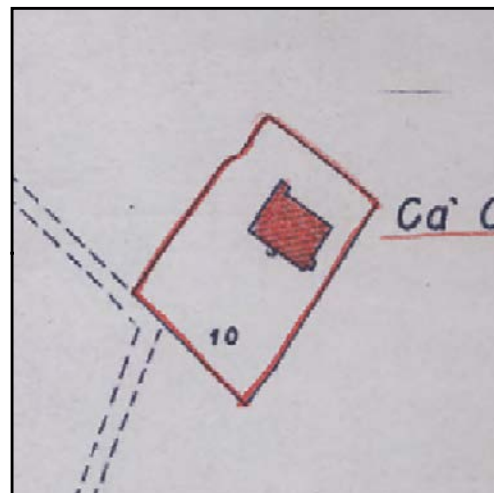


INDIRIZZO: VIA DORIA 8, CASEMURATE - MENSA

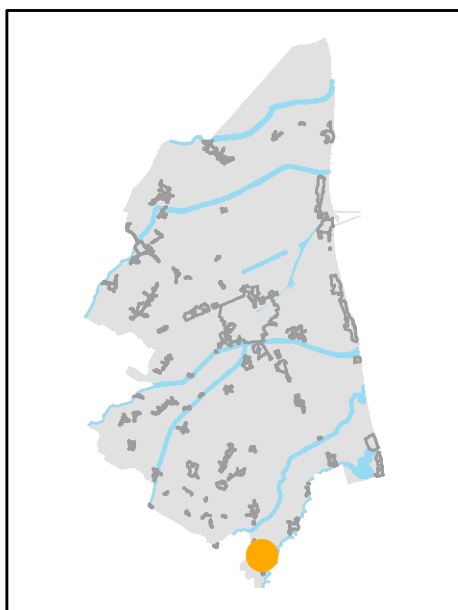
TOPONIMO: CASA COLONNA

EDIFICI CON VALORE: EDIFICIO AD USO PROMISCUO - POZZO

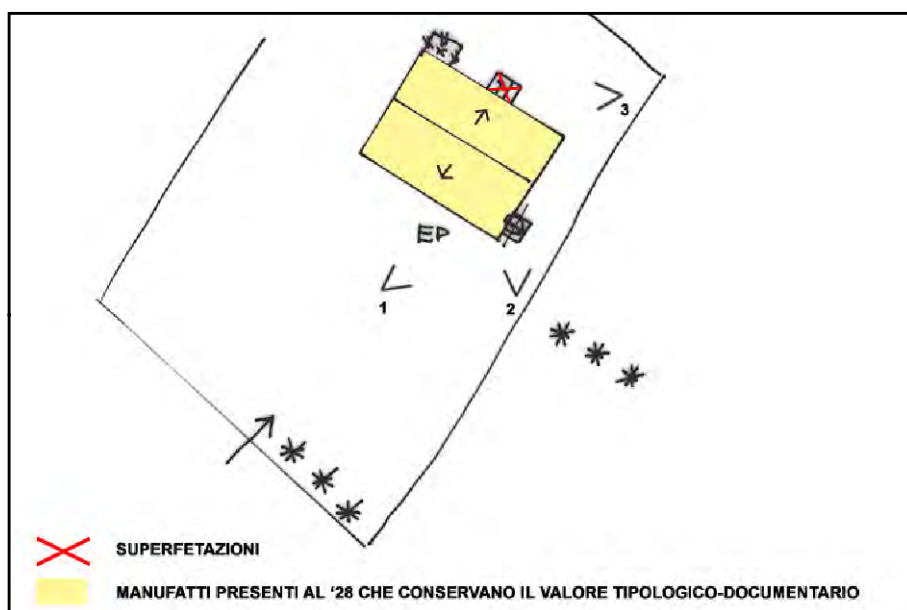
NOTE:



CATASTO 1928



INQUADRAMENTO



SCHEMA DI AGGREGAZIONE




FOTO SATELLITARE 2018 Scala 1:2000




FOTO SATELLITARE 2018 Scala 1:10000



FOTO 1



FOTO 4



FOTO 2

FOTO 5



FOTO 3

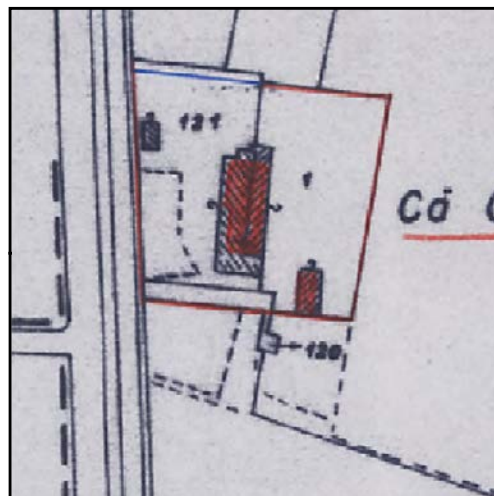


INDIRIZZO: VIA DISMANO 670, CASEMURATE - MENSA

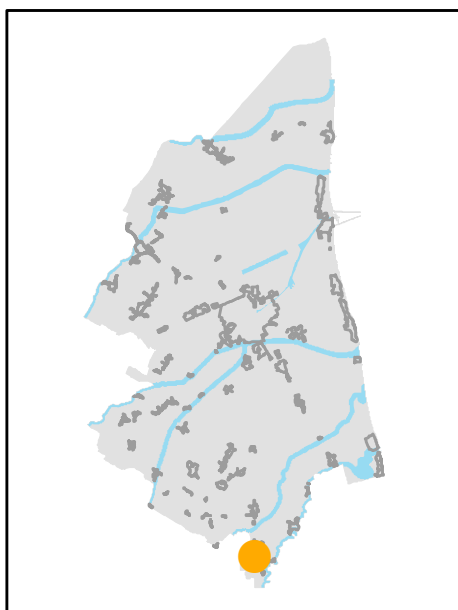
TOPONIMO: CASA COLONNA

EDIFICI CON VALORE: EDIFICIO AD USO PROMISCUO -
DEPOSITO ATTREZZI E MACCHINE

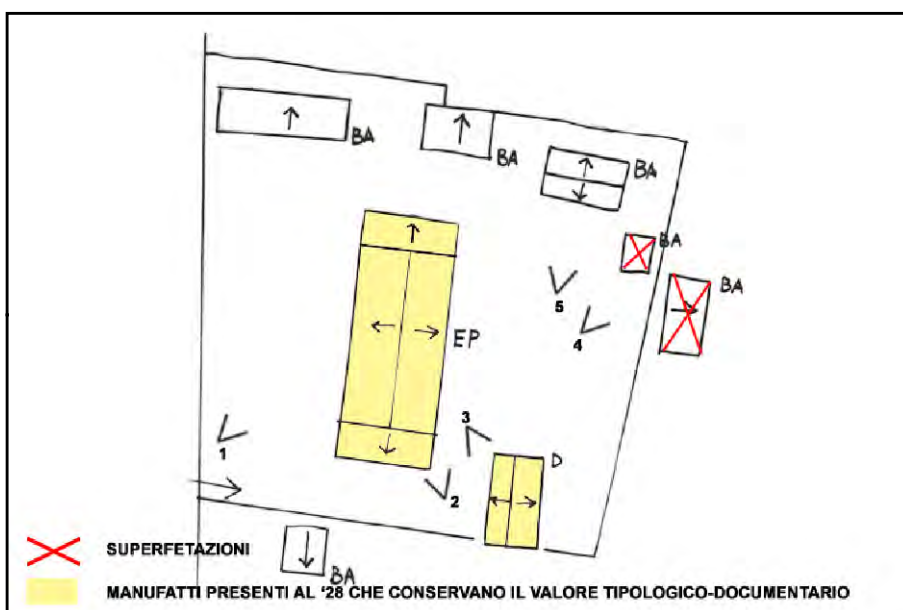
NOTE:



CATASTO 1928



INQUADRAMENTO



SCHEMA DI AGGREGAZIONE




FOTO SATELLITARE 2018 Scala 1:2000




FOTO SATELLITARE 2018 Scala 1:10000



FOTO 1



FOTO 4



FOTO 2



FOTO 5



FOTO 3



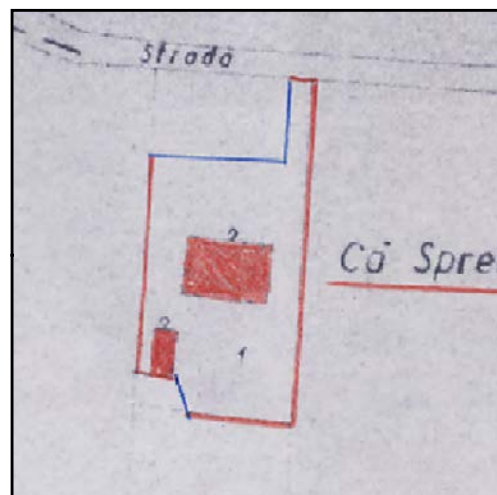


INDIRIZZO: VIA DISMANO 751, CASEMURATE - MENSA

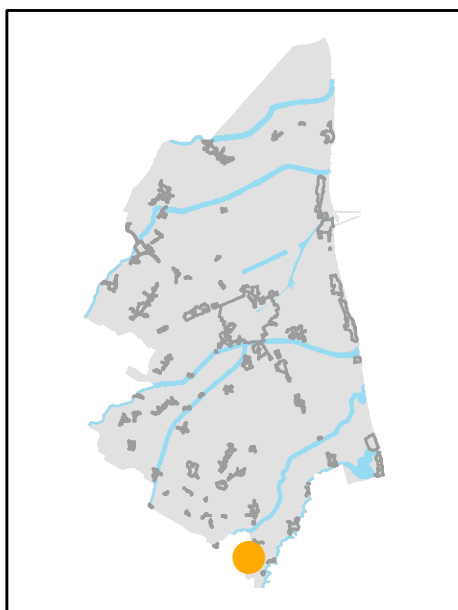
TOPONIMO: CAVALLORO

EDIFICI CON VALORE: EDIFICIO AD USO PROMISCUO -
DEPOSITO ATTREZZI E MACCHINE

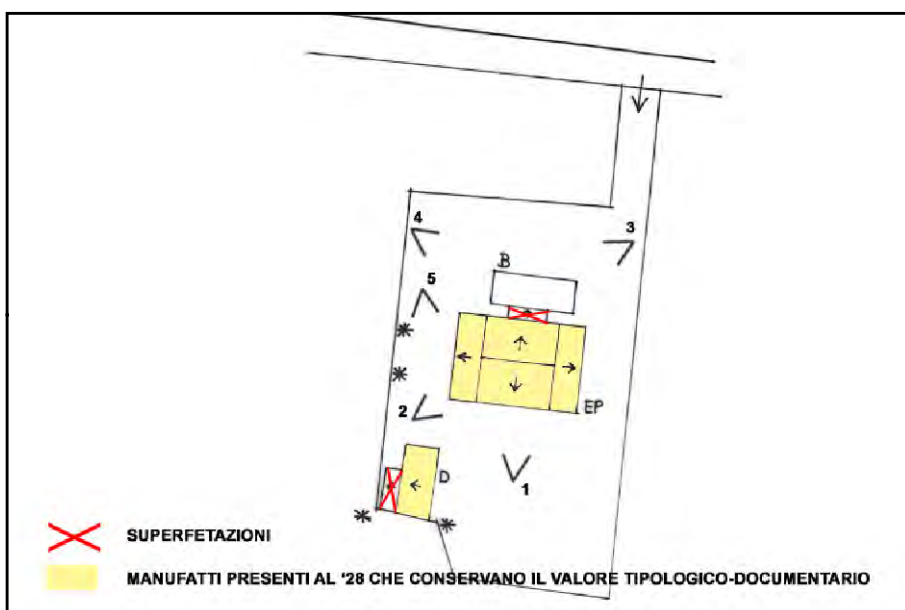
NOTE: Toponimo catastale: Ca' Sprei.



CATASTO 1928



INQUADRAMENTO



SCHEMA DI AGGREGAZIONE




FOTO SATELLITARE 2018 Scala 1:2000




FOTO SATELLITARE 2018 Scala 1:10000



FOTO 1



FOTO 4



FOTO 2

FOTO 5



FOTO 3

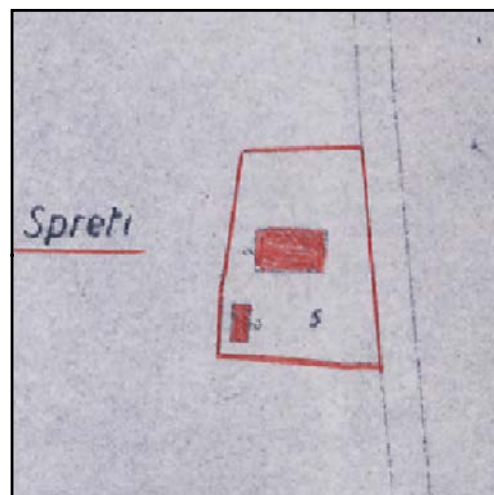


INDIRIZZO: VIA DISMANO 753, CASEMURATE - MENSA

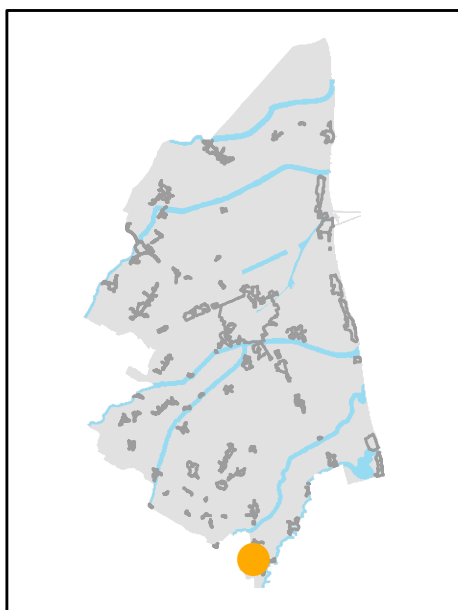
TOPONIMO: CASA SPRETI

EDIFICI CON VALORE: EDIFICIO AD USO PROMISCUO - BUCA - POZZO

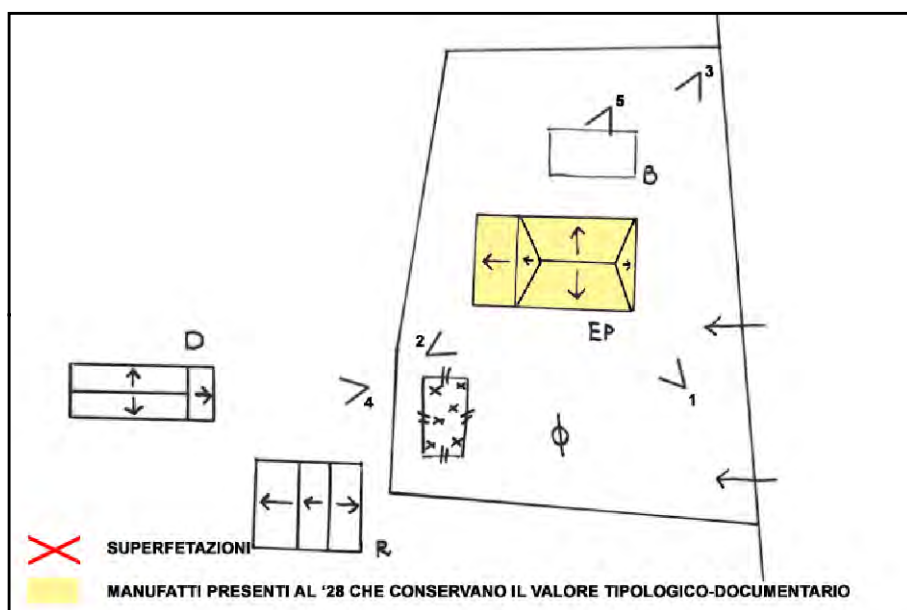
NOTE: Ristrutturata



CATASTO 1928



INQUADRAMENTO



SCHEMA DI AGGREGAZIONE



FOTO SATELLITARE 2018 Scala 1:2000



FOTO SATELLITARE 2018 Scala 1:10000



FOTO 1



FOTO 4



FOTO 2



FOTO 5



FOTO 3



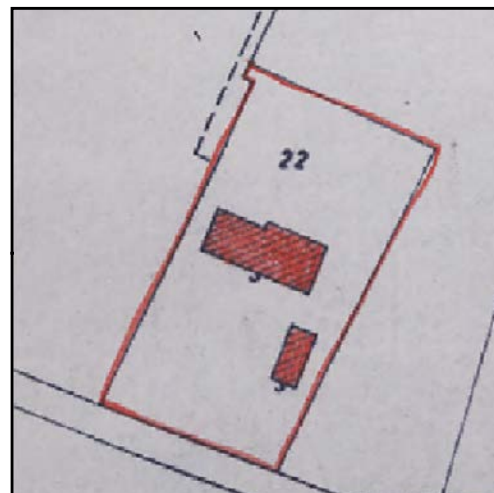


INDIRIZZO: VIA MENSA 7, CASEMURATE - MENSA

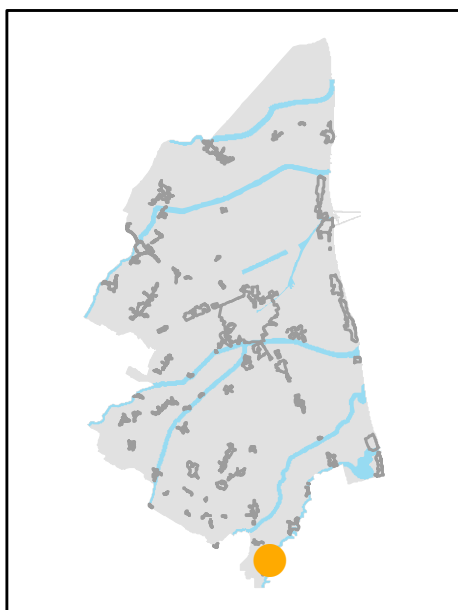
TOPONIMO: PODERE SOPRAMULINO

EDIFICI CON VALORE: EDIFICIO AD USO PROMISCUO -
RICOVERO PER ANIMALI - DEPOSITO ATTREZZI E MACCHINE

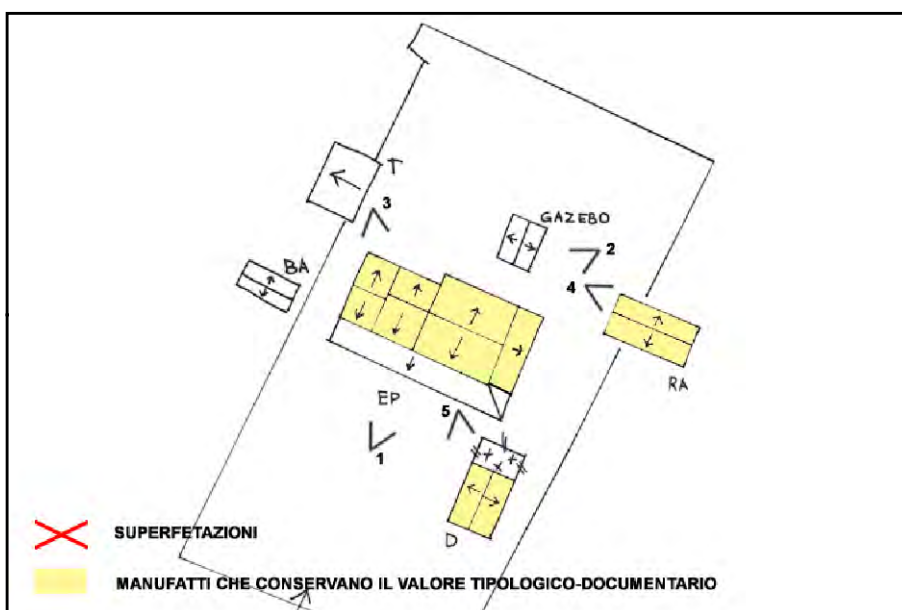
NOTE: Ristrutturata



CATASTO 1928



INQUADRAMENTO



SCHEMA DI AGGREGAZIONE




FOTO SATELLITARE 2018 Scala 1:2000



FOTO SATELLITARE 2018 Scala 1:10000



FOTO 1



FOTO 4



FOTO 2



FOTO 5



FOTO 3



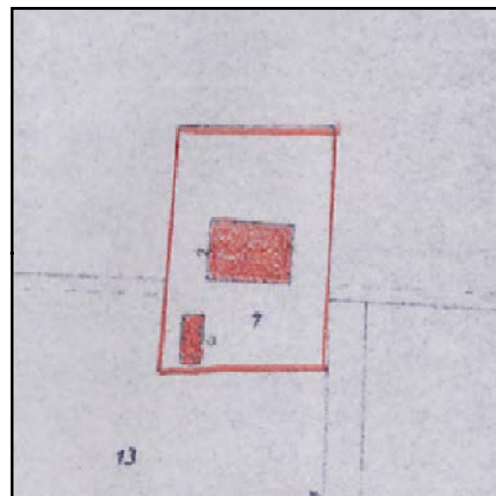


INDIRIZZO: VIA DISMANO, CASEMURATE - MENSA

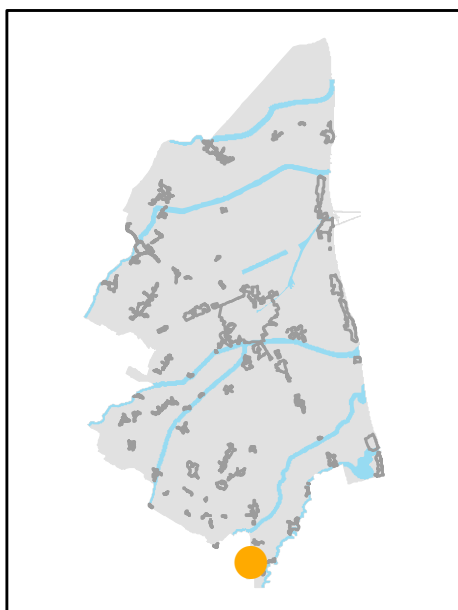
TOPONIMO: CASA SIROCCHI

EDIFICI CON VALORE: EDIFICIO AD USO PROMISCUO -
DEPOSITO ATTREZZI E MACCHINE

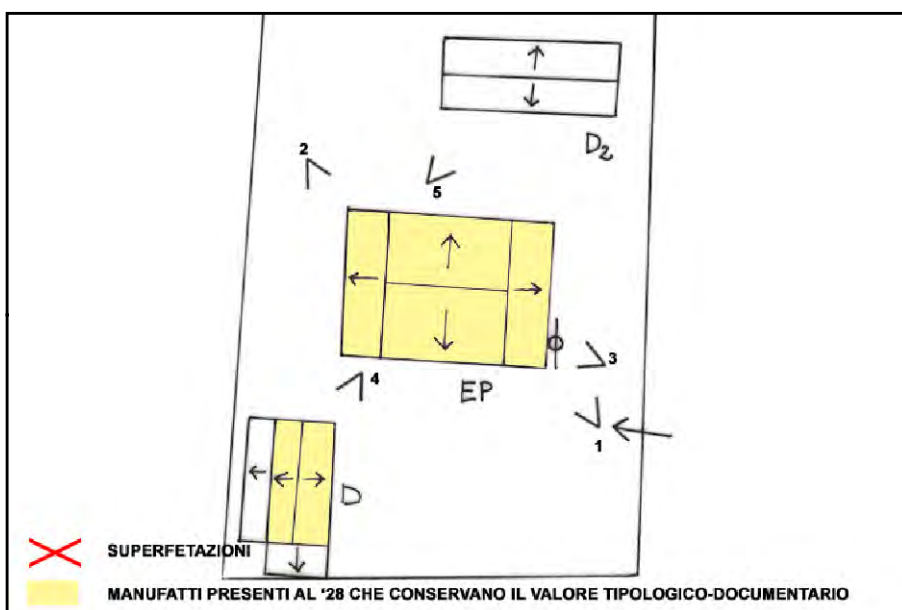
NOTE:



CATASTO 1928



INQUADRAMENTO



SCHEMA DI AGGREGAZIONE



FOTO SATELLITARE 2018 Scala 1:2000




FOTO SATELLITARE 2018 Scala 1:10000



FOTO 1



FOTO 4



FOTO 2



FOTO 5



FOTO 3



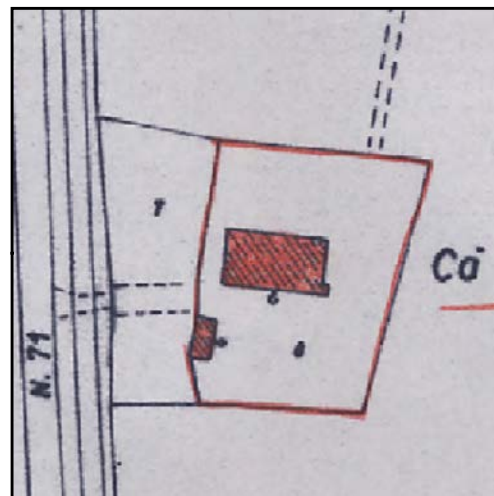


INDIRIZZO: VIA DISMANO 676, CASEMURATE - MENSA

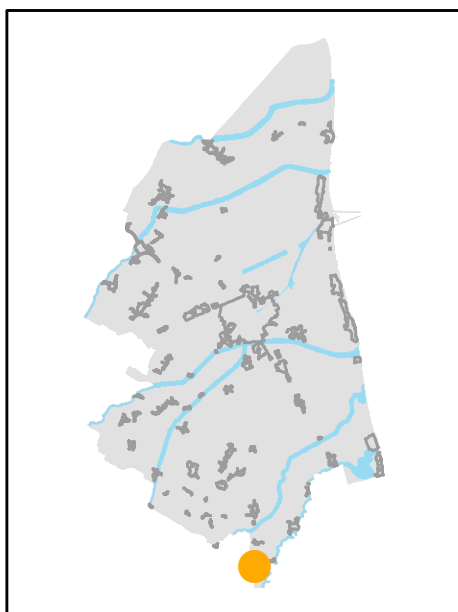
TOPONIMO: CASA COLONNA

EDIFICI CON VALORE: EDIFICIO AD USO PROMISCUO -
DEPOSITO ATTREZZI E MACCHINE - BUCA

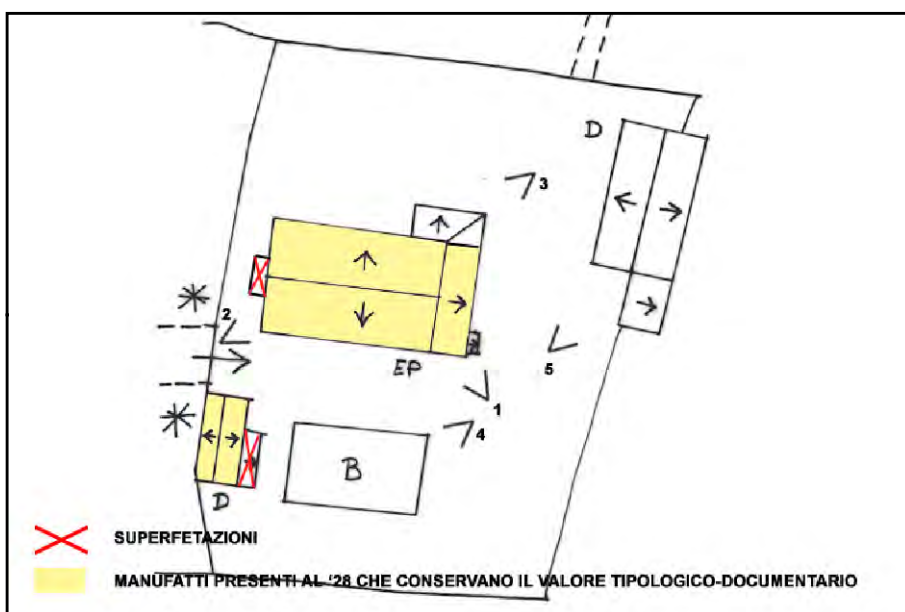
NOTE: Ristrutturata. Non è stato possibile aggiornare le foto.



CATASTO 1928



INQUADRAMENTO



SCHEMA DI AGGREGAZIONE



FOTO SATELLITARE 2018 Scala 1:2000

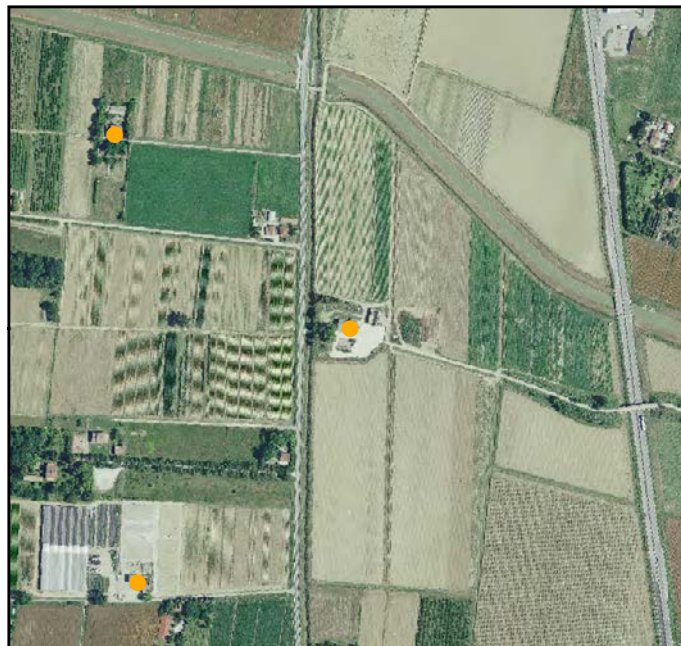


FOTO SATELLITARE 2018 Scala 1:10000



FOTO 1



FOTO 4



FOTO 2



FOTO 5



FOTO 3



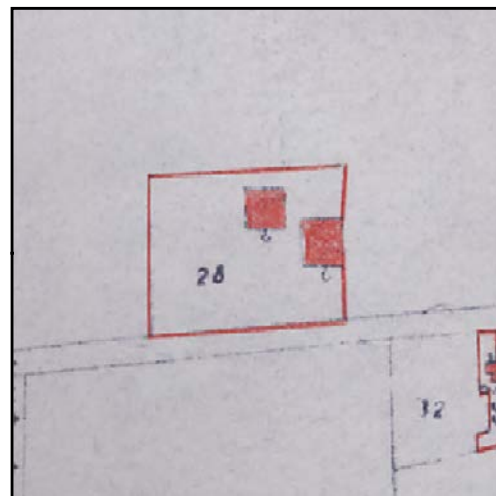


INDIRIZZO: VIA ROSSA 7, CASEMURATE - MENSA

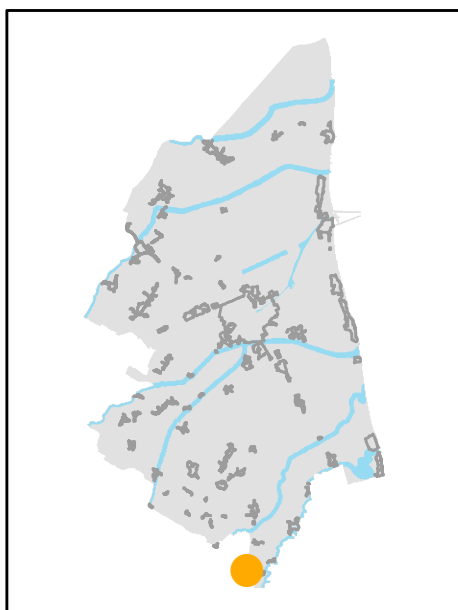
TOPONIMO: /

EDIFICI CON VALORE: EDIFICIO AD USO PROMISCUO -
DEPOSITO ATTREZZI E MACCHINE

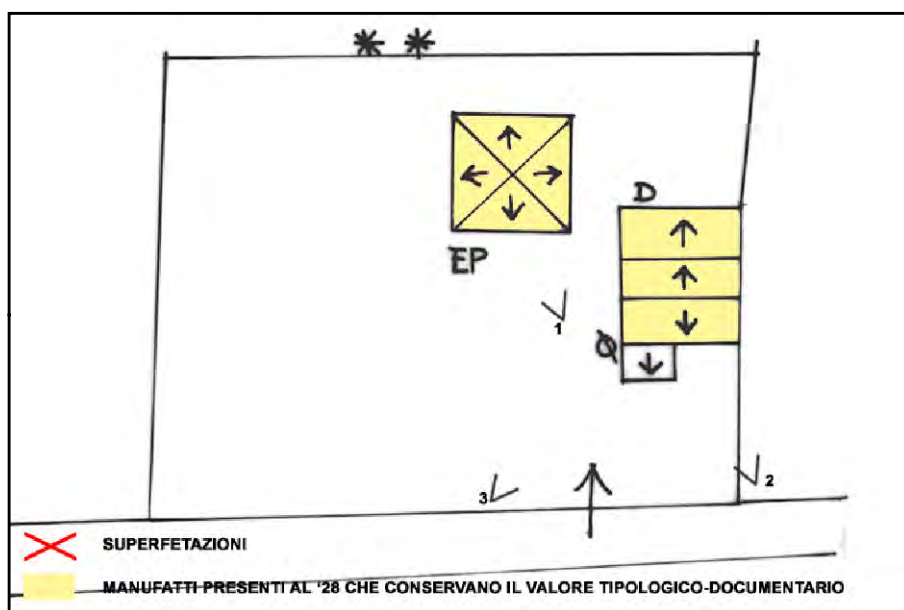
NOTE:



CATASTO 1928



INQUADRAMENTO



SCHEMA DI AGGREGAZIONE



FOTO SATELLITARE 2018 Scala 1:2000




FOTO SATELLITARE 2018 Scala 1:10000



FOTO 1



FOTO 4

FOTO 2



FOTO 5

FOTO 3



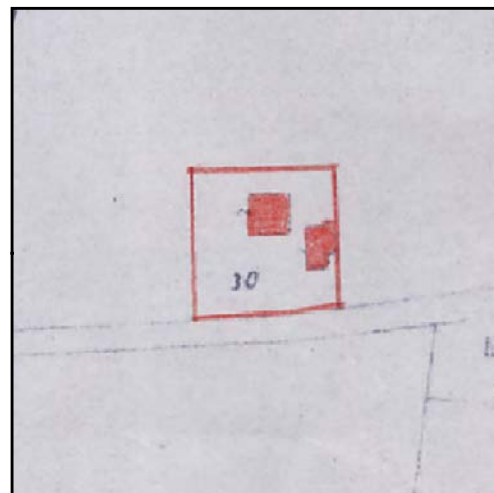


INDIRIZZO: VIA ROSSA 3, CASEMURATE - MENSA

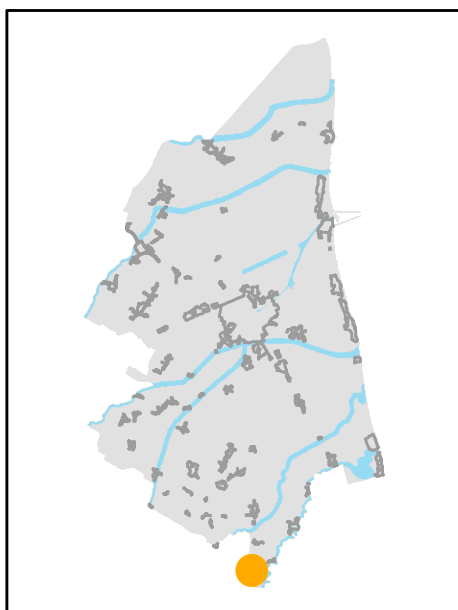
TOPONIMO: /

EDIFICI CON VALORE: EDIFICIO AD USO PROMISCUO -
DEPOSITO ATTREZZI E MACCHINE - RICOVERO PER ANIMALI

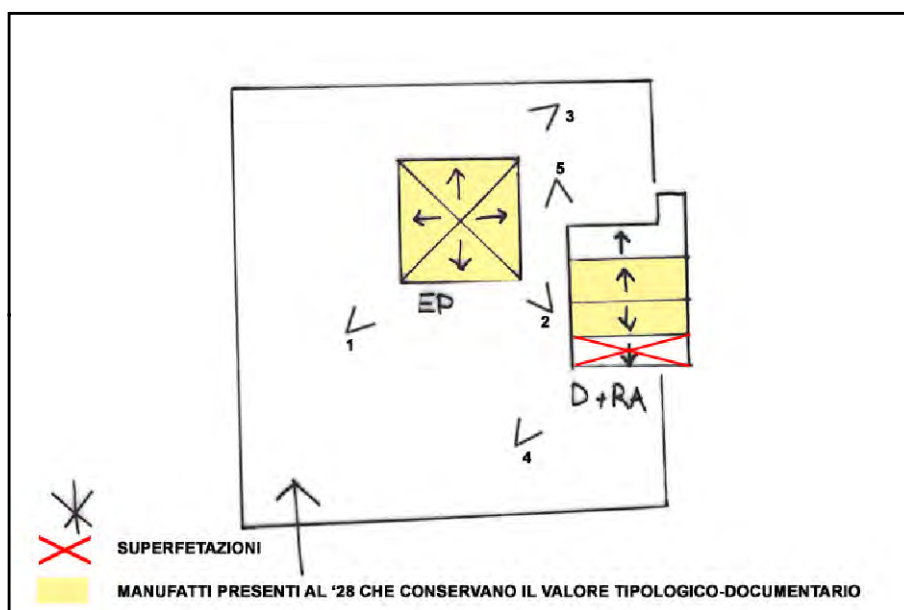
NOTE:



CATASTO 1928



INQUADRAMENTO



SCHEMA DI AGGREGAZIONE



FOTO SATELLITARE 2018 Scala 1:2000

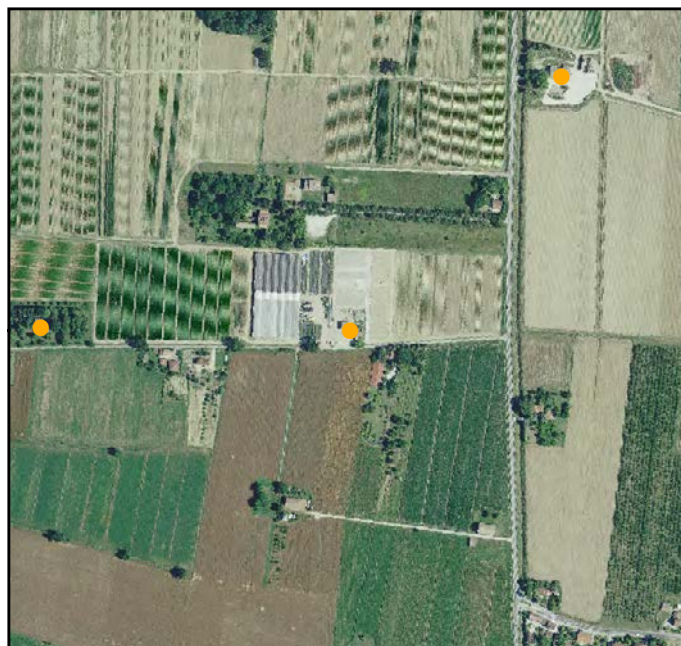


FOTO SATELLITARE 2018 Scala 1:10000



FOTO 1



FOTO 4



FOTO 2



FOTO 5



FOTO 3





INDIRIZZO: VIA MENSA 15, CASEMURATE - MENSA

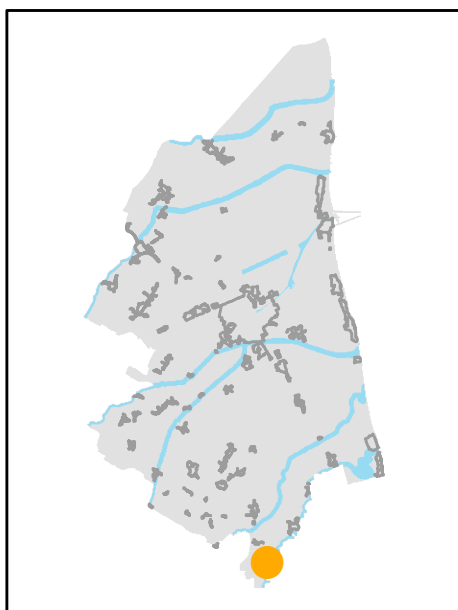
TOPONIMO: LA COLOMBARA DI QUA'

EDIFICI CON VALORE: EDIFICIO AD USO PROMISCUO

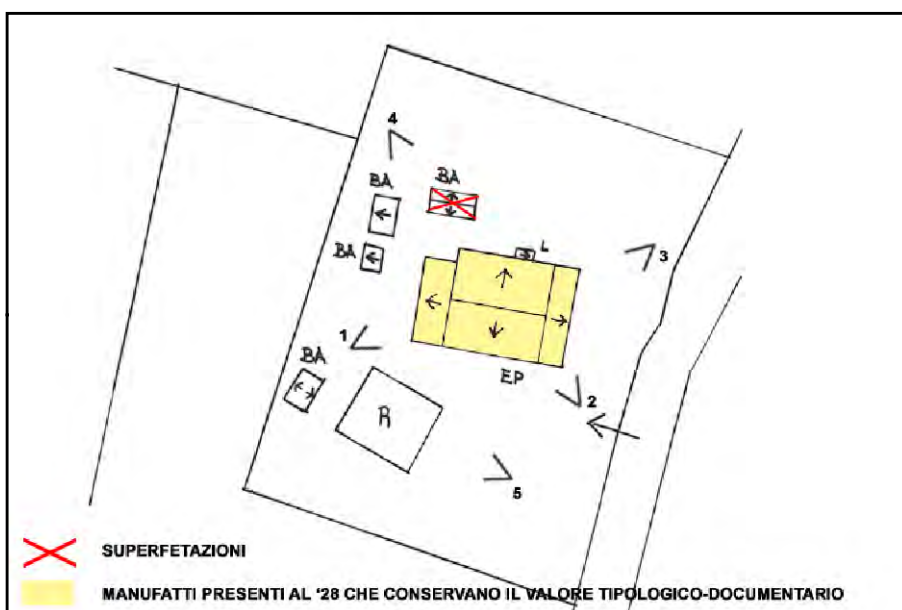
NOTE: Declassato da scheda



CATASTO 1928



INQUADRAMENTO



SCHEMA DI AGGREGAZIONE



FOTO SATELLITARE 2018 Scala 1:2000



FOTO SATELLITARE 2018 Scala 1:10000



FOTO 1



FOTO 4



FOTO 2



FOTO 5



FOTO 3



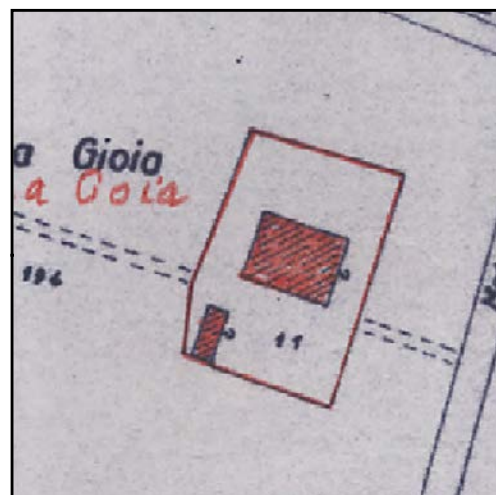


INDIRIZZO: VIA MENSA 19, CASEMURATE - MENSA

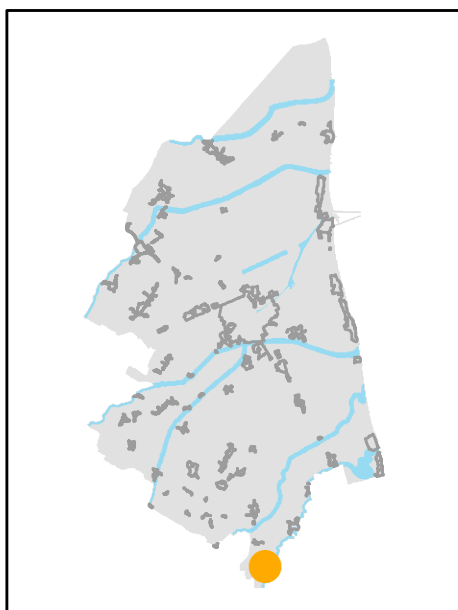
TOPONIMO: LA GOIA

EDIFICI CON VALORE: EDIFICIO AD USO PROMISCUO -
DEPOSITO ATTREZZI E MACCHINE - POZZO

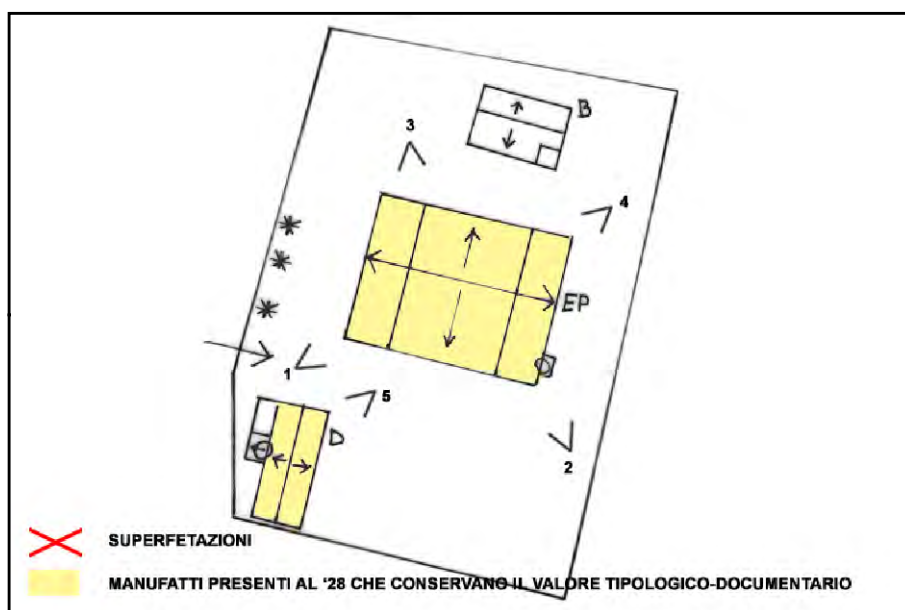
NOTE:



CATASTO 1928



INQUADRAMENTO



SCHEMA DI AGGREGAZIONE



FOTO SATELLITARE 2018 Scala 1:2000



FOTO SATELLITARE 2018 Scala 1:10000



FOTO 1



FOTO 4



FOTO 2



FOTO 5



FOTO 3



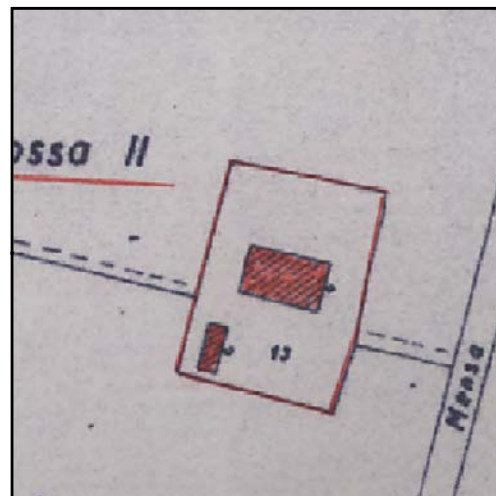


INDIRIZZO: VIA MENSA 21, CASEMURATE - MENSA

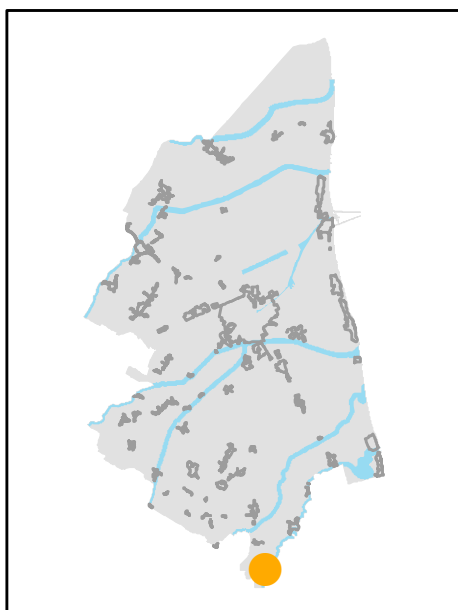
TOPONIMO: CA' ROSSA II

EDIFICI CON VALORE: EDIFICIO AD USO PROMISCUO -
DEPOSITO ATTREZZI E MACCHINE

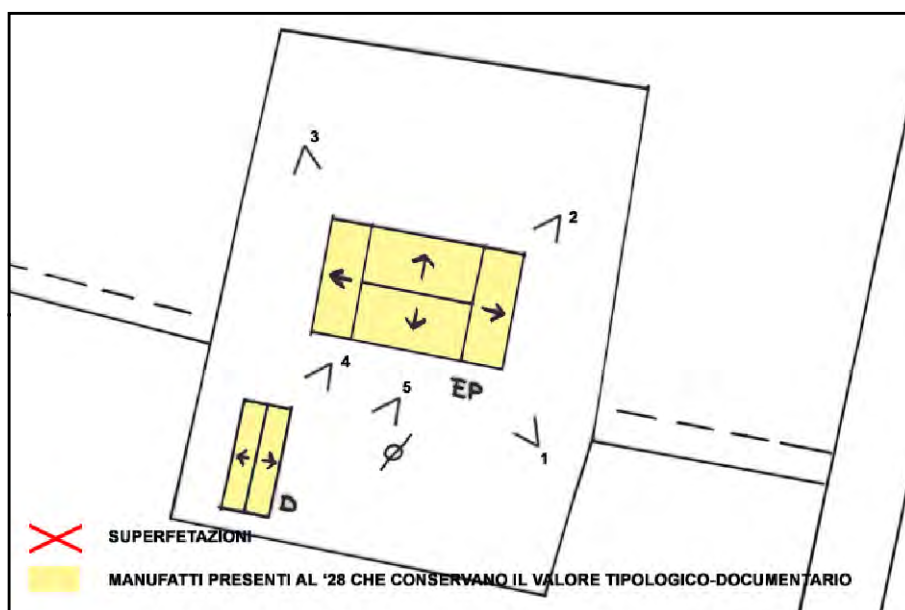
NOTE:



CATASTO 1928



INQUADRAMENTO



SCHEMA DI AGGREGAZIONE



FOTO SATELLITARE 2018 Scala 1:2000



FOTO SATELLITARE 2018 Scala 1:10000



FOTO 1



FOTO 4



FOTO 2



FOTO 5



FOTO 3





INDIRIZZO: VIA MENSA 23, CASEMURATE - MENSA

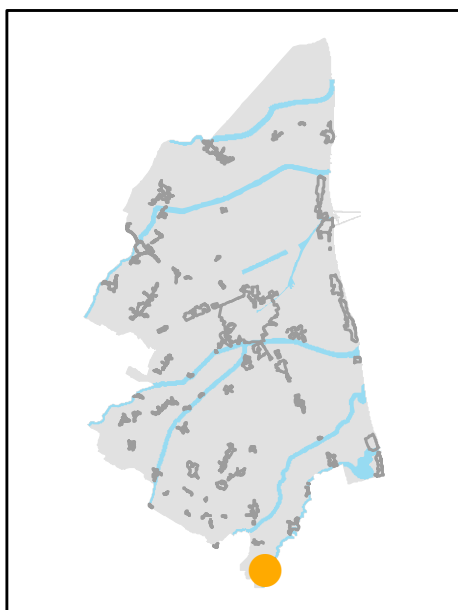
TOPONIMO: /

EDIFICI CON VALORE: EDIFICIO AD USO PROMISCUO -
DEPOSITO ATTREZZI E MACCHINE - POZZO

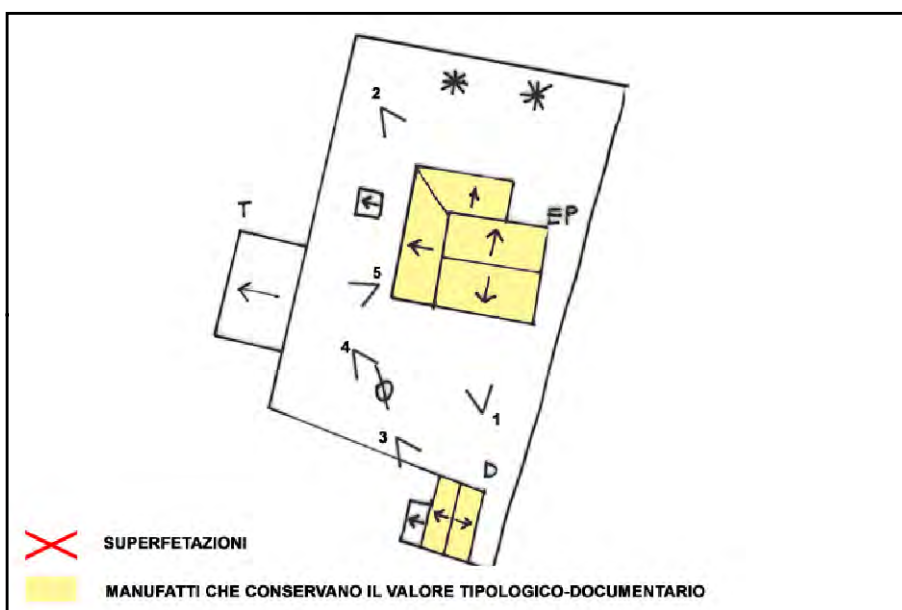
NOTE:



CATASTO 1928



INQUADRAMENTO



SCHEMA DI AGGREGAZIONE




FOTO SATELLITARE 2018 Scala 1:2000

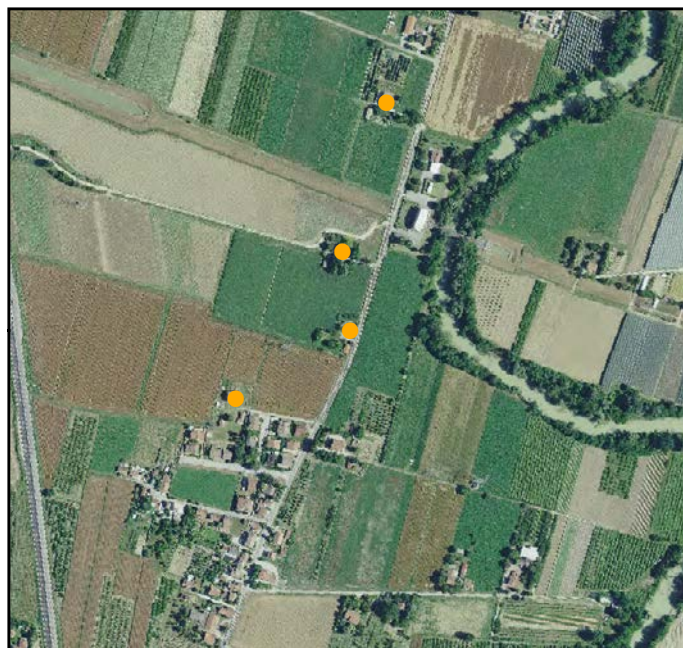


FOTO SATELLITARE 2018 Scala 1:10000



FOTO 1



FOTO 4



FOTO 2



FOTO 5



FOTO 3





INDIRIZZO: VIA MENSA 25, CASEMURATE - MENSA

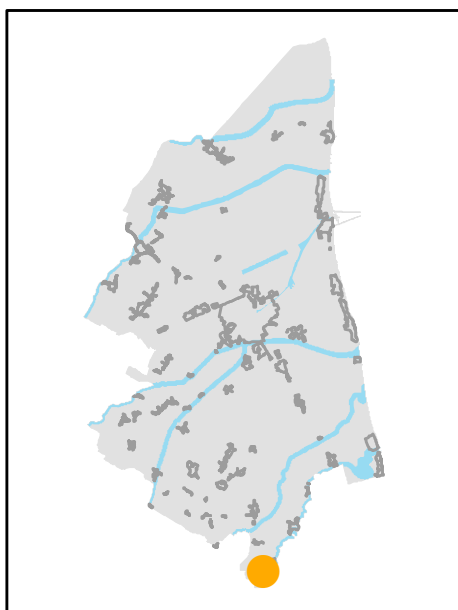
TOPONIMO: /

EDIFICI CON VALORE: EDIFICIO AD USO PROMISCUO -
RICOVERO PER ANIMALI - DEPOSITO ATTREZZI E MACCHINE

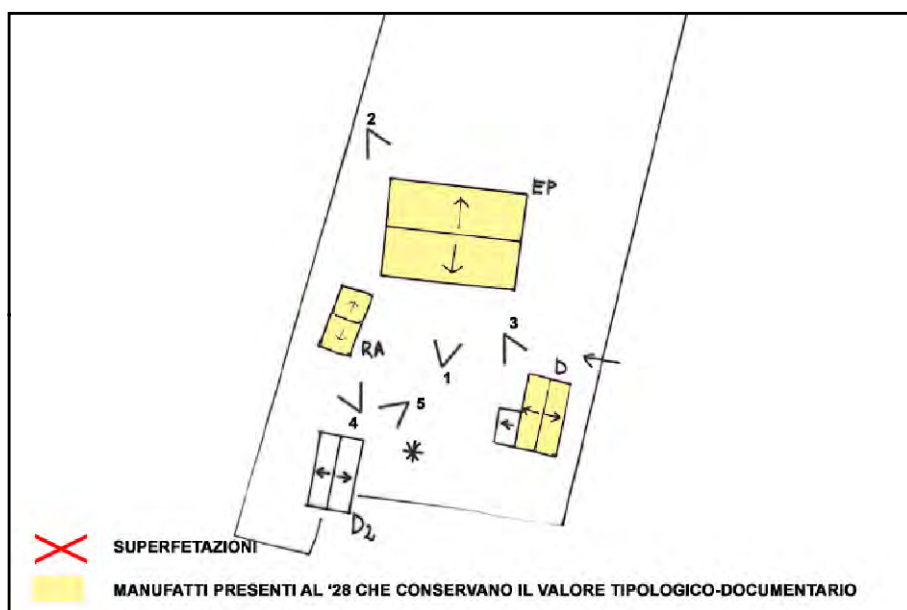
NOTE:



CATASTO 1928



INQUADRAMENTO



SCHEMA DI AGGREGAZIONE



FOTO SATELLITARE 2018 Scala 1:2000

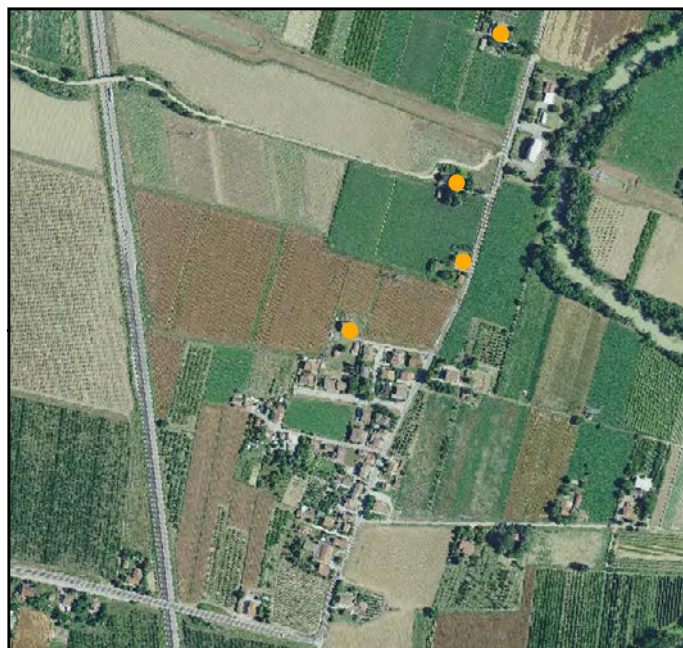


FOTO SATELLITARE 2018 Scala 1:10000



FOTO 1



FOTO 4



FOTO 2



FOTO 5



FOTO 3



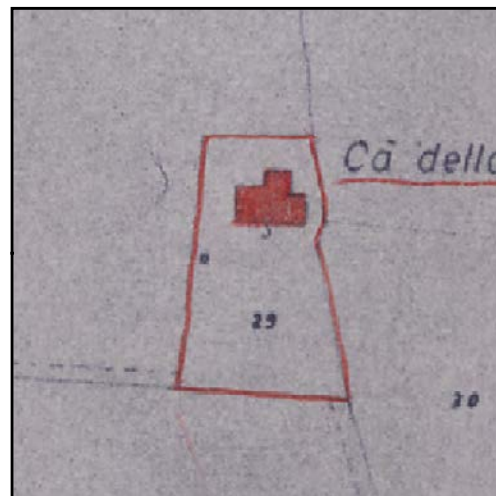


INDIRIZZO: VIA CAMPOLONGO 27, PALAZZONE

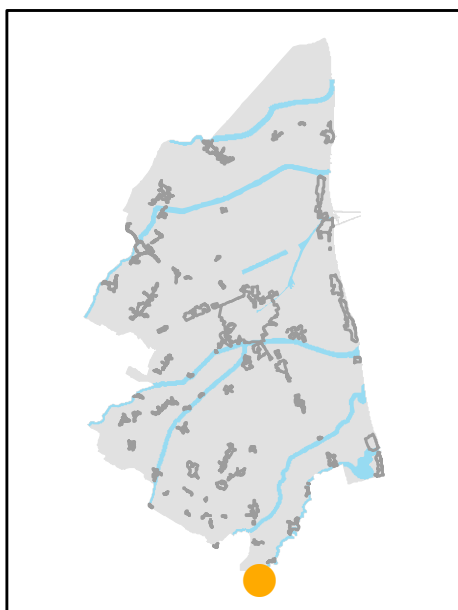
TOPONIMO: CASA DELLA CHIESA

EDIFICI CON VALORE: EDIFICIO AD USO PROMISCUO

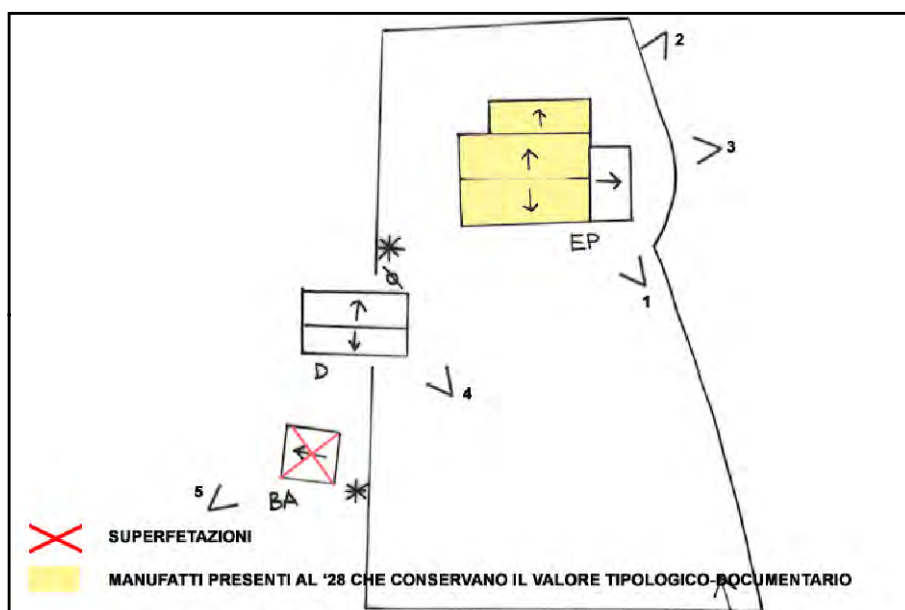
NOTE:



CATASTO 1928



INQUADRAMENTO



SCHEMA DI AGGREGAZIONE



FOTO SATELLITARE 2018 Scala 1:2000

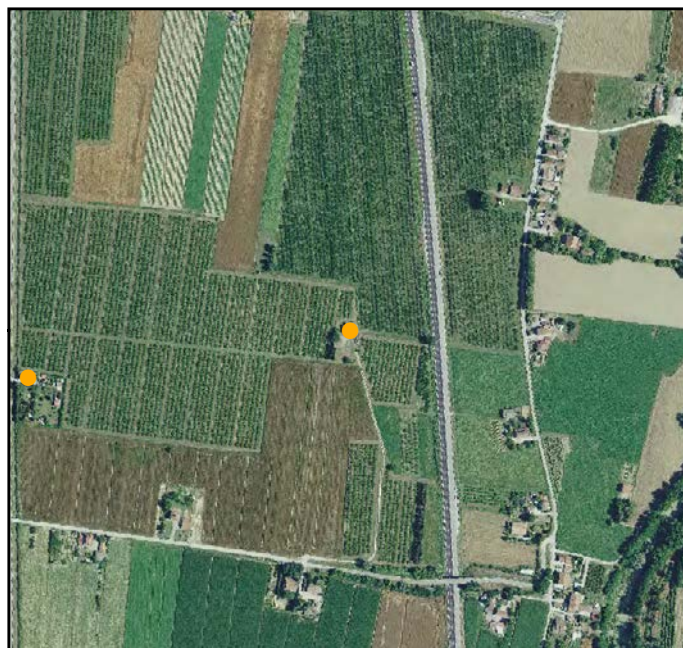


FOTO SATELLITARE 2018 Scala 1:10000



FOTO 1



FOTO 4



FOTO 2



FOTO 5



FOTO 3



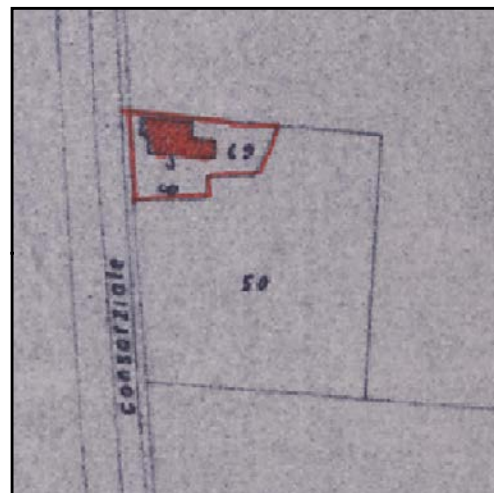


INDIRIZZO: VIA DISMANO 686, PALAZZONE

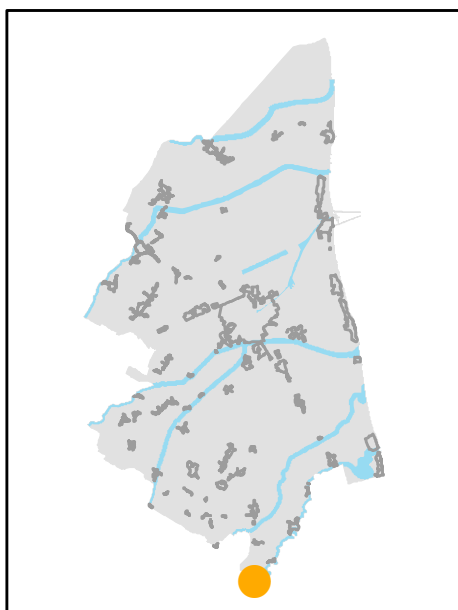
TOPONIMO: /

EDIFICI CON VALORE: EDIFICIO AD USO PROMISCOUO

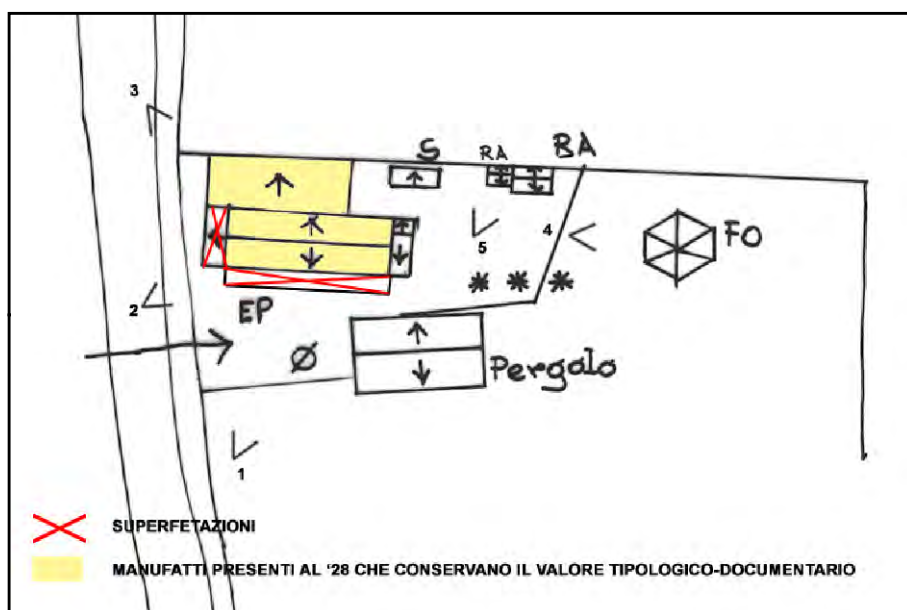
NOTE: Ristrutturata



CATASTO 1928



INQUADRAMENTO



SCHEMA DI AGGREGAZIONE




FOTO SATELLITARE 2018 Scala 1:2000




FOTO SATELLITARE 2018 Scala 1:10000



FOTO 1



FOTO 4



FOTO 2



FOTO 5



FOTO 3

